
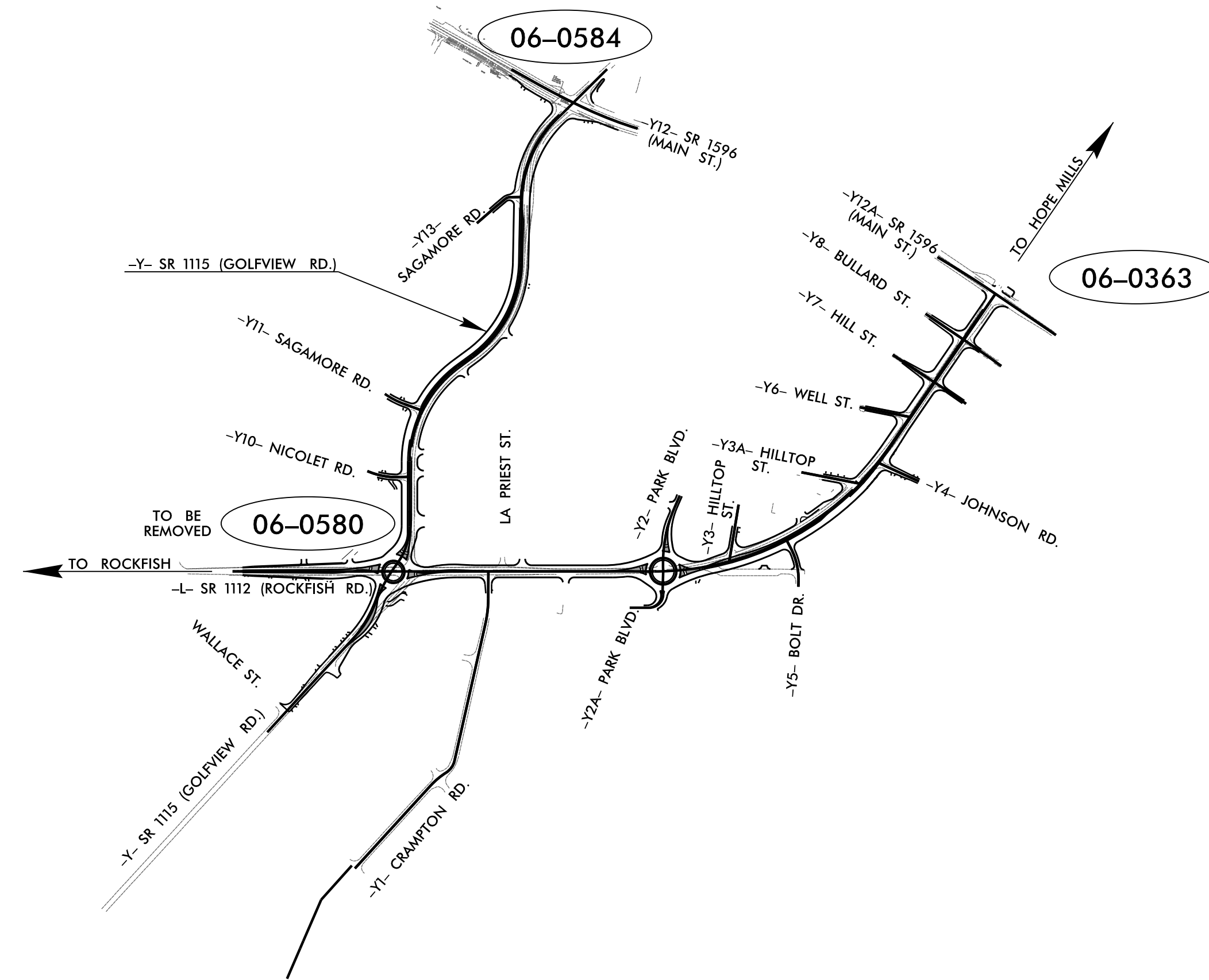
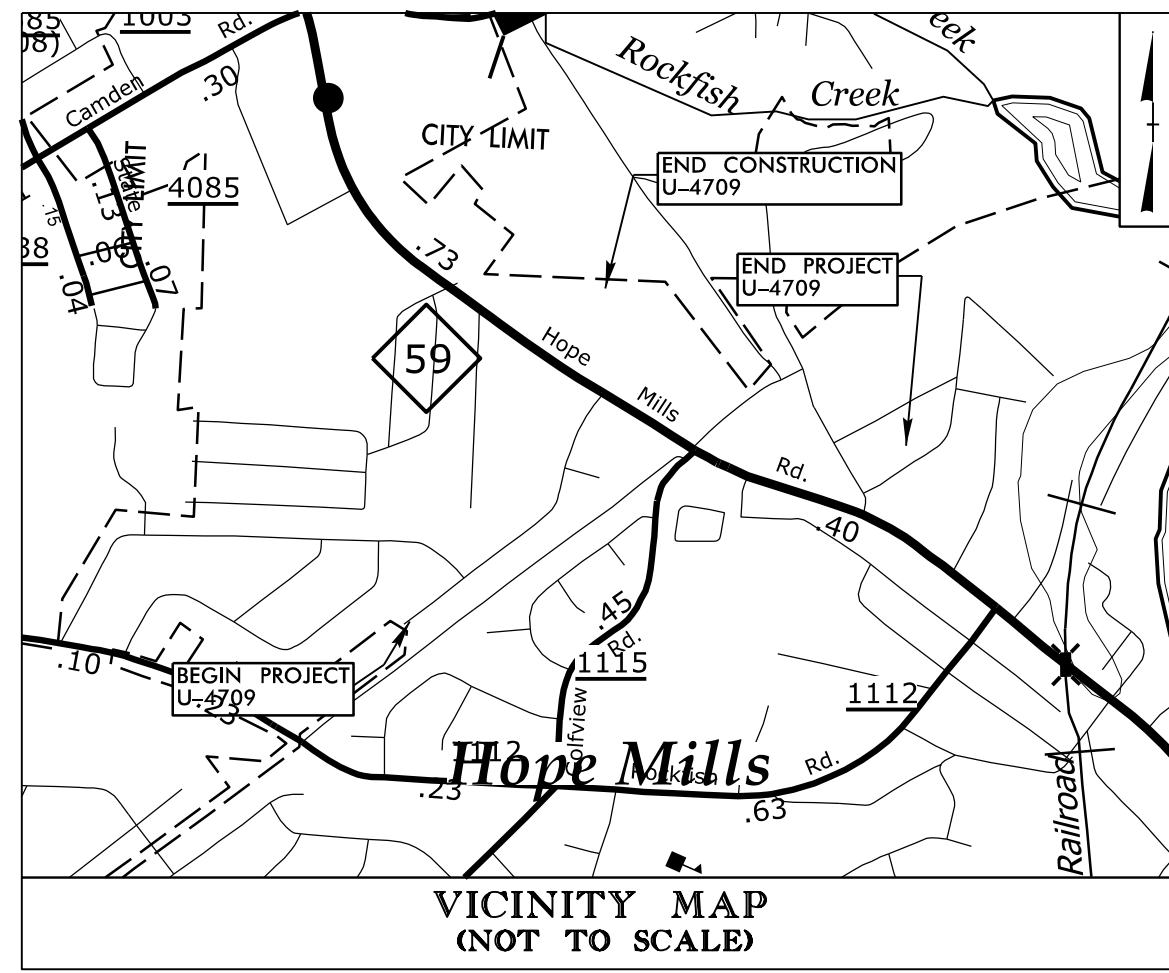


STATE OF NORTH CAROLINA
DEPARTMENT OF TRANSPORTATION

Project No.	Sheet No.
U-4709	Sig. 1.0

TRAFFIC SIGNAL AND SIGNAL COMMUNICATIONS PLAN
CUMBERLAND COUNTY

LOCATION: SR 1112 (ROCKFISH ROAD) FROM WEST OF SR 1115 (GOLFVIEW ROAD)
TO SR 1596 (MAIN STREET) AND SR 1115 (GOLFVIEW ROAD)
FROM SR 1112 (ROCKFISH ROAD) TO SR 1596 (MAIN STREET)
TYPE OF WORK: TRAFFIC SIGNALS AND TRAFFIC SIGNAL COMMUNICATIONS



TIP PROJECT: U-4709

CONTRACT:

INDEX OF PLANS		
SHEET NUMBER	SIGNAL INV. NUMBER	LOCATION / DESCRIPTION
Sig. 1.0	-	Title Sheet
Sig. 2.0 - Sig. 3.1	06-0580	SR 1112 (Rockfish Road) at SR 1115 (Golfview Road)
Sig. 4.0 - Sig. 5.2	06-0363	NC 59 (N. Main Street) at SR 1112 (Rockfish Road)
Sig. 6.0 - Sig. 7.2	06-0584	NC 59 (N. Main Street) at SR 1115 (Golfview Road)
MIA - M9	-	NCDOT 2024 Metal Pole Standard Drawing Sheets
SCPI - SCP10	-	Signal Communications Plans

TRANSYSTEMS
1 Glenwood Avenue
Raleigh, NC 27603
Tel: 919.789.9977
Fax: 919.789.9591
License: F-0453

Refer to "Roadway Standard Drawings
NCDOT" dated January 2024 and
Standard Specifications for Roads
and Structures" dated January 2024

TRANSPORTATION SYSTEMS MANAGEMENT & OPERATIONS UNIT
Contacts:

Zachary M. Little, P.E. - Eastern Region Signals Engineer
Keith M. Mims, P.E. - Signal Equipment Design Engineer
Gregg Green - Signal Communications Project Engineer

Prepared for the Office of:
DIVISION OF HIGHWAYS
TRANSPORTATION MOBILITY AND SAFETY
DIVISION
Transportation Systems Management & Operations Unit

750 N. Greenfield Parkway, Garner, NC 27529

1/11/2024 10:47:09 sig-fsh_2022xxxx.dgn USER:deFault