

STATE	STATE PROJECT REFERENCE NO.	SHEET NO.	TOTAL SHEETS
N.C.	U-4709	RW01	17

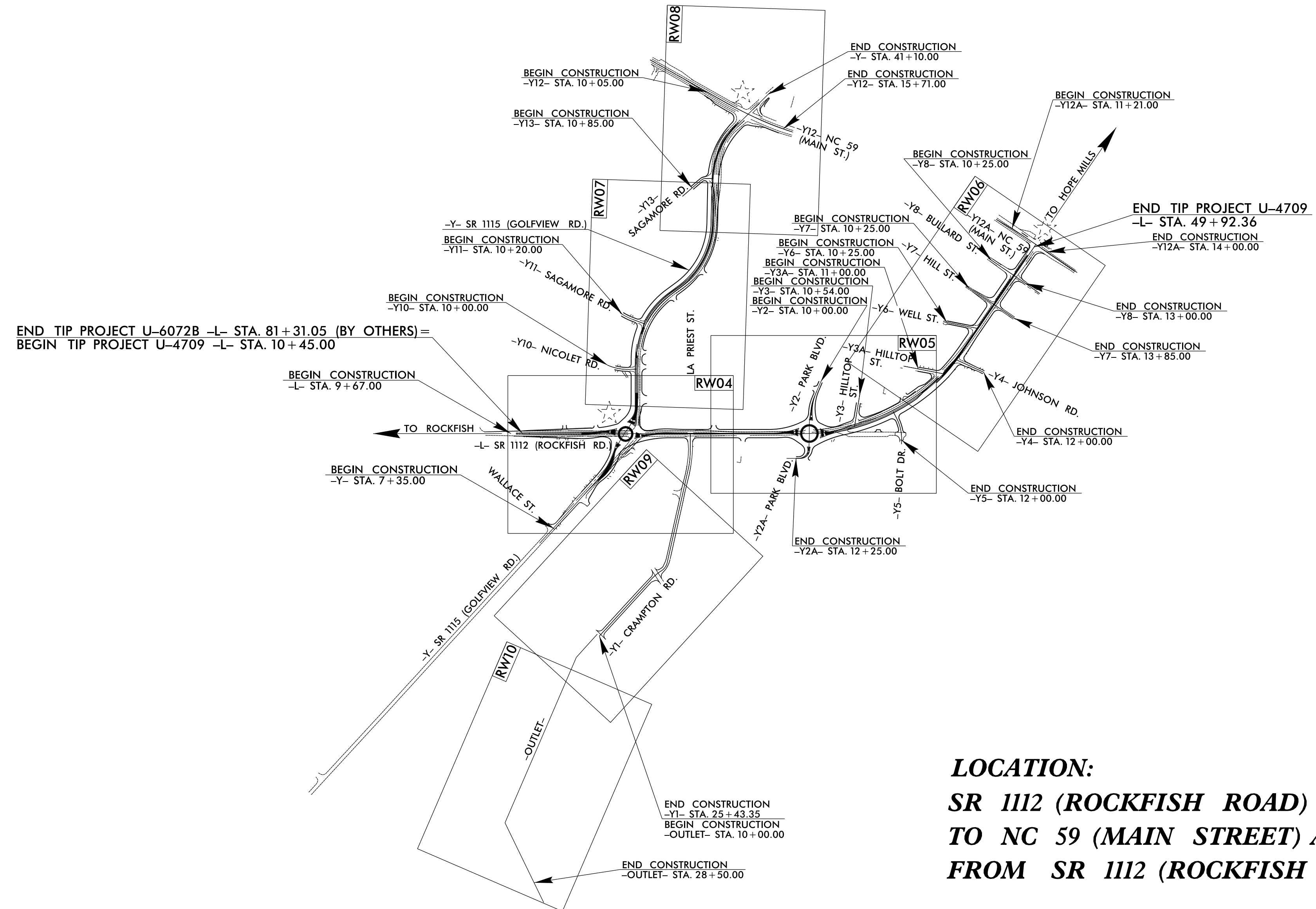
STATE OF NORTH CAROLINA
DIVISION OF HIGHWAYS

SURVEY CONTROL, EXISTING CENTERLINES,
RIGHT OF WAY, EASEMENTS AND PROPERTY TIES

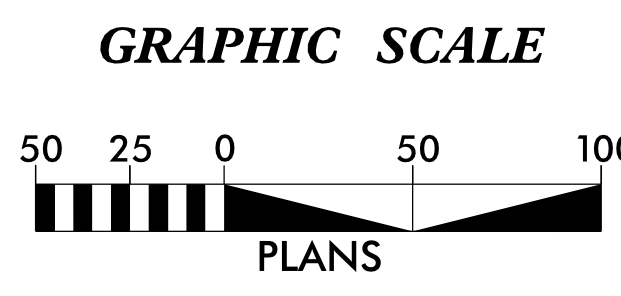
CUMBERLAND COUNTY



TIP PROJECT: U-4709



LOCATION:
SR 1112 (ROCKFISH ROAD) FROM WEST OF SR 1115 (GOLFVIEW ROAD)
TO NC 59 (MAIN STREET) AND SR 1115 (GOLFVIEW ROAD)
FROM SR 1112 (ROCKFISH ROAD) TO NC 59 (MAIN STREET)



DATUM DESCRIPTION

THE LOCALIZED COORDINATE SYSTEM DEVELOPED FOR THIS PROJECT IS BASED ON THE STATE PLANE COORDINATES ESTABLISHED BY NCGS FOR MONUMENT "BREEZE" WITH NAD 83/NA 2011 STATE PLANE GRID COORDINATES OF NORTHING: 455401.4875(ft) EASTING: 2024426.7025(ft) ELEVATION: 218.08(ft)

THE AVERAGE COMBINED GRID FACTOR USED ON THIS PROJECT (GROUND TO GRID) IS: 0.99988000 (1/X=1.00012001)

THE N.C. LAMBERT GRID BEARING AND LOCALIZED HORIZONTAL GROUND DISTANCE FROM "BREEZE" TO L- STATION 9+67.00 IS S 51°53'51.06" W 16,800.22(ft)

ALL LINEAR DIMENSIONS ARE LOCALIZED HORIZONTAL DISTANCES VERTICAL DATUM USED IS NAVD 88

Prepared in the Office of:

**NCDOT
LOCATION & SURVEYS
DIVISION 6 FIELD OFFICE
4834 US HWY 301 S
HOPE MILLS, NC 28348**


2024 STANDARD SPECIFICATIONS

RIGHT OF WAY DATE: 07/30/2021	LETTING DATE: 01/21/2025
---	------------------------------------

PROFESSIONAL LAND SURVEYOR

Signed by: Jeffrey S. Coats
ACCA7E44C4574E3...

Date: 10/9/2024



09-0CT-2024 13:31 S:\Units\Div06\Hope Mills\PROJECTS\Control Sheets\U4709\q-revise.t sh_241009\U4709_L.S.-RW01.dgn wimilson AT LS-329499L