


Location and Surveys
Location & Surveys
Division 1
1300 US HWY 64 West
Plymouth, NC 27962

PROJECT SURVEYOR

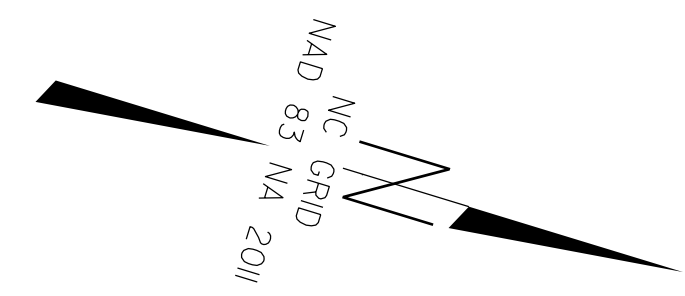


DocuSigned by:
Linwood T. Downs III
SA592

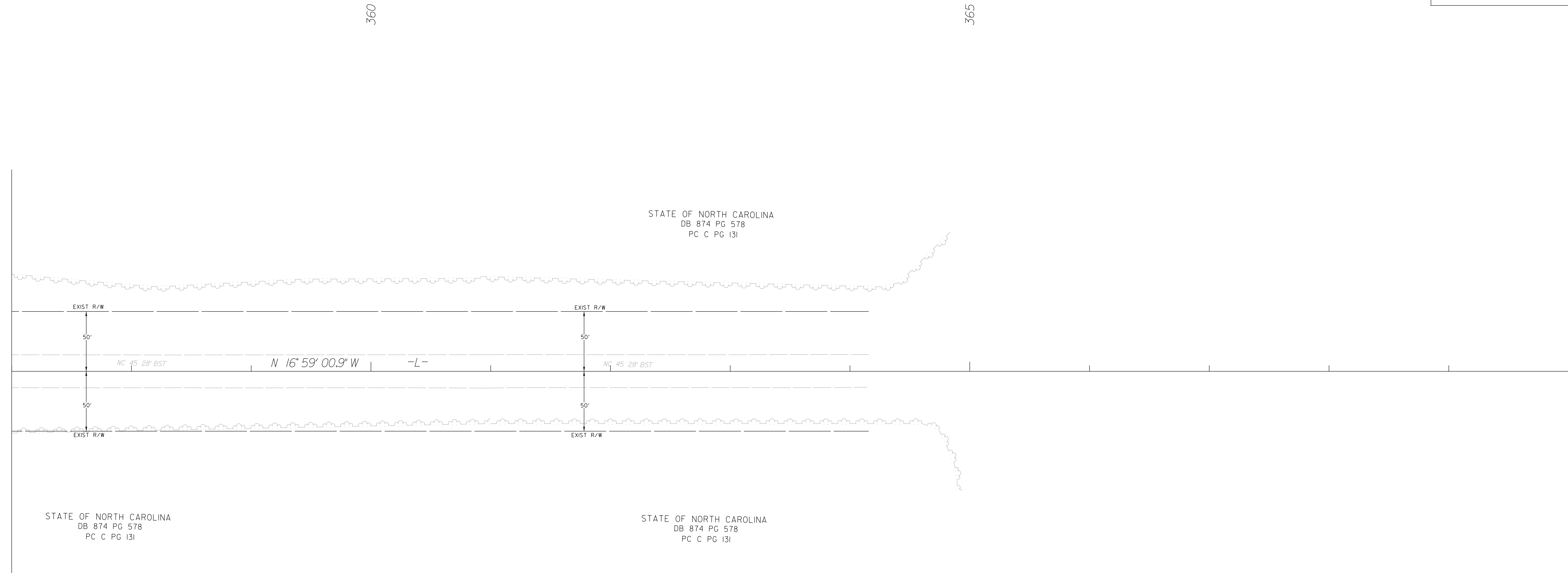
**DOCUMENT NOT CONSIDERED FINAL
UNLESS ALL SIGNATURES COMPLETED**

I, Linwood T. Downs III, certify that the right of way and permanent easement monumentation for this project shown herein was completed under my direct and responsible charge from an actual survey made under my supervision, that all horizontal closures had a minimum ratio of precision of 1:10,000 (Class A). Field work was performed from June 26, 2023 to June 30, 2023 and all coordinates are based on NAD83/2011; That this survey was performed to meet the requirements of 21NCAC 56.1600 as applicable.

This 1st day of September, 2023.
DocuSigned by:
Linwood T. Downs III
Professional Land Surveyor L-5327



**MATCHLINE -L- STA 357 + 00.00
FROM RW13**



**RW14 -L- STA 370 + 00.00
TO RW15 -L- STA 377 + 00.00**

NOTES:

1. IF FURTHER INFORMATION REGARDING PROJECT CONTROL IS NEEDED PLEASE CONTACT THE LOCATION AND SURVEYS UNIT.
2. PROJECT CONTROL WAS ESTABLISHED USING GNSS, THE GLOBAL NAVIGATION SATELLITE SYSTEM.
3. RIGHT OF WAY MONUMENTATION ESTABLISHED FROM JUNE 26, 2023 TO JUNE 30, 2023.