


**Location and Surveys**

**Location & Surveys  
Division 1  
1300 US HWY 64 West  
Plymouth, NC 27962**

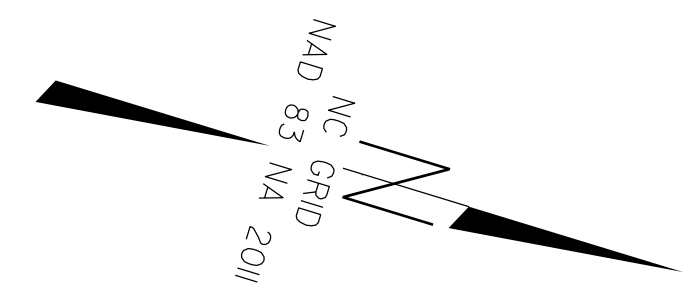
PROJECT SURVEYOR



DocuSigned by:  
*Linwood T. Downs III*  
DOCUMENT NOT CONSIDERED FINAL  
UNLESS ALL SIGNATURES COMPLETED

I, Linwood T. Downs III, certify that the right of way and permanent easement monumentation for this project shown herein was completed under my direct and responsible charge from an actual survey made under my supervision, that all horizontal closures had a minimum ratio of precision of 1:10,000 (Class A). Field work was performed from June 26, 2023 to June 30, 2023 and all coordinates are based on NAD83/2011; That this survey was performed to meet the requirements of 21NCAC 56.1600 as applicable.

This 1st day of September, 2023.  
DocuSigned by:  
*Linwood T. Downs III*  
Professional Land Surveyor L-5327  
0A0921102432489



MATCHLINE -L- STA 295 + 00.00  
FROM RW11

MATCHLINE -L- STA 308 + 00.00  
TO RW12A

300

305

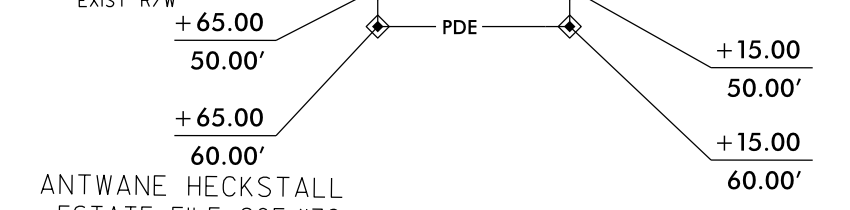
JOHN D. ETHERIDGE, JR.  
DB 992 PG II

EXIST R/W

NC 45 28' BST

-L- N 16° 59' 00.9" W

EXIST R/W



ANTWANE HECKSTALL  
ESTATE FILE: 20E/176  
DB 739 PG 669

④

**NOTES:**

1. IF FURTHER INFORMATION REGARDING PROJECT CONTROL IS NEEDED PLEASE CONTACT THE LOCATION AND SURVEYS UNIT.
2. PROJECT CONTROL WAS ESTABLISHED USING GNSS, THE GLOBAL NAVIGATION SATELLITE SYSTEM.
3. RIGHT OF WAY MONUMENTATION ESTABLISHED FROM JUNE 26, 2023 TO JUNE 30, 2023.