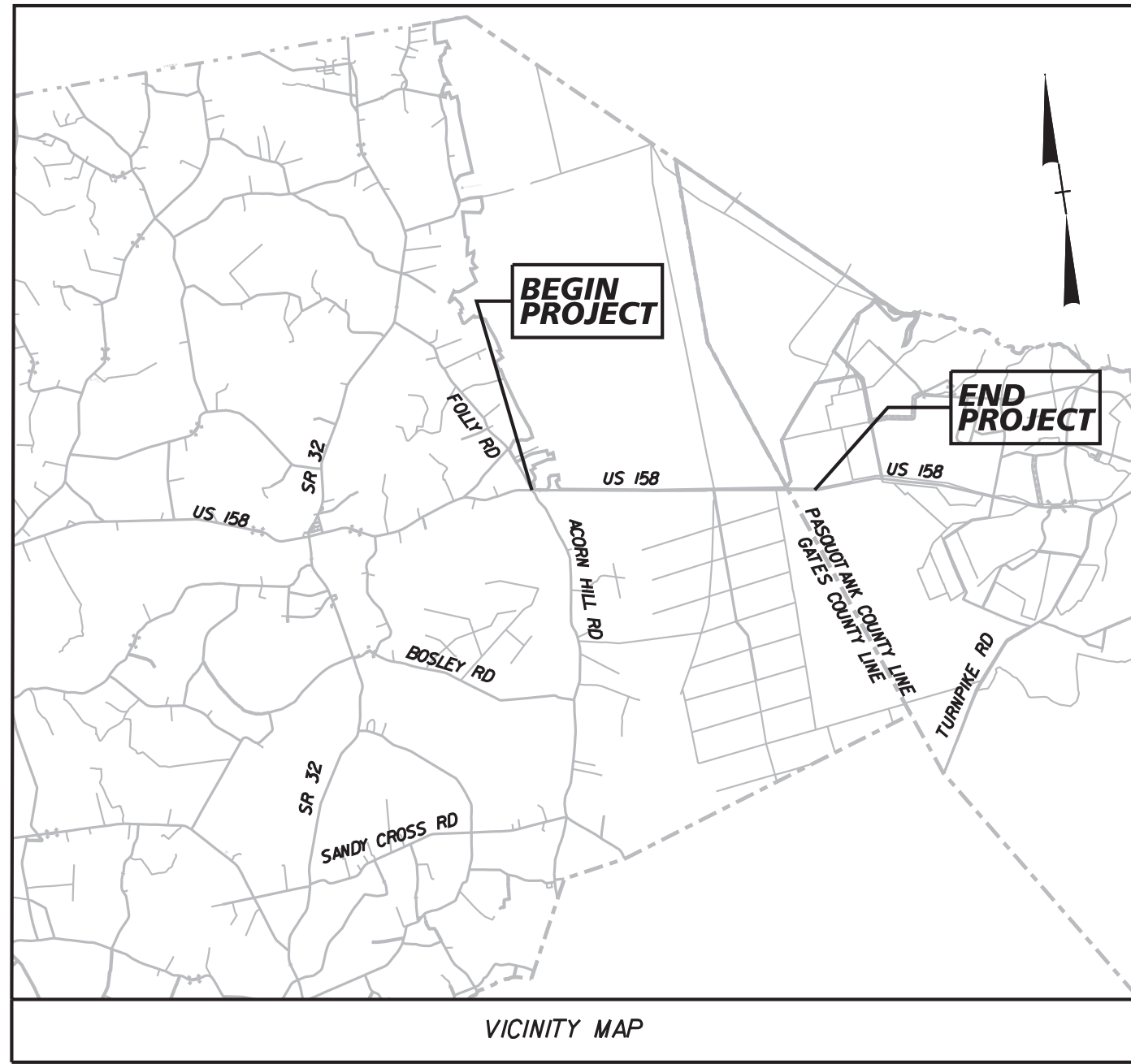


STATE OF NORTH CAROLINA  
DIVISION OF HIGHWAYS  
GATES AND PASQUOTANK COUNTY  
US 158 FROM THE INTERSECTION OF SR 1002 (ACORN HILL ROAD)  
AND US 158 TO 0.27 MI. EAST OF THE PASQUOTANK COUNTY LINE  
GRADING, DRAINAGE, PAVING, WIDENING, AND CULVERT

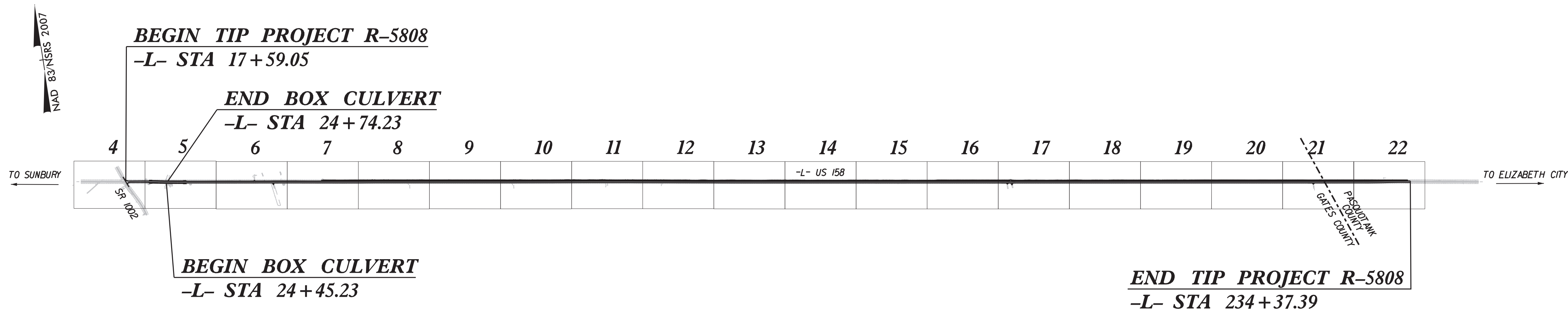
TIP PROJECT: R-5808



STATE OF NORTH CAROLINA  
DIVISION OF HIGHWAYS  
PLAN FOR PROPOSED  
HIGHWAY EROSION CONTROL  
GATES AND PASQUOTANK COUNTY

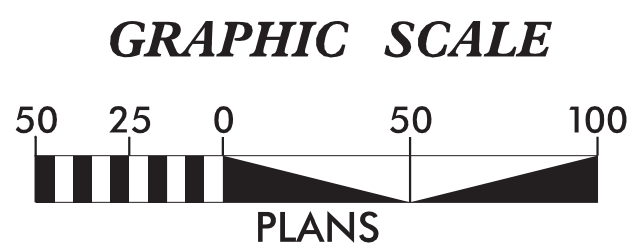
LOCATION: US 158 FROM THE INTERSECTION OF SR 1002 (ACORN HILL ROAD)  
AND US 158 TO 0.27 MI. EAST OF THE PASQUOTANK COUNTY LINE

TYPE OF WORK: GRADING, DRAINAGE, PAVING, WIDENING, AND CULVERT



CLEARING ON THIS PROJECT SHALL BE PERFORMED TO THE LIMITS ESTABLISHED BY METHOD III MODIFIED  
THIS PROJECT IS NOT WITHIN ANY MUNICIPAL BOUNDARY

THIS PROJECT CONTAINS  
EROSION CONTROL PLANS  
FOR CLEARING AND  
GRUBBING PHASE OF  
CONSTRUCTION.



THESE EROSION AND SEDIMENT CONTROL PLANS COMPLY WITH  
THE APPLICABLE REGULATIONS SET FORTH BY THE NCG-010000  
GENERAL CONSTRUCTION PERMIT EFFECTIVE APRIL 1, 2019  
AND ISSUED BY THE NORTH CAROLINA DEPARTMENT OF  
ENVIRONMENTAL QUALITY DIVISION OF WATER RESOURCES.

Kimley»Horn

Prepared In the Office of:  
Kimley-Horn  
421 Fayetteville Street, Suite 600  
Raleigh, NC 27601

Designed by:  
DAVID HURSEY 4359  
NAME LEVEL III CERTIFICATION NO.

Roadway Standard Drawings

The "Roadway Standard Drawings"- Roadway Design Unit - N. C.  
Department of Transportation - Raleigh, N. C., dated January 2024  
and the latest revision thereto are applicable to this project and by  
reference hereby are considered a part of these plans.