

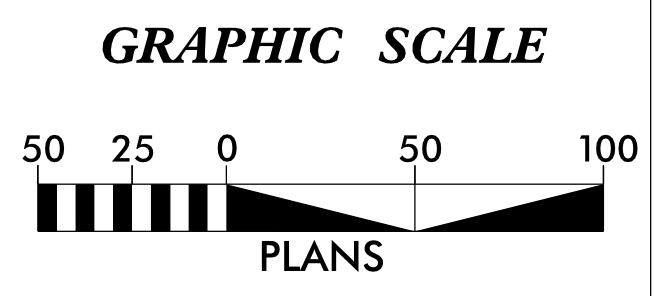
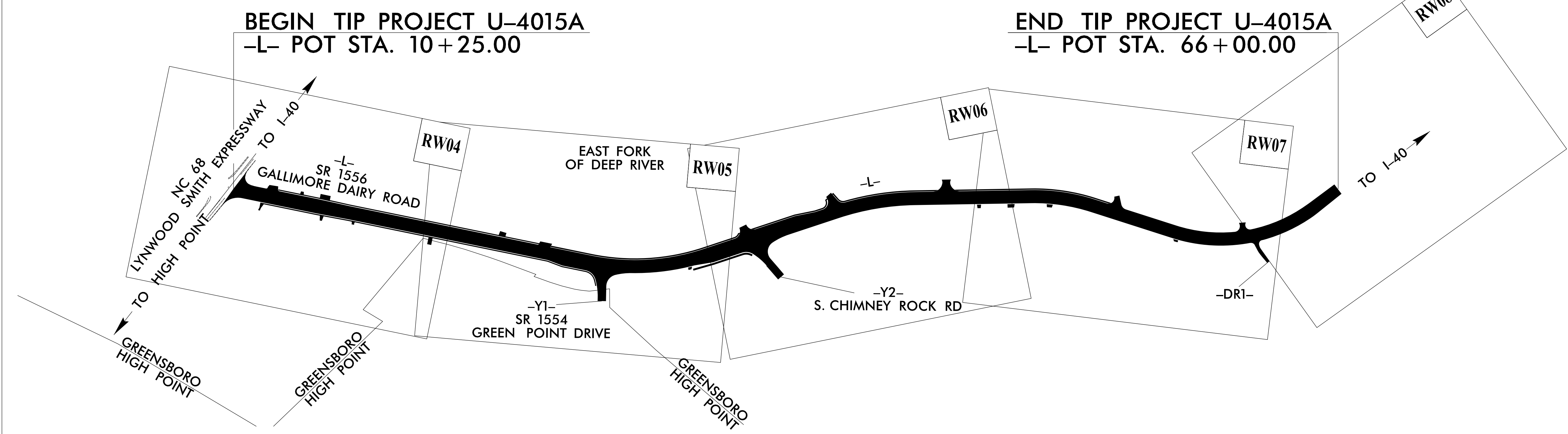

STATE	STATE PROJECT REFERENCE NO.	SHEET NO.	TOTAL SHEETS
N.C.	U-4015A	RW01	

STATE OF NORTH CAROLINA
DIVISION OF HIGHWAYS

SURVEY CONTROL, EXISTING CENTERLINES,
RIGHT OF WAY, EASEMENTS AND PROPERTY TIES

GUILFORD COUNTY

TIP PROJECT: U-4015A



DATUM DESCRIPTION

THE LOCALIZED COORDINATE SYSTEM DEVELOPED FOR THIS PROJECT IS BASED ON THE STATE PLANE COORDINATES ESTABLISHED BY NCGS FOR MONUMENT "HAWTHORNE RESET" WITH NAD 83/NA 2011 STATE PLANE GRID COORDINATES OF
NORTHING: 851,336.2999(ft) EASTING: 1,722,541.1400(ft)
ELEVATION: 890.880(ft)

THE AVERAGE COMBINED GRID FACTOR USED ON THIS PROJECT (GROUND TO GRID) IS: 0.9999392937

THE N.C. LAMBERT GRID BEARING AND LOCALIZED HORIZONTAL GROUND DISTANCE FROM "HAWTHORNE RESET" TO -L- STATION 10+25 IS
S 40-20'16.5" W 9,881.55(ft)

ALL LINEAR DIMENSIONS ARE LOCALIZED HORIZONTAL DISTANCES
VERTICAL DATUM USED IS NAVD 88

Prepared in the Office of:




GEL SOLUTIONS
an Affiliate of THE GEL GROUP, INC.
111 CREEK RIDGE ROAD
SUITE C
GREENSBORO, NC 27406
(336) 516-9840
WWW.GEL-SOLUTIONS.COM

2024 STANDARD SPECIFICATIONS

RIGHT OF WAY DATE:
05/21/2021

LETTING DATE:
12/17/2024

PROFESSIONAL LAND SURVEYOR



SIGNATURE: _____ Date: _____

25-OCT-2024 07:47 C:\U4015A\Drawings\Revised 4-23\U4015a_Is_rw01_230518_edited.dgn Andy.Smith AT ANDYSMITH