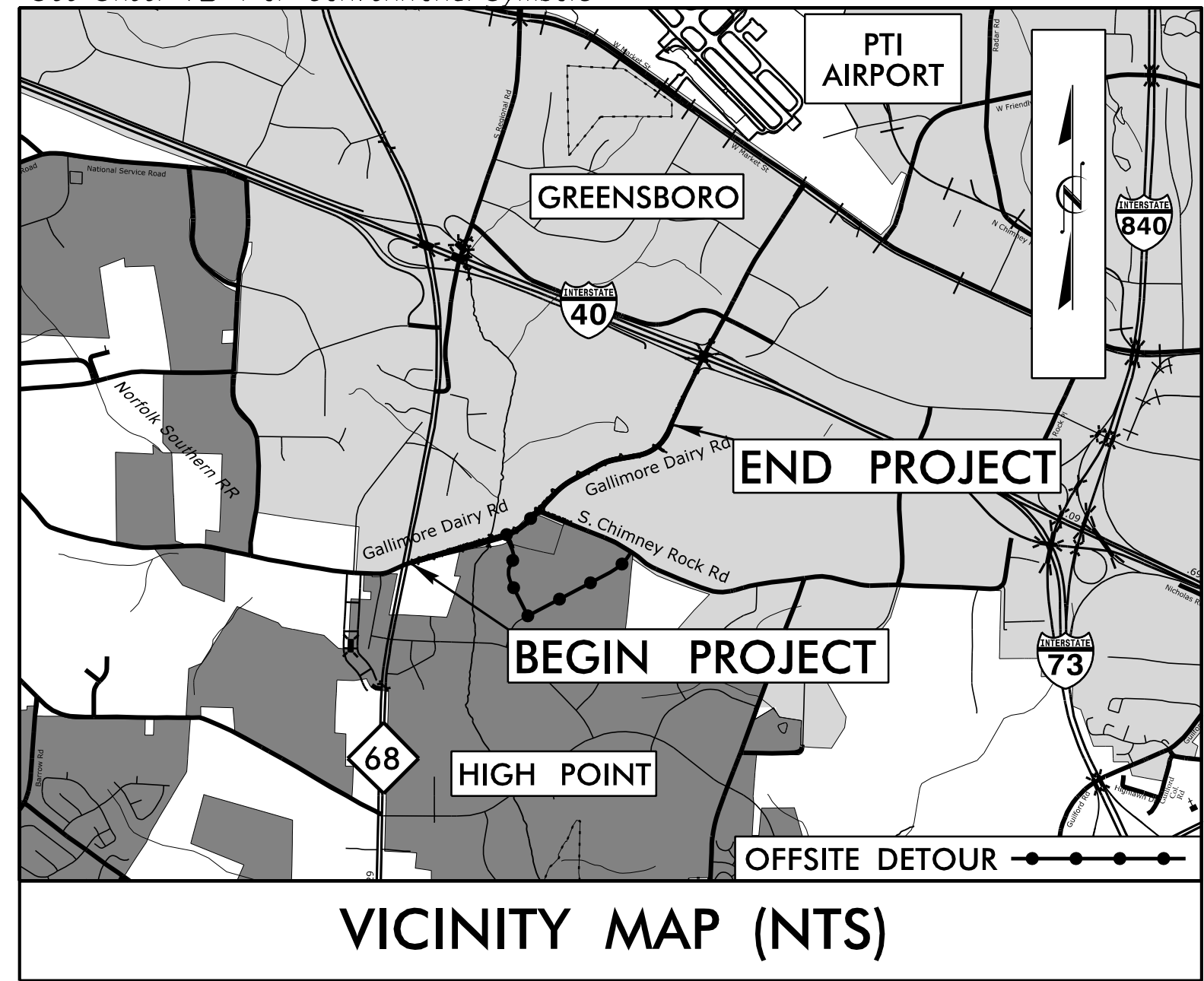


09/28/2011

See Sheet 1A For Index of Sheets  
See Sheet 1B For Conventional Symbols



VICINITY MAP (NTS)

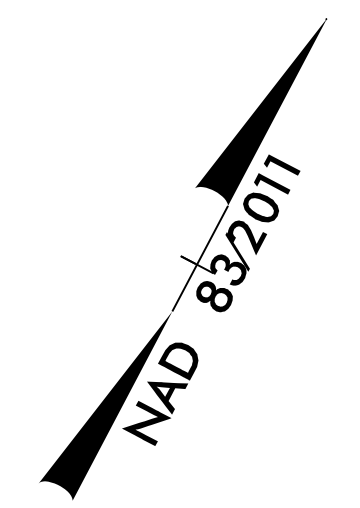
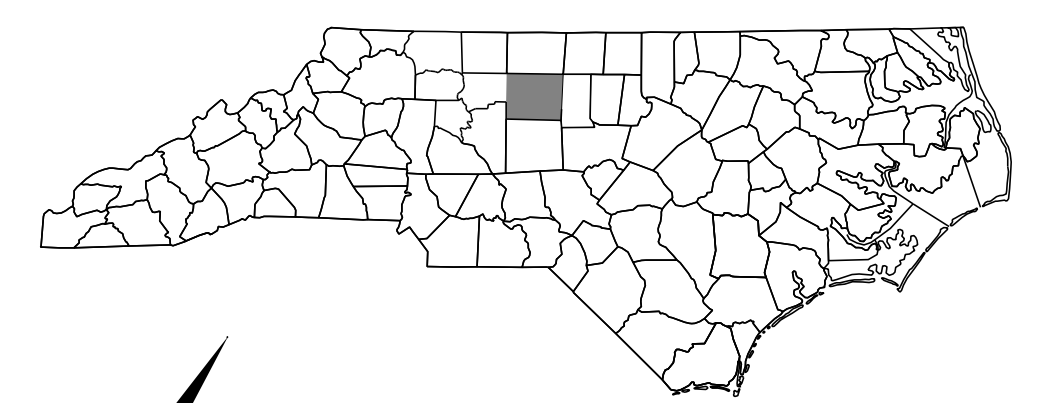
STATE OF NORTH CAROLINA  
DIVISION OF HIGHWAYS

# GUILFORD COUNTY

**LOCATION:** SR 1556 (GALLIMORE DAIRY RD.) FROM NC 68 - EASTCHESTER DR (LYNNWOOD SMITH EXPY.) TO SOUTH OF AIRPARK RD. IN GREENSBORO

**TYPE OF WORK:** GRADING, DRAINAGE, PAVING, SIGNALS, CULVERT & RETAINING WALLS

STATE	STATE PROJECT REFERENCE NO.	SHEET NO.	TOTAL SHEETS
N.C.	U-4015A	1	
STATE PROJ. NO.	F.A. PROJ. NO.	DESCRIPTION	
35013.1.4	N/A	PE	
35013.2.4	N/A	ROW	
35013.2.5	N/A	UTL	
35013.3.4	N/A	CONST.	

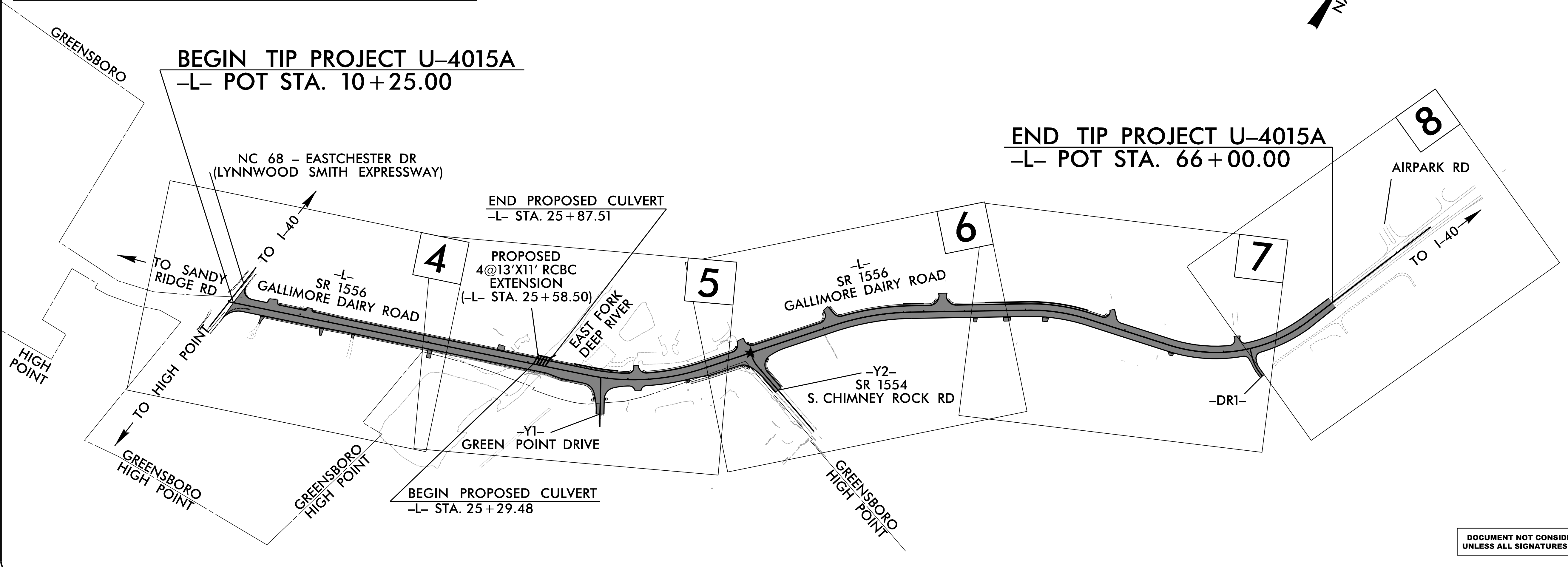


**TIP PROJECT: U-4015A**

**CONTRACT: C204821**

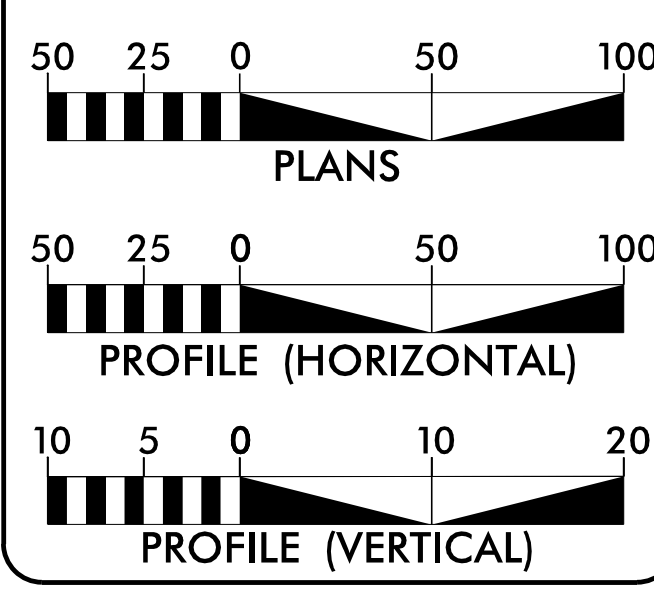
**BEGIN TIP PROJECT U-4015A**  
-L- POT STA. 10+25.00

**END TIP PROJECT U-4015A**  
-L- POT STA. 66+00.00



DOCUMENT NOT CONSIDERED FINAL  
UNLESS ALL SIGNATURES COMPLETED

**GRAPHIC SCALES**



**DESIGN DATA**

ADT 2024 = 16,700  
ADT 2044 = 19,400  
V = 50 MPH  
DHV = 10%  
D = 65%  
T = 6% \*  
\* TTST = 2% DUAL = 4%

FUNC CLASS =  
URBAN MINOR ARTERIAL  
STATEWIDE TIER

**PROJECT LENGTH**

LENGTH ROADWAY TIP PROJECT U-4015A..... 1.045 miles  
LENGTH STRUCTURE TIP PROJECT U-4015A..... 0.011 miles  
TOTAL LENGTH OF PROJECT U-4015A..... 1.056 miles

PLANS PREPARED BY:

8601 Six Forks Road, Forum 1 Suite 700  
RALEIGH, NORTH CAROLINA 27615-3960  
NC LICENSE NO. F-0112  
1-888-521-4455 OR 919-878-9560

FOR NORTH CAROLINA DEPARTMENT OF TRANSPORTATION  
2024 STANDARD SPECIFICATIONS

**RIGHT OF WAY DATE:**  
05-21-2021

**LETTING DATE:**  
12-17-2024

**SCOTT D. BLEVINS, PE**  
PROJECT ENGINEER

**JEFFREY HEXT**  
PROJECT DESIGN ENGINEER

**CHRIS SMITHERMAN, PE**  
DIVISION PROJECT ENGINEER

**HYDRAULICS ENGINEER**


9/30/2024

Signed by: *Courtland Hoffman*  
SIGNATURE: [Signature]

**ROADWAY DESIGN ENGINEER**

9/30/2024

Signed by: *Scott D. Blevins*  
SIGNATURE: [Signature]



9/20/2024 R:\Roadway\Proj\Plan\_Sheets\U4015a\_rdy\_tsh.dgn JParab