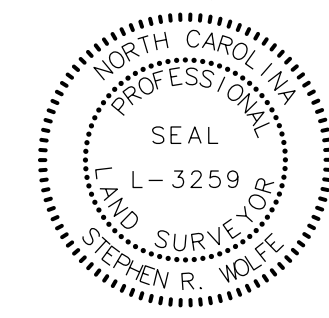


PROJECT REFERENCE NO.	SHEET NO.
U-3422	RW08
Location and Surveys	
JoynerKeeny, PLLC 1051 N. Winstead Avenue Rocky Mount, NC 27804 252-977-3124 North Carolina Firm Number P-0551	
PROJECT SURVEYOR	
	
DOCUMENT NOT CONSIDERED FINAL UNLESS ALL SIGNATURES COMPLETED	

NOTES:

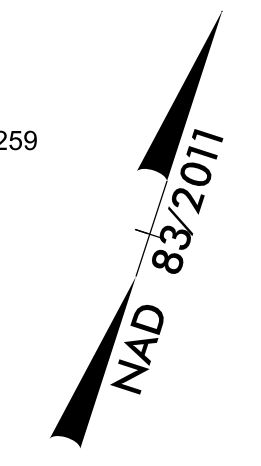
- IF FURTHER INFORMATION REGARDING PROJECT CONTROL IS NEEDED PLEASE CONTACT THE LOCATION AND SURVEYS UNIT.
- PROJECT CONTROL WAS ESTABLISHED USING GNSS, THE GLOBAL NAVIGATION SATELLITE SYSTEM.
- RIGHT OF WAY MONUMENTATION ESTABLISHED 06FEB2023 TO 19JUN2023.

I, STEPHEN R. WOLFE, certify that the right of way and permanent easement monumentation for this project shown herein was completed under my direct and responsible charge from an actual survey made under my supervision; that all horizontal closures had a minimum ratio of precision of 1:10,000 (Class A). Field work was performed from 06FEB2023 to 19JUN2023, and all coordinates are based on NAD83/2011; That this survey was performed to meet the requirements of 21NCAC 56.1600 as applicable.

This 19th day of June, 2023.

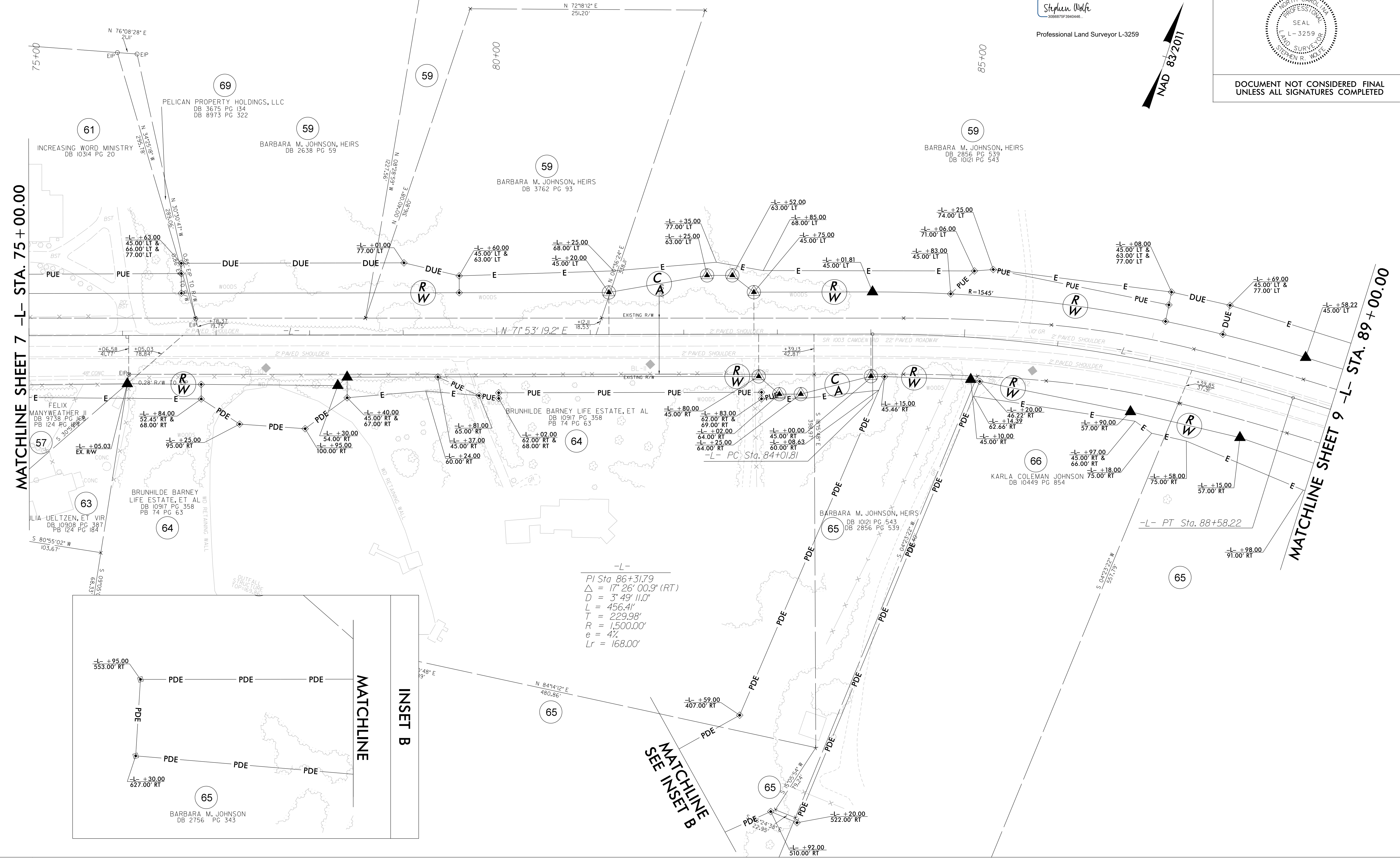
DocuSigned by:

 Professional Land Surveyor L-3259



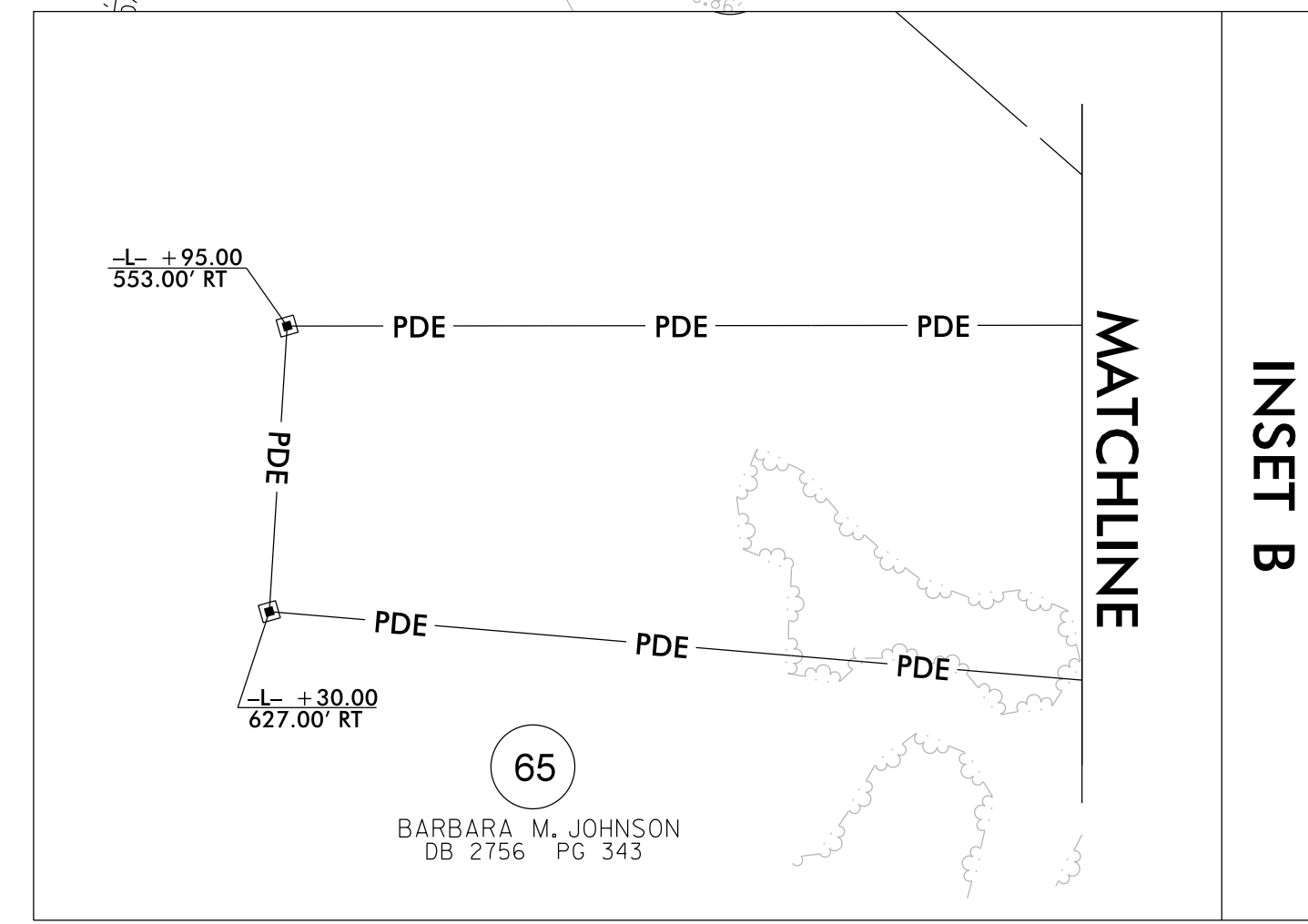
REVISIONS

9/30/2021: PARCEL OWNER ADDED; PARCEL 68
 3/25/2022: PARCEL 71 PUE AND TCE REVISED; PDE ADDED; PARCEL 72 PUE REMOVED
 10/27/2022: PARCELS 64, 65, & 72 CA ADDED; PARCELS 66, 67, & 71 CA REVISED; PARCELS 64-67 & 71-72 TCE REVISED
 2/10/2023: PARCELS 64, 65, & 72 CA ADDED; PARCELS 66, 67, & 71 CA REVISED; PARCELS 65-66 PDE REVISED; PARCELS 64-67 & 71-72 TCE REVISED
 6/2/2023: PARCELS 64, 65, & 72 CA ADDED; PARCELS 66, 67, & 71 CA REVISED; PARCELS 65-66 PDE REVISED; PARCELS 64-67 & 71-72 TCE REVISED
 AT: JKA-042



MATCHLINE SHEET 7 -L- STA. 75 + 00.00

MATCHLINE SHEET 9 -L- STA. 89 + 00.00



-L-
 PI Sta 86+31.79
 $\Delta = 17^{\circ} 26' 00.9''$ (RT)
 $D = 3^{\circ} 49' 11.0''$
 $L = 456.41'$
 $T = 229.98'$
 $R = 1,500.00'$
 $e = 4\%$
 $Lr = 168.00'$

MATCHLINE B SEE INSET B