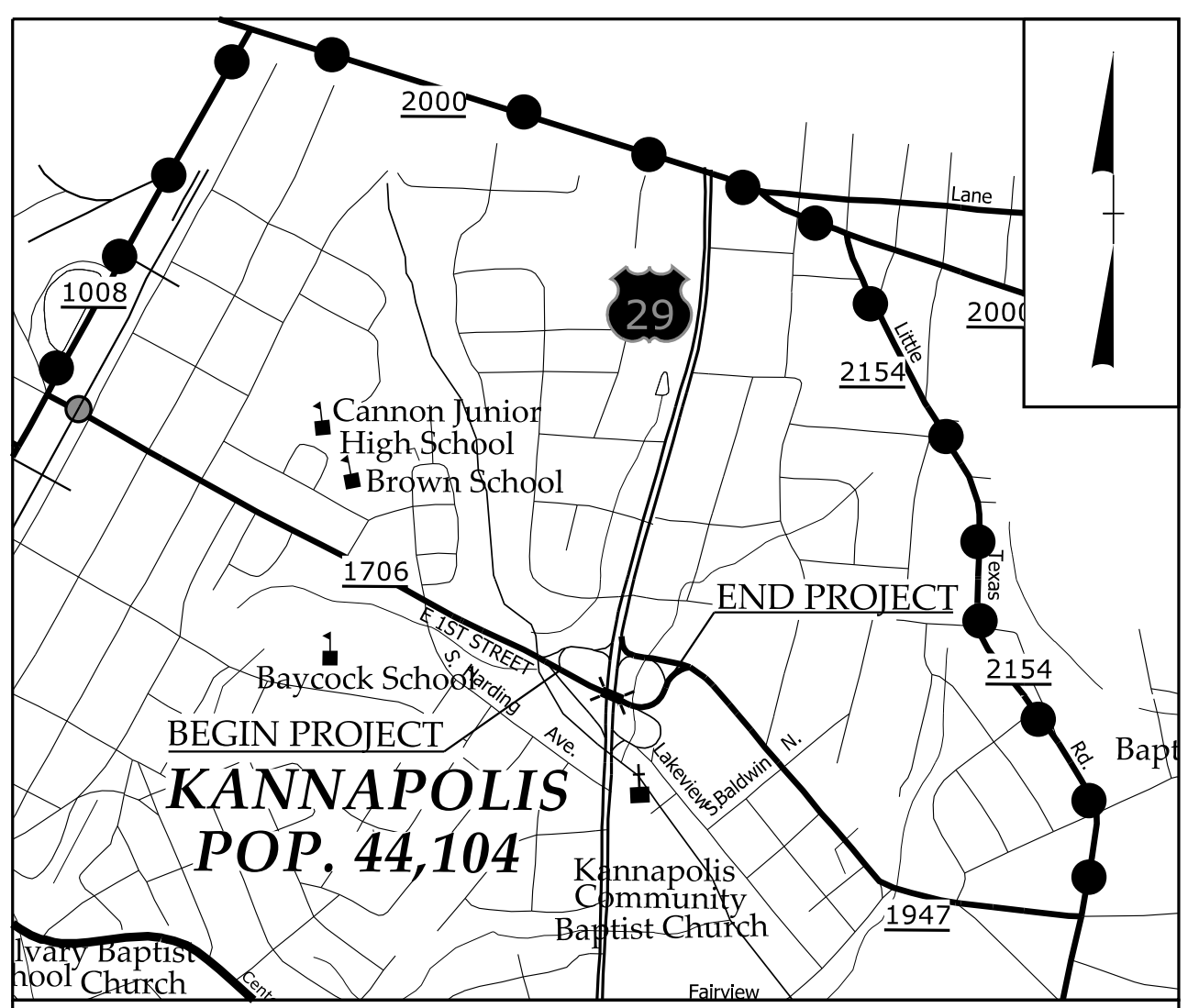


09_08/24

TIP PROJECT: B-5372



VICINITY MAP (N.T.S.)
OFF-SITE DETOUR

FINAL PLANS

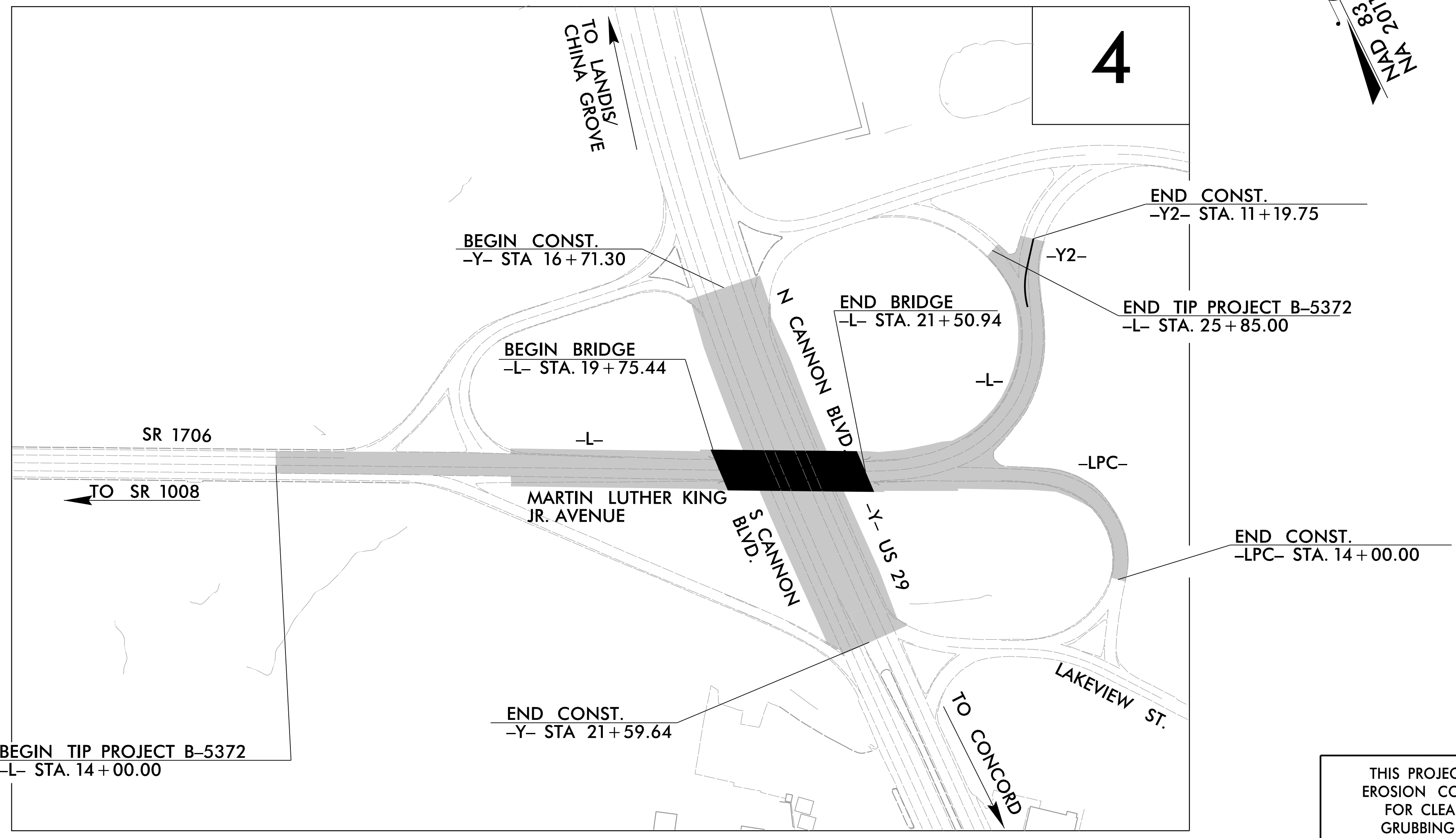

STATE OF NORTH CAROLINA
DIVISION OF HIGHWAYS

PLAN FOR PROPOSED
HIGHWAY EROSION CONTROL

CABARRUS COUNTY

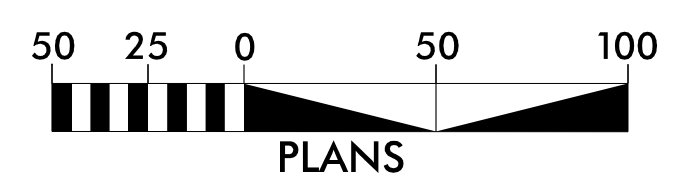
LOCATION: BRIDGE NO. 109 ON SR 1706 (E. 1st ST.) OVER US 29
TYPE OF WORK: GRADING, DRAINAGE, PAVING AND STRUCTURE

STATE	STATE PROJECT REFERENCE NO.	SHEET NO.	TOTAL SHEETS
N.C.	B-5372	EC-1	
STATE PROJ. NO.	F.A. PROJ. NO.	DESCRIPTION	
46087.1.1		P.E.	
46087.2.1		ROW/UTILITY	
46087.3.1		CONST.	



THIS PROJECT CONTAINS
EROSION CONTROL PLANS
FOR CLEARING AND
GRUBBING PHASE OF
CONSTRUCTION.

CONTRACT:




THESE EROSION AND SEDIMENT CONTROL PLANS COMPLY WITH
THE APPLICABLE REGULATIONS SET FORTH BY THE NCG-010000
GENERAL CONSTRUCTION PERMIT EFFECTIVE APRIL 1, 2019
AND ISSUED BY THE NORTH CAROLINA DEPARTMENT OF
ENVIRONMENTAL QUALITY DIVISION OF WATER RESOURCES.

Johnson, Mirmiran, & Thompson Inc.
2550 West Tyvola Road, Suite 120,
Charlotte, NC, 28217
License No: C-3097

Prepared in the Office of:
Johnson, Mirmiran, & Thompson Inc.
2550 West Tyvola Road, #120, Charlotte, NC, 28217
PHONE (704)-357-0488

Designed by:
JON C. FORD 4238
NAME LEVEL III CERTIFICATION NO.



Roadway Standard Drawings
The "Roadway Standard Drawings"- Roadway Design Unit - N. C. Department of Transportation - Raleigh, N. C., dated January 2024 and the latest revision thereto are applicable to this project and by reference hereby are considered a part of these plans.

8/7/2024 10:36:30 AM
...B-5372_ENV-EC-01_TSH.dgn
User: tosmith