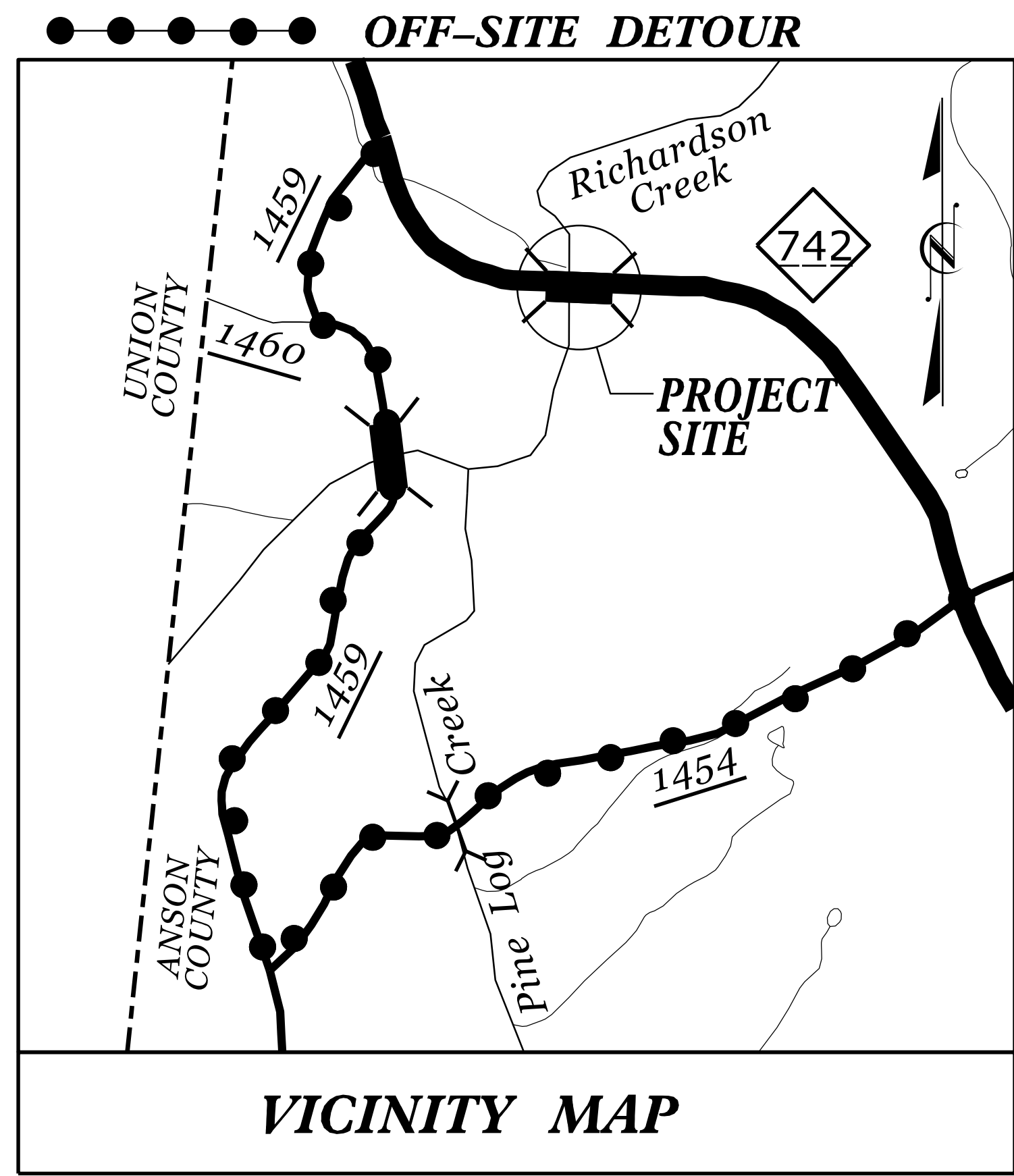


TIP PROJECT: BR-0063

CONTRACT: C204969



VICINITY MAP

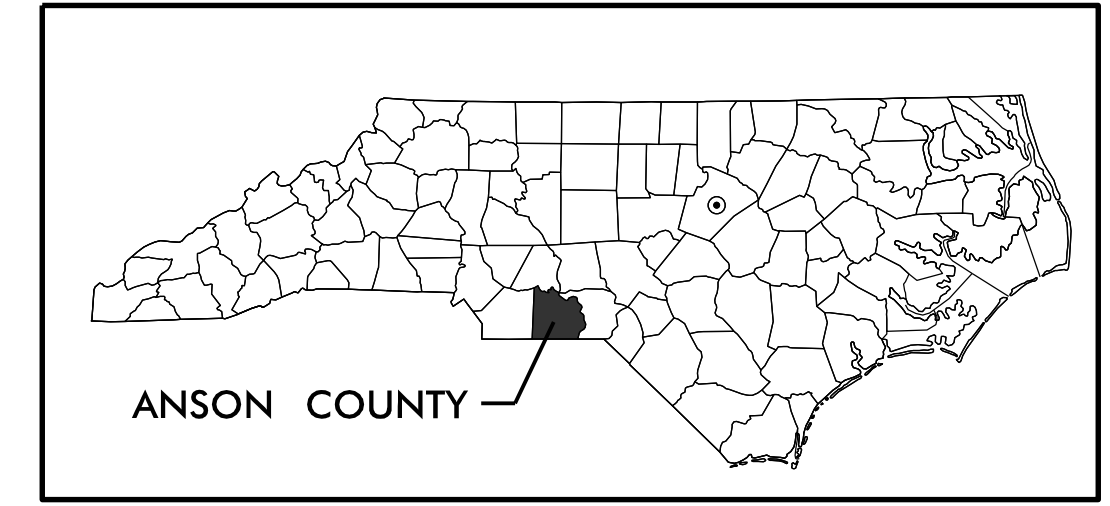
STATE OF NORTH CAROLINA
DIVISION OF HIGHWAYS

ANSON COUNTY

LOCATION: BRIDGE No. 030087 OVER RICHARDSON CREEK ON NC 742

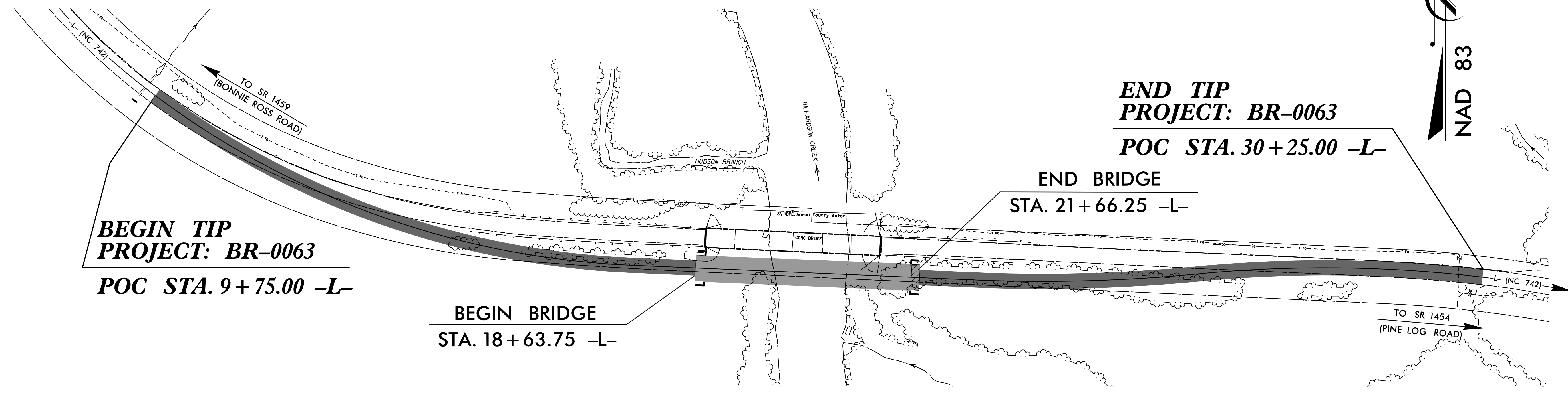
TYPE OF WORK: GRADING, PAVING, DRAINAGE AND STRUCTURE

STATE	STATE PROJECT REFERENCE NO.	SHEET NO.	TOTAL SHEETS
N.C.	BR-0063		
STATE PROJ. NO.	F.A. PROJ. NO.	DESCRIPTION	
67063.1.1		PE	
67063.1.2		RW & UTILITY	
67063.1.3		CONSTRUCTION	



ANSON COUNTY

STRUCTURE



END TIP PROJECT: BR-0063


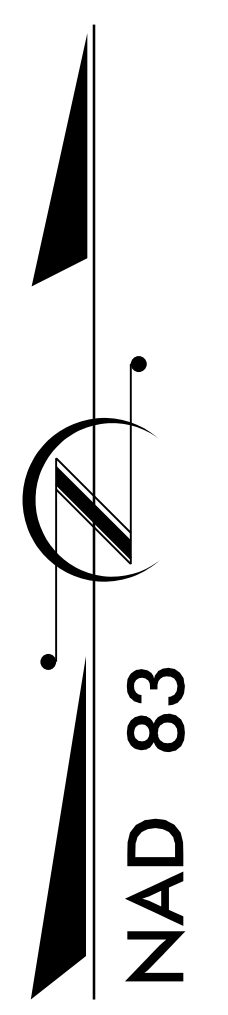
POC STA. 30+25.00 -L-

END BRIDGE STA. 21+66.25 -L-

BEGIN TIP PROJECT: BR-0063

POC STA. 9+75.00 -L-

BEGIN BRIDGE STA. 18+63.75 -L-



DESIGN DATA

ADT 2024 =	2,000
ADT 2044 =	3,050
K =	10 %
D =	60 %
T =	15 % *
V =	50 MPH
* (TTST = 7% DUAL = 8%)	
FUNC CLASS =	
RUAL COLLECTOR	
STATEWIDE TIER	

PROJECT LENGTH

LENGTH OF ROADWAY TIP PROJECT: BR-0063	=	0.331 MILES
LENGTH OF STRUCTURE TIP PROJECT: BR-0063	=	0.057 MILES
TOTAL LENGTH OF TIP PROJECT: BR-0063	=	0.388 MILES

PLANS PREPARED BY:

ARCADIS
5420 WADE PARK BLVD, SUITE 350
RALEIGH, NORTH CAROLINA 27607
NC LICENSE No. 0486277
FOR NORTH CAROLINA DEPARTMENT OF TRANSPORTATION

2024 STANDARD SPECIFICATIONS

LETTING DATE:
DECEMBER 17, 2024

ZAK HAMIDI-SAKR P.E.
PROJECT ENGINEER

GINA HOOVER, P.E.
PROJECT DESIGN ENGINEER

