DocuSign Envelope ID: 51D3AF8D-38D0-41F2-9B6A-DE2B9928A444

09/08/99

TIP PROJECT: BR-0063

# STATE OF NORTH CAROLINA
# DIVISION OF HIGHWAYS

# ANSON COUNTY

| STATE | STATE PROJECT REFERENCE NO. | SHEET NO. | TOTAL SHEETS |
|---|---|---|---|
| N.C. | BR-0063 | RW01 | 5 |

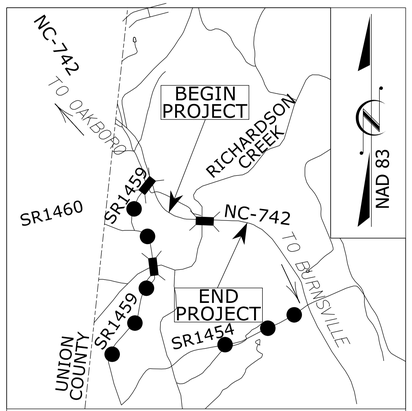


VICINITY MAP (NTS)

DETOUR :

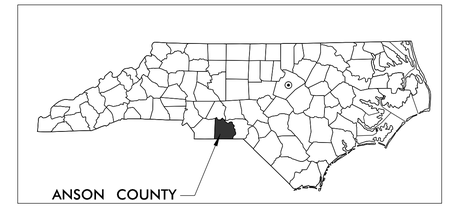


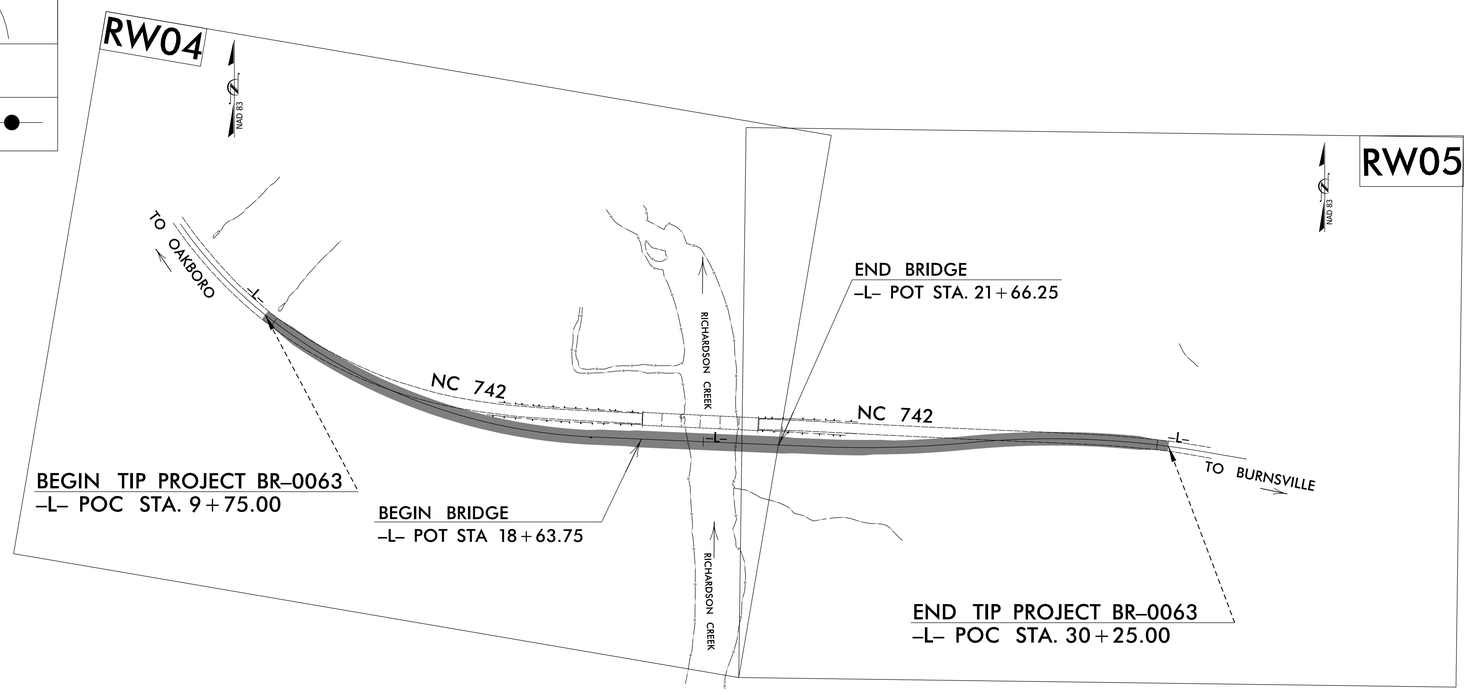


*GRAPHIC SCALES*

50 25 0 50 100

PLANS

*DATUM DESCRIPTION*

**THE LOCALIZED COORDINATE SYSTEM DEVELOPED FOR THIS PROJECT IS BASED ON THE NAD 1983 (CONUS) NA 2011 STATE PLANE COORDINATES FOR THE NCDOT MONUMENT "BR-0063-1" WITH A NORTHING OF 511,274.226' EASTING OF 1,618,286.181'. THE AVERAGE COMBINED FACTOR USED ON THIS PROJECT (GROUND TO GRID) IS 0.99986472 (1/X=1.00013530). THE N.C. LAMBERT GRID BEARING AND LOCALIZED HORIZONTAL GROUND DISTANCE FROM "BR-0063-1" TO -L- STATION 09+75.00 IS N 33'59'41.0" W 78.89' (ft) ALL LINEAR DISTANCES ARE LOCALIZED HORIZONTAL DISTANCES VERTICAL DATUM USED IS NAVD 88.**

Prepared in the Office of:

DRMP
DRMP, INC.
8210 UNIVERSITY EXECUTIVE PARK DRIVE, SUITE 220
CHARLOTTE, NC 28262
PHONE: (919) 650 1038

*2018 STANDARD SPECIFICATIONS*

*RIGHT OF WAY DATE:* OCTOBER 2023

*LETTING DATE:* DECEMBER 17, 2024

*PROFESSIONAL LAND SURVEYOR*

NORTH CAROLINA PROFESSIONAL SEAL L-5373 LAND SURVEYOR AUGUST A. THICK

DocuSigned by: 11/22/2023

*SIGNATURE:* *DATE:*

STATE OF NORTH CAROLINA DEPARTMENT OF TRANSPORTATION