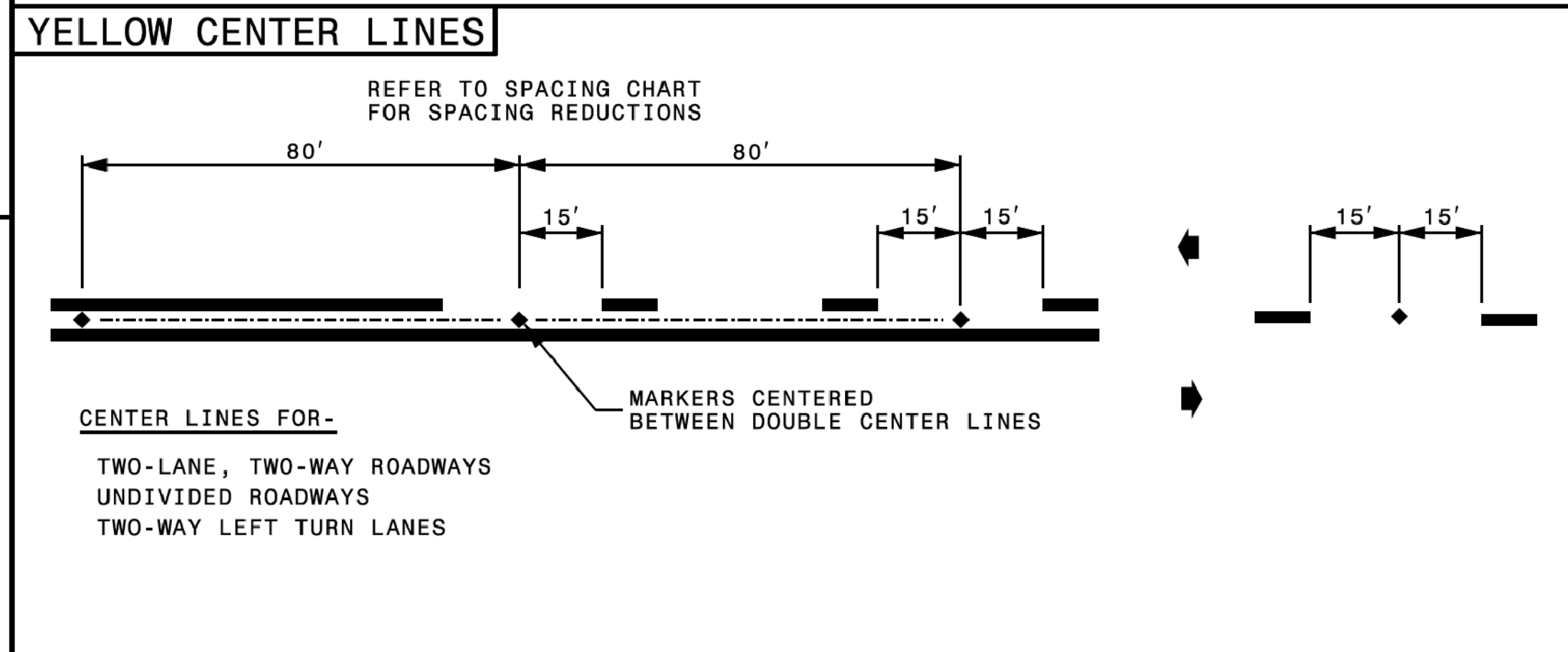
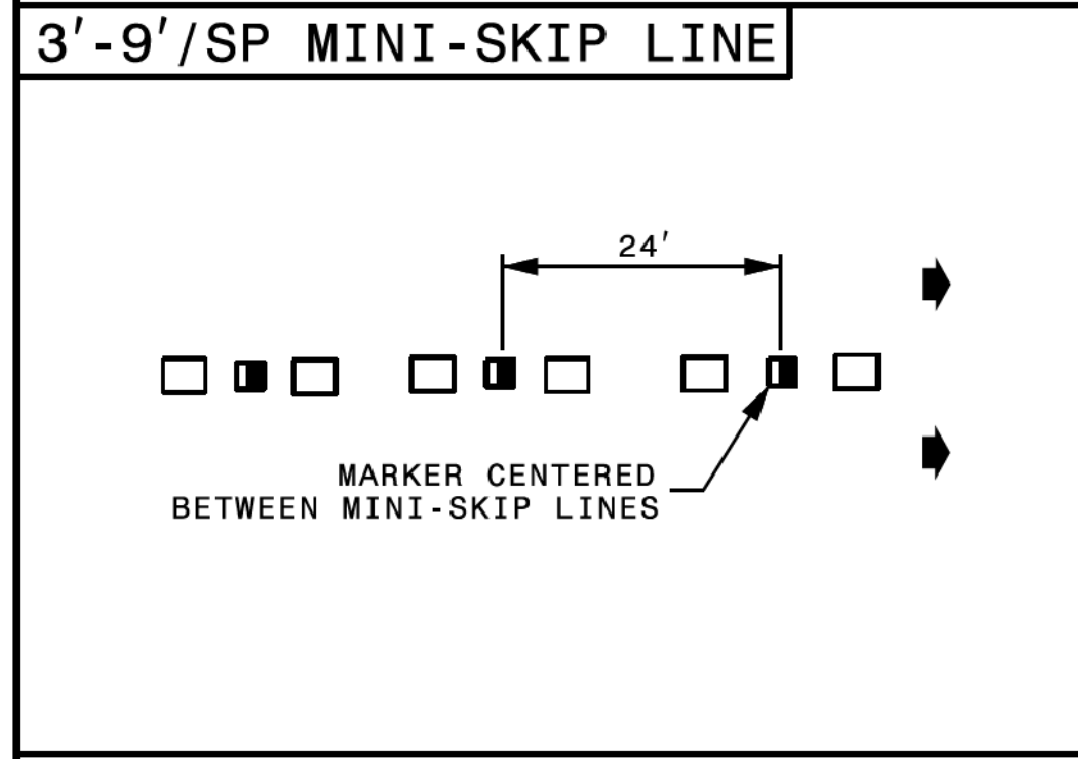
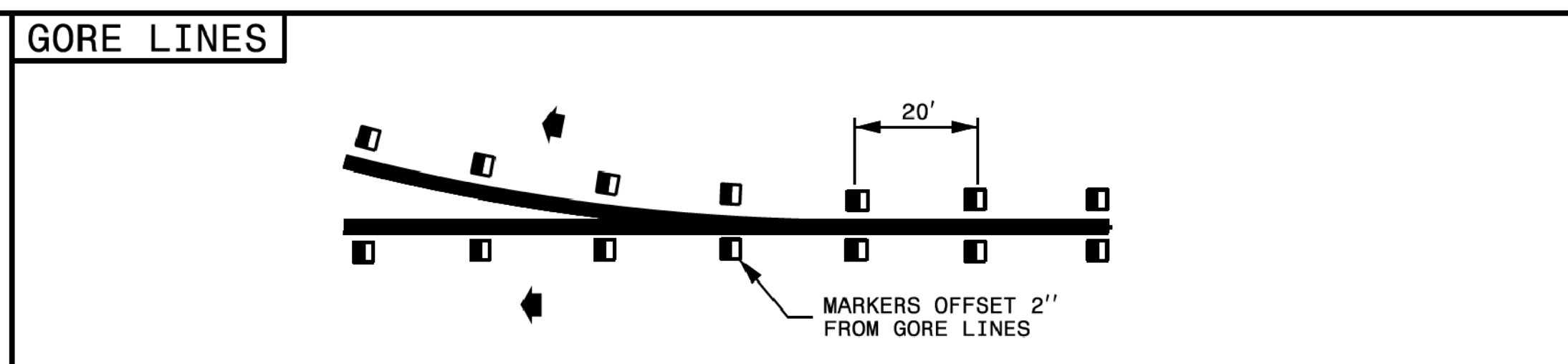
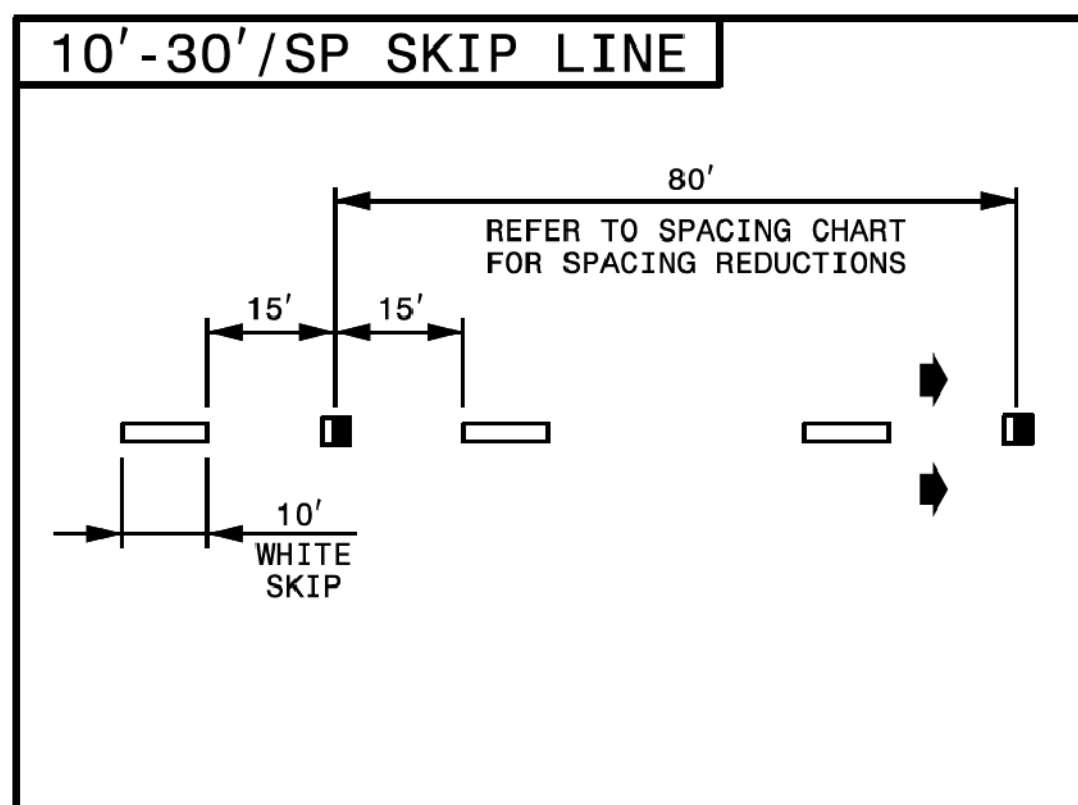



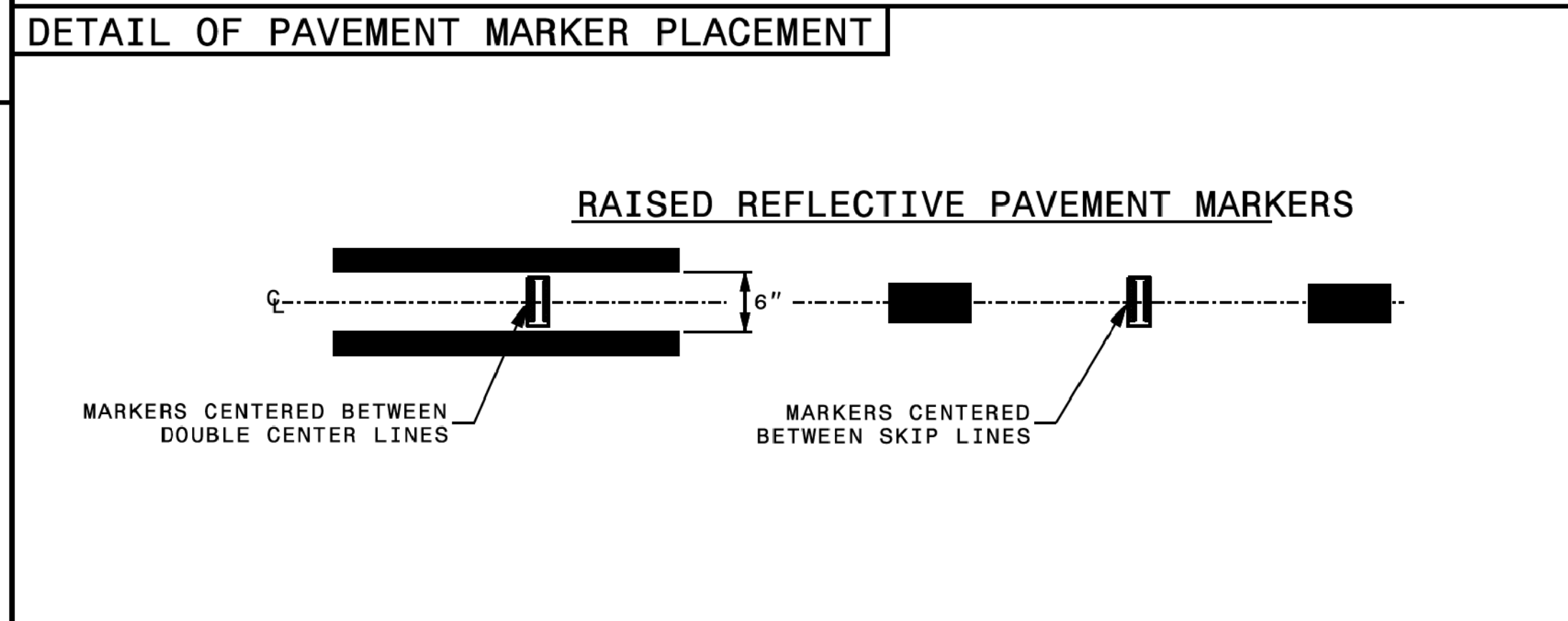


|                       |           |
|-----------------------|-----------|
| PROJECT REFERENCE NO. | SHEET NO. |
|-----------------------|-----------|



**LEGEND**

|   |                               |
|---|-------------------------------|
|  | CRYSTAL/RED PAVEMENT MARKER   |
|  | YELLOW/YELLOW PAVEMENT MARKER |
|  | DIRECTION OF TRAFFIC FLOW     |



STATE OF NORTH CAROLINA  
DEPT. OF TRANSPORTATION  
DIVISION OF HIGHWAYS  
RALEIGH, N.C.

ROADWAY DETAIL DRAWING FOR  
**RAISED PAVEMENT MARKERS**  
INSTALLATION SPACING

SHEET 2 OF 3  
**1250D01**



**CONTRACTS STANDARDS AND DEVELOPMENT UNIT**  
Office 919-707-8950 FAX 919-250-4119

**SEE TITLE BLOCK**

ORIGINAL BY: M.V. SPRINGER DATE: 2-15-24  
 MODIFIED BY: \_\_\_\_\_ DATE: \_\_\_\_\_  
 CHECKED BY: \_\_\_\_\_ DATE: \_\_\_\_\_  
 FILE SPEC.: \_\_\_\_\_

I:\010\2024\1250D01\1250D01.dwg W-5601EY\W-5601EY\_PMP-1A.dgn