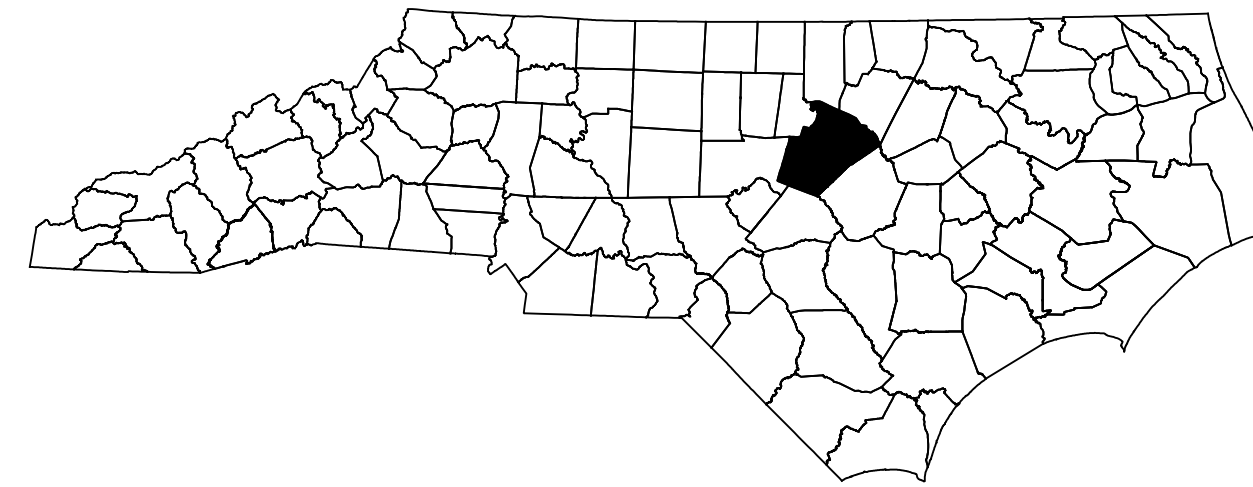


STATE OF NORTH CAROLINA  
DIVISION OF HIGHWAYS

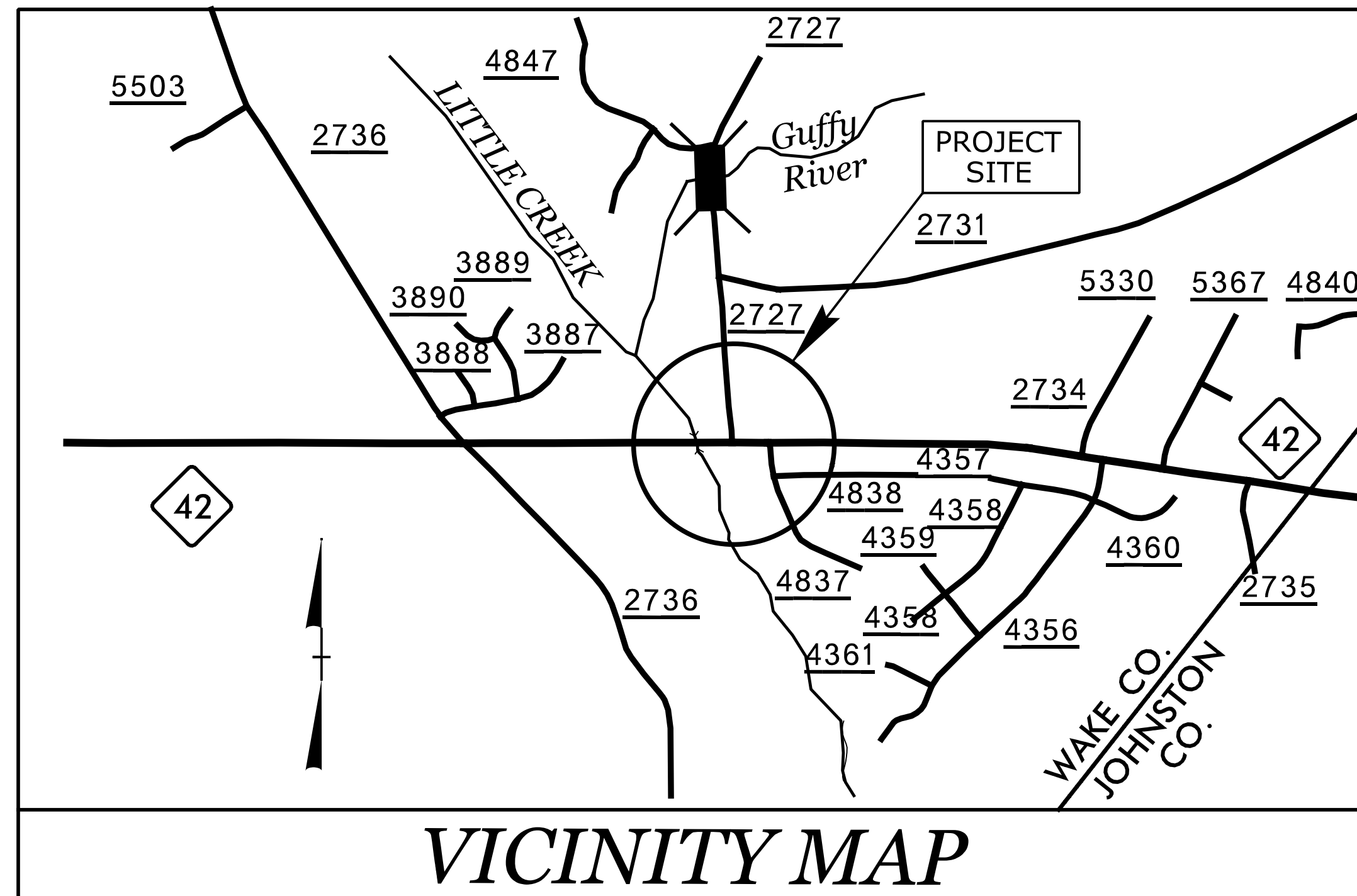
**TRANSPORTATION MANAGEMENT PLAN**

**WAKE COUNTY**



**LOCATION: CONSTRUCT AN EASTBOUND LEFT TURN LANE  
ON NC 42 AT THE SAULS RD. (SR 2727)  
INTERSECTION.**

**TYPE OF WORK: GRADING, DRAINAGE, PAVING, AND CULVERT**




**VICINITY MAP**

<b>INDEX OF SHEETS</b>	
<u>SHEET NO.</u>	<u>TITLE</u>
TMP-1	TITLE SHEET, VICINITY MAP, AND INDEX OF SHEETS
TMP-1A	LIST OF APPLICABLE ROADWAY STANDARD DRAWINGS AND LEGEND
TMP-1B	TRANSPORTATION OPERATIONS PLAN: (MANAGEMENT STRATEGIES, GENERAL NOTES, AND PHASING)
TMP-2	DETAIL


**NOTE: W-5601EY WAS DELETED. THE WORK FOR W-5601EY WAS INCORPORATED INTO W-5601EX.**

**DOCUMENT NOT CONSIDERED FINAL  
UNLESS ALL SIGNATURES COMPLETED**



**PLANS PREPARED BY:**  
JOHN BAUMAN, P.E.  
STEVE MILLER, P.E.

**NCDOT CONTACTS:**  
KEN THORNEWELL, P.E.  
PROJECT ENGINEER  
MIKE STEELMAN  
PROJECT DESIGN ENGINEER



**TRANSYSTEMS**  
1 Glenwood Avenue  
Raleigh, NC 27603  
Tel: 919.789.9977  
Fax: 919.789.9591  
License: F-0453

**APPROVED:** Steve Miller  
DATE: \_\_\_\_\_  
SEAL

9/4/2024 X:\2016\TRIG.008.00 W-5601EY\TMP\W5601EY.TMP-1.dgn jbauman

SHEET NO. TMP-1  
**CONTRACT: C204987 TIP PROJECT: W-5601EY**