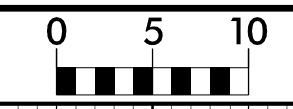


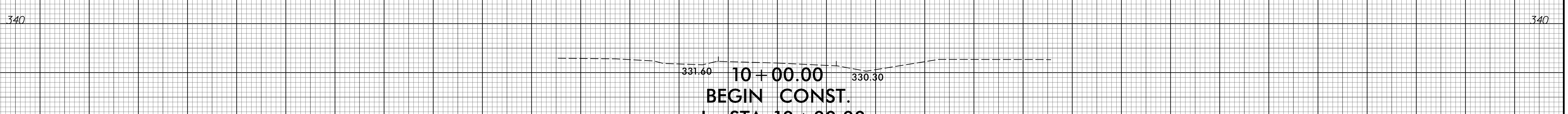
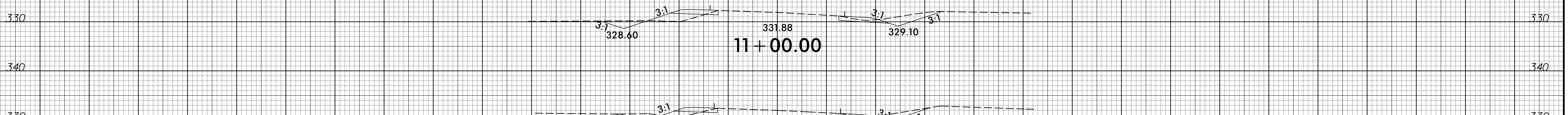
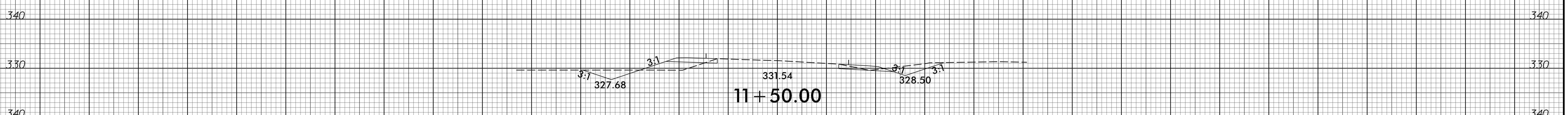
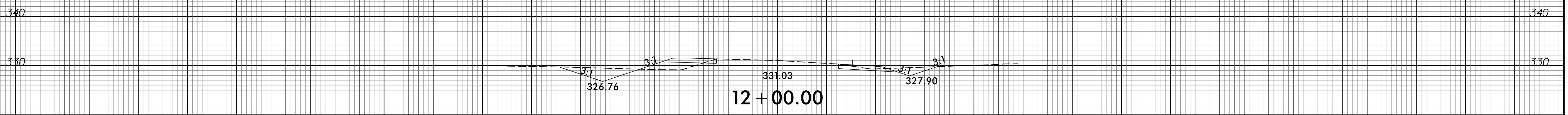
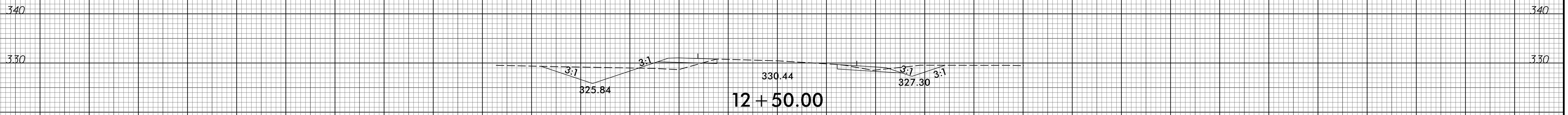
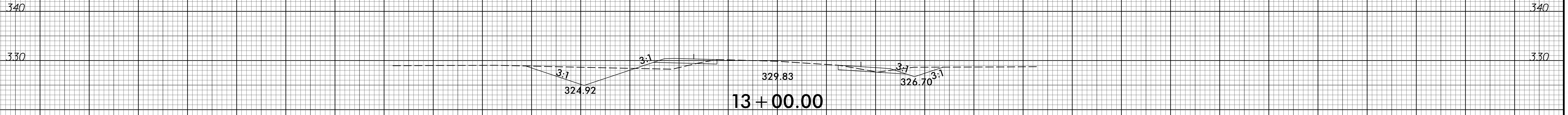
6/23/16



PROJ. REFERENCE NO.
W-5601EX

SHEET NO.
X-1

150 140 130 120 110 100 90 80 70 60 50 40 30 20 10 0 10 20 30 40 50 60 70 80 90 100 110 120 130 140 150

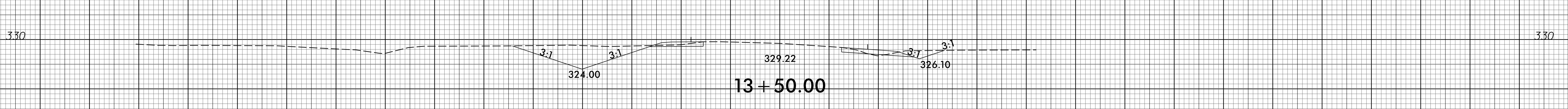
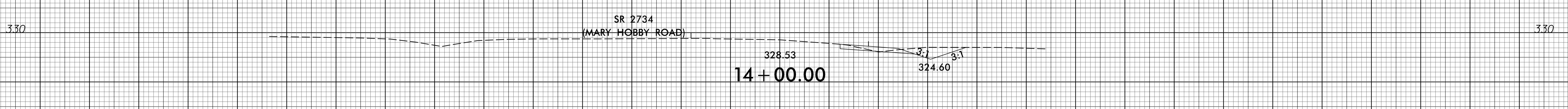
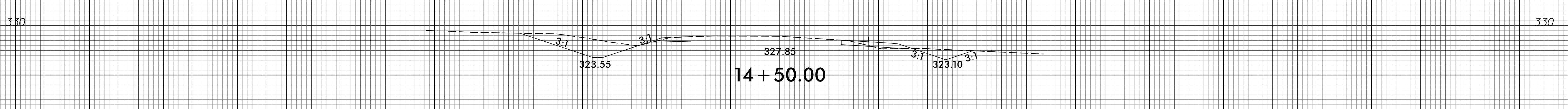
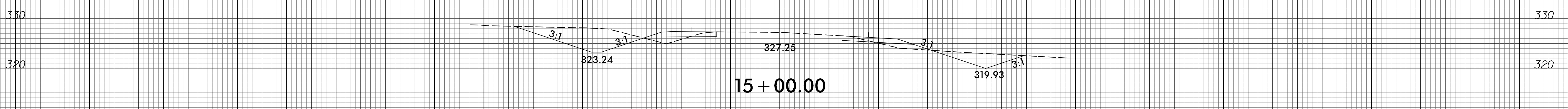
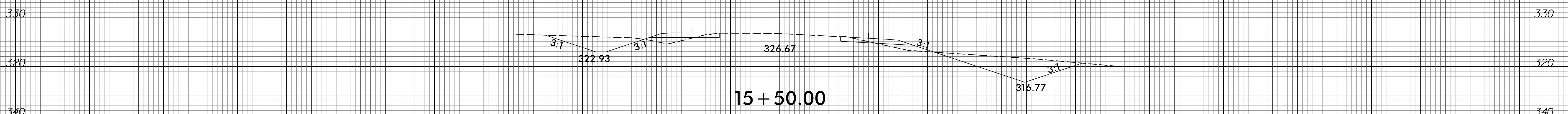
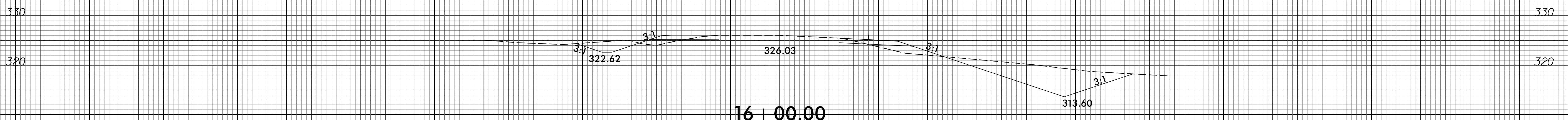


331.60
10 + 00.00
BEGIN CONST.
-L- **STA. 10 + 00.00**

150 140 130 120 110 100 90 80 70 60 50 40 30 20 10 0 10 20 30 40 50 60 70 80 90 100 110 120 130 140 150

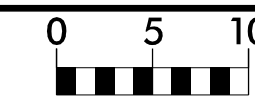
I:\AUG-2021\08162\W-5601EX\Roadway\Corridor-Modeling\W-5601EX_Rdy_cm_xpl_L.dgn

150 140 130 120 110 100 90 80 70 60 50 40 30 20 10 0 10 20 30 40 50 60 70 80 90 100 110 120 130 140 150



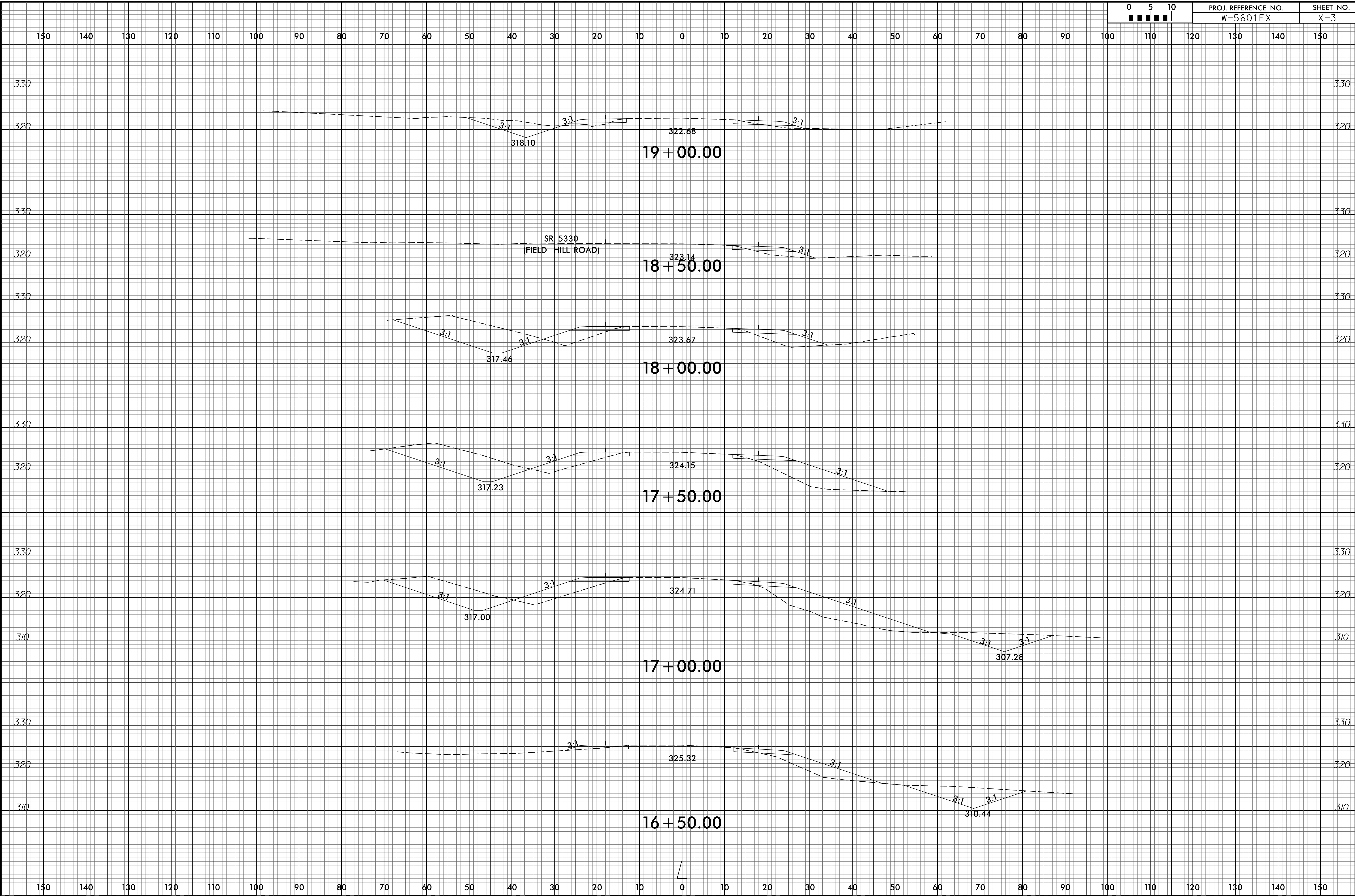
150 140 130 120 110 100 90 80 70 60 50 40 30 20 10 0 10 20 30 40 50 60 70 80 90 100 110 120 130 140 150

6/23/16



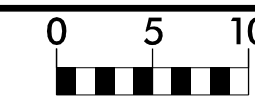
PROJ. REFERENCE NO.
W-5601EX

SHEET NO.
X-3



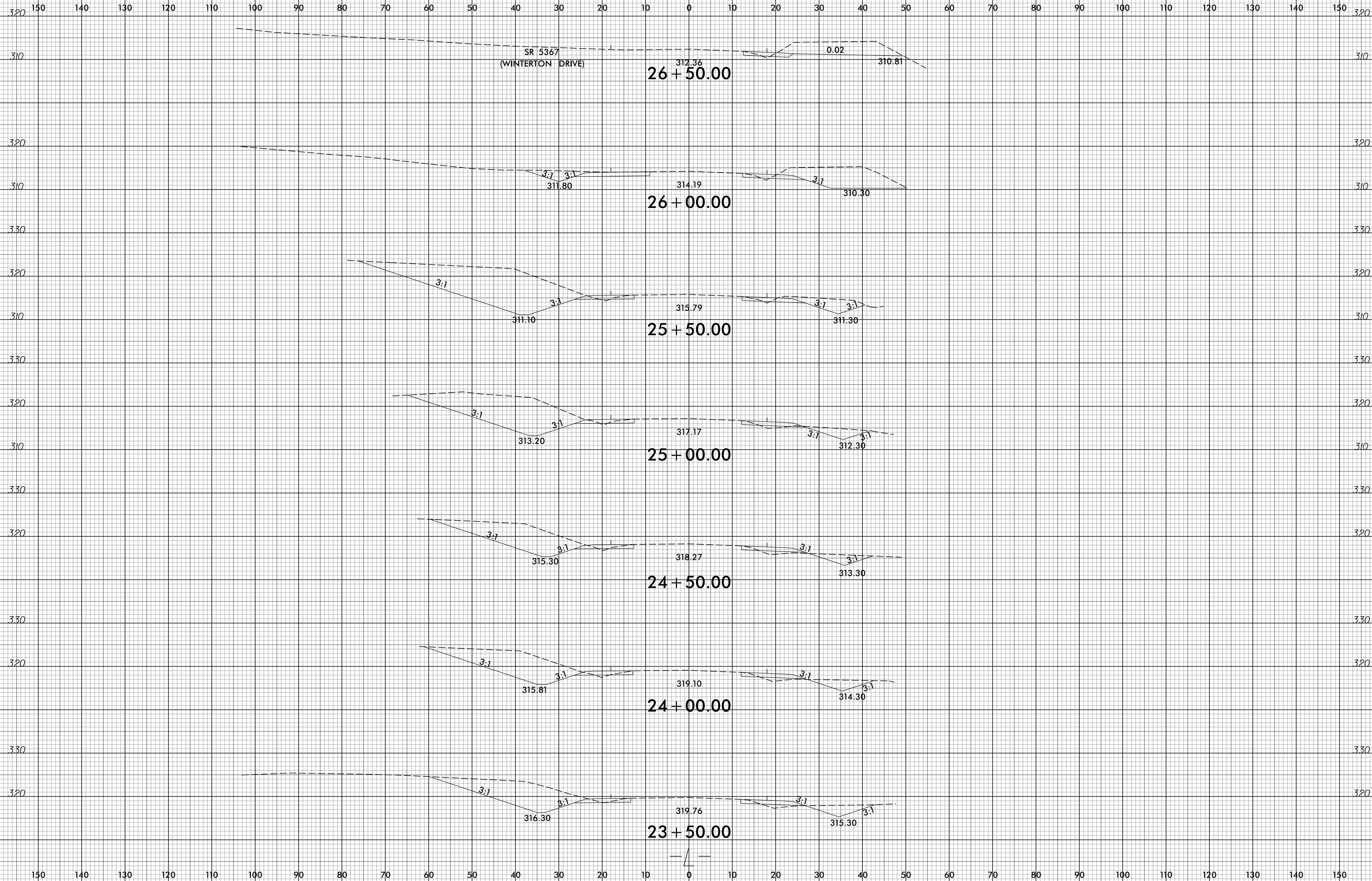
16-AUG-2021 08:52
 W:\PROJECTS\16-5601EX\Roadway\Corridor-Modeling\W-5601EX_Rdy_cm_xpl_L.dgn
 3:35:24
 3:35:24

6/23/16



PROJ. REFERENCE NO.
W-5601EX

SHEET NO.
X-5



SR 5367
(WINTERTON DRIVE)

26 + 50.00

26 + 00.00

25 + 50.00

25 + 00.00

24 + 50.00

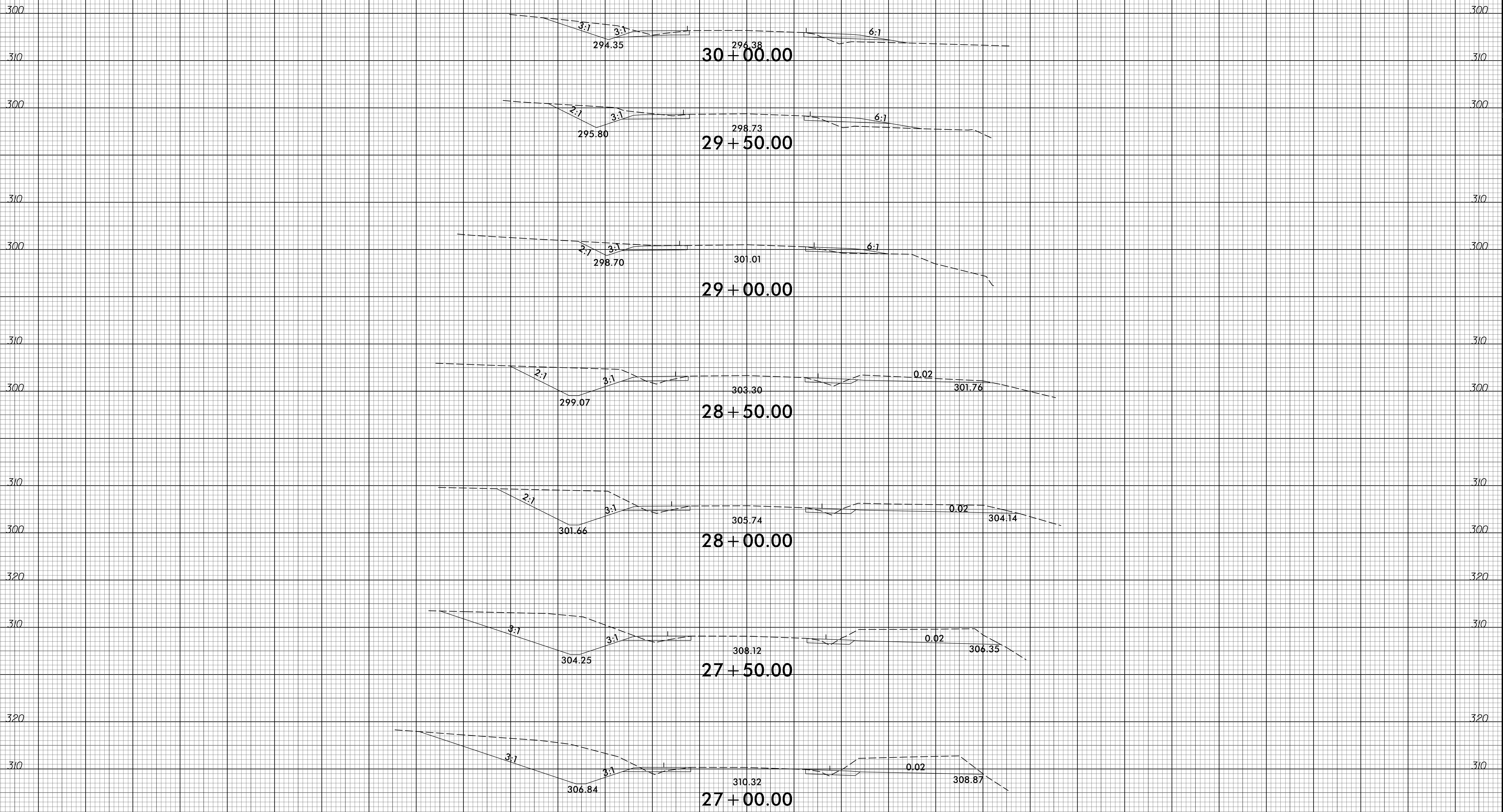
24 + 00.00

23 + 50.00

I6-AUG-2021 08:52
W:\01\5601EX\Roadway\Corridor-Modeling\W-5601EX_Rdy.cm_xpl.L.dgn
330
320
310
300
290
280
270
260
250
240
230
220
210
200
190
180
170
160
150

150 140 130 120 110 100 90 80 70 60 50 40 30 20 10 0 10 20 30 40 50 60 70 80 90 100 110 120 130 140 150

END CONST.
-L- STA. 30+35.00



150 140 130 120 110 100 90 80 70 60 50 40 30 20 10 0 10 20 30 40 50 60 70 80 90 100 110 120 130 140 150