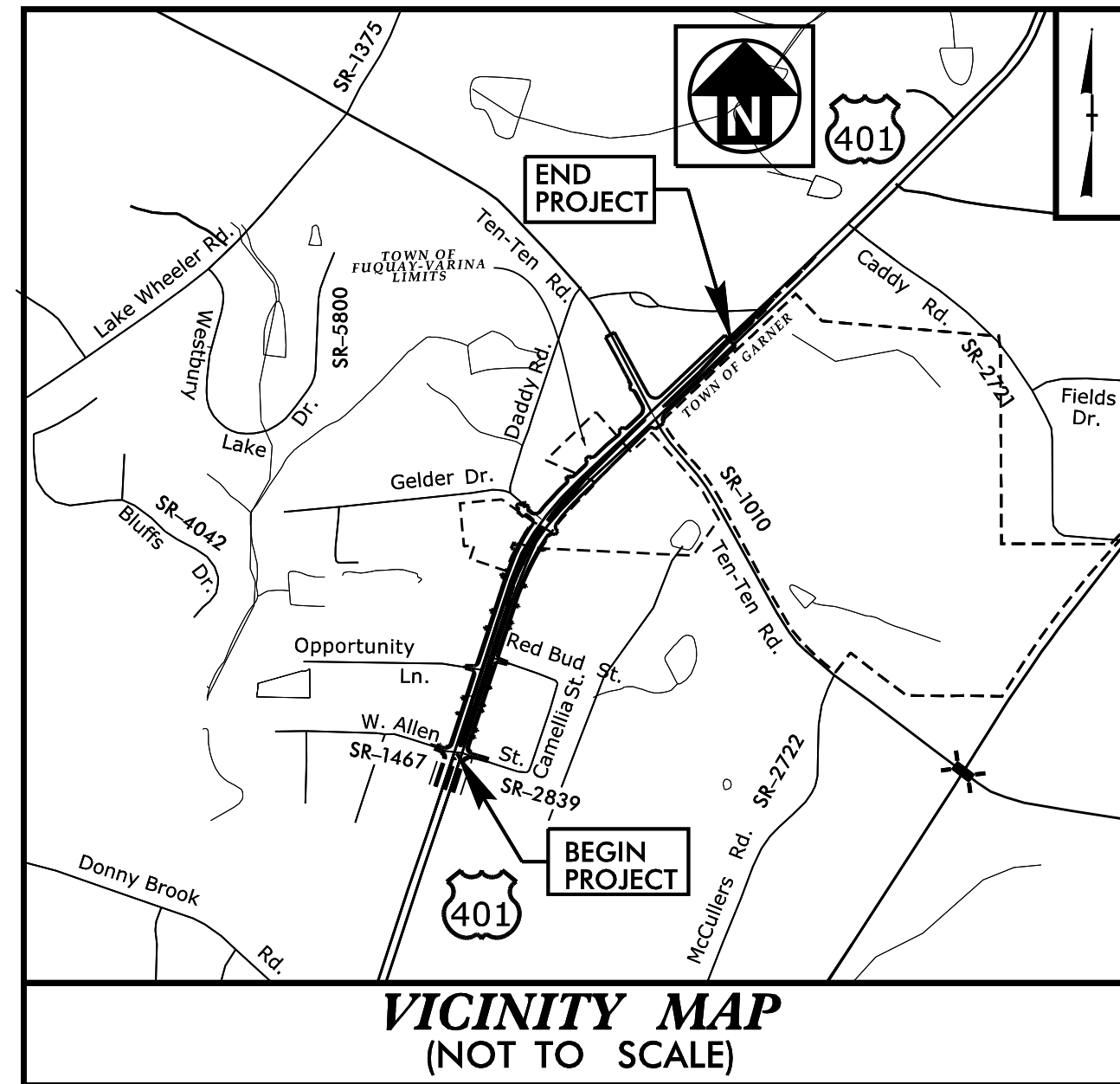


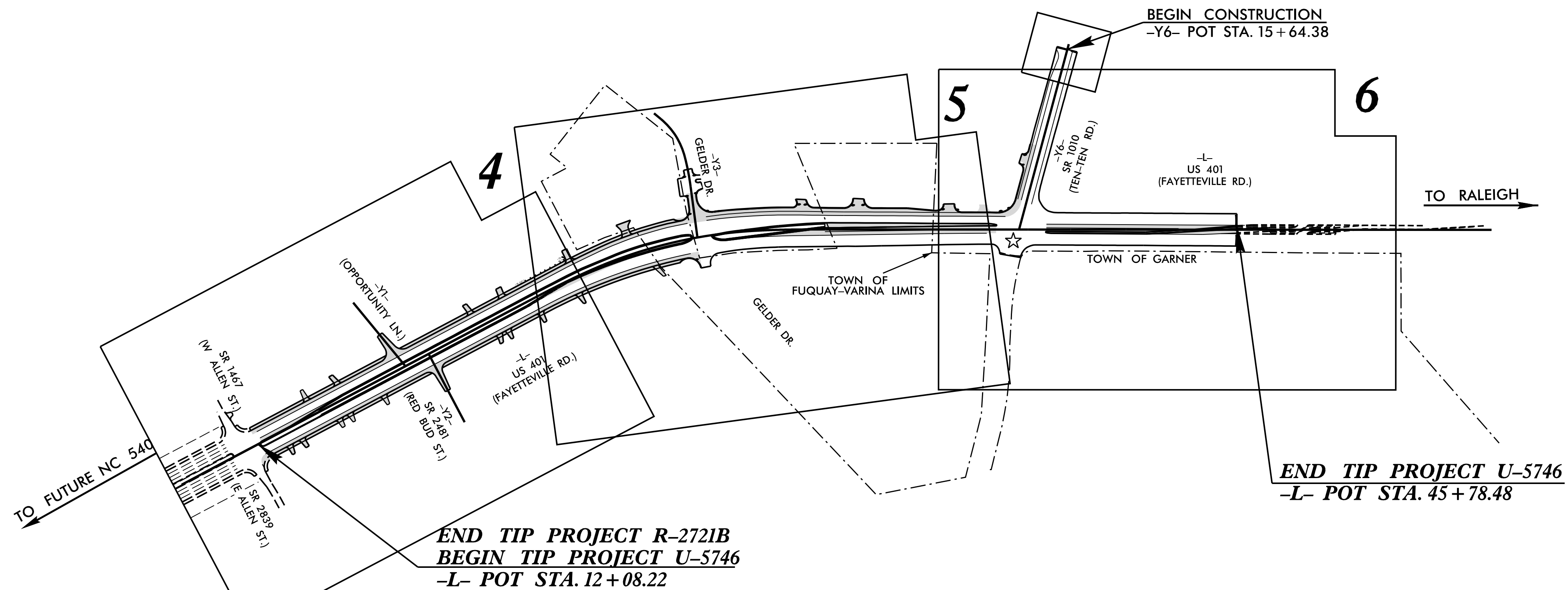
CONTRACT: C204968 TIP PROJECT: U-5746

STATE OF NORTH CAROLINA
 DIVISION OF HIGHWAYS
 PLAN FOR PROPOSED
 HIGHWAY EROSION CONTROL
 WAKE COUNTY

**LOCATION: US 401 (FAYETTEVILLE ROAD) FROM
 SR 1467/2839 (ALLEN STREET) TO NORTH
 OF SR 1010 (TEN-TEN ROAD)**
TYPE OF WORK: GRADING, PAVING, DRAINAGE, AND SIGNALS

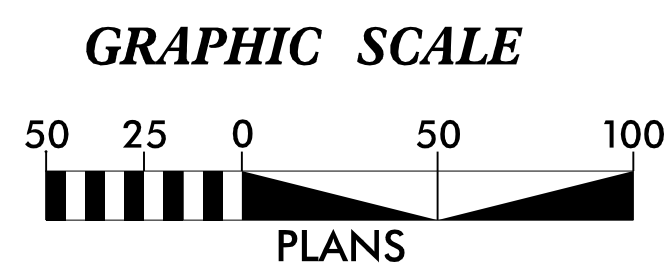


STATE	STATE PROJECT REFERENCE NO.	SHEET NO.	TOTAL SHEETS
N.C.	U-5746	EC-1	
STATE PROJ. NO.	F.A. PROJ. NO.	DESCRIPTION	
54032.1.1	N/A	P.E.	
54032.2.1	N/A	ROW	
54032.2.2	N/A	UTIL.	
54032.3.1	N/A	CONSTR.	



THIS PROJECT CONTAINS EROSION CONTROL PLANS FOR CLEARING AND GRUBBING PHASE OF CONSTRUCTION.

THIS PROJECT HAS BEEN DESIGNED TO SENSITIVE WATERSHED STANDARDS.



THESE EROSION AND SEDIMENT CONTROL PLANS COMPLY WITH THE APPLICABLE REGULATIONS SET FORTH BY THE NCG-010000 GENERAL CONSTRUCTION PERMIT EFFECTIVE APRIL 1, 2024 AND ISSUED BY THE NORTH CAROLINA DEPARTMENT OF ENVIRONMENTAL QUALITY DIVISION OF WATER RESOURCES.



Prepared In the Office of:

HDR Engineering, Inc. of the Carolinas
 555 Fayetteville St, Suite 900 Raleigh, N.C. 27601
 N.C.B.E.L.S. License Number: F-0116

Designed by:

David R. Wagner II, PE 4286
 NAME LEVEL III CERTIFICATION NO.

Roadway Standard Drawings

The "Roadway Standard Drawings"- Roadway Design Unit - N. C. Department of Transportation - Raleigh, N. C., dated January 2024 and the latest revision thereto are applicable to this project and by reference hereby are considered a part of these plans.