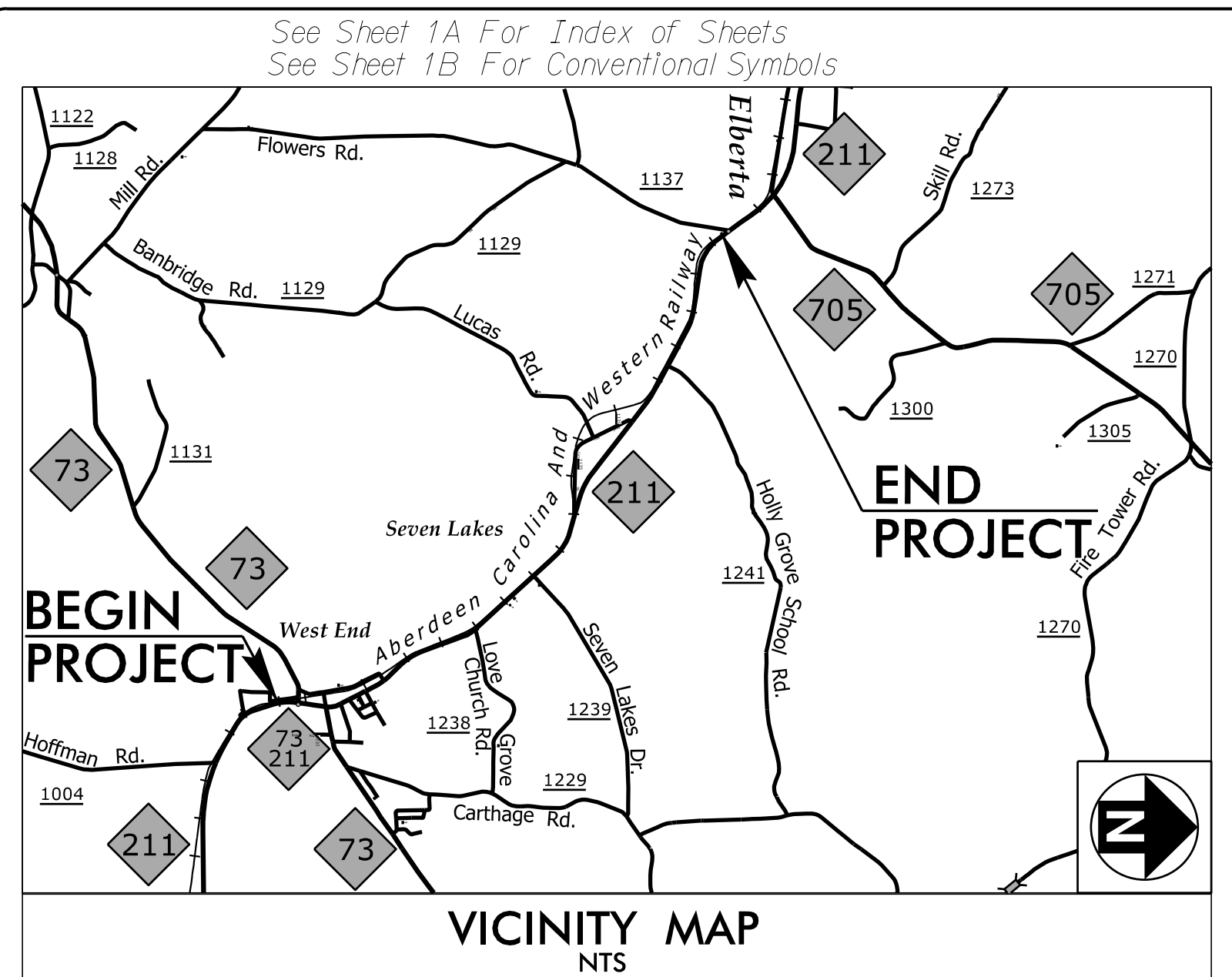


09_2025/219

TIP PROJECT: R-5726

CONTRACT: C204949

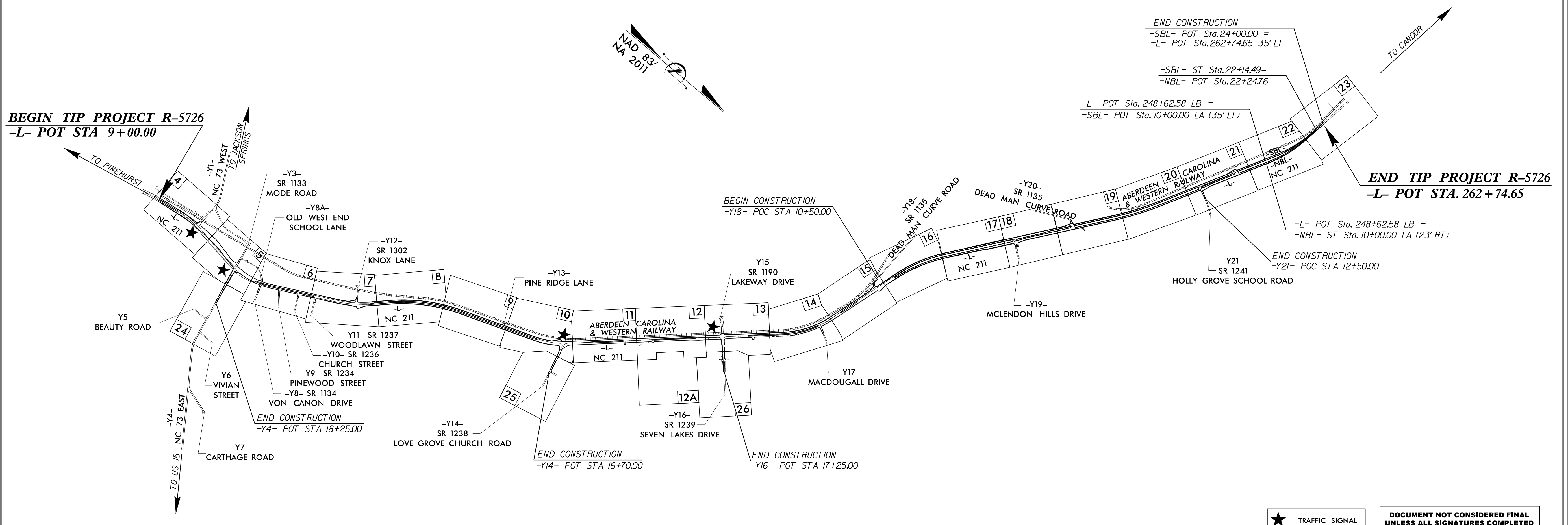


STATE OF NORTH CAROLINA
DIVISION OF HIGHWAYS
MOORE COUNTY

LOCATION: NC 211 FROM SOUTH OF NC 73 IN WEST END TO WEST OF SR 1241 (HOLLY GROVE SCHOOL ROAD).

TYPE OF WORK: GRADING, PAVING, DRAINAGE, SIGNALS, AND WALLS

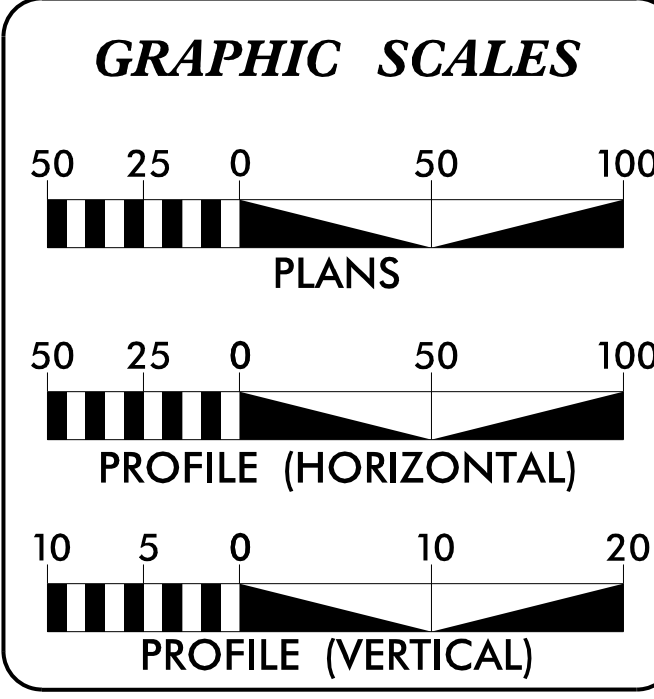
| STATE | STATE PROJECT REFERENCE NO. | SHEET NO. | TOTAL SHEETS |
|-----------------|-----------------------------|-------------|--------------|
| N.C. | R-5726 | 1 | |
| STATE PROJ. NO. | F.A. PROJ. NO. | DESCRIPTION | |
| 50218.1.1 | | P.E. | |
| 50218.2.2 | | RW | |
| 50218.2.5 | | UTIL. | |
| 50218.3.1 | | CONST. | |



THIS IS A PARTIAL CONTROLLED-ACCESS PROJECT WITH ACCESS BEING LIMITED TO POINTS AS SHOWN ON THE PLANS

★ TRAFFIC SIGNAL

DOCUMENT NOT CONSIDERED FINAL UNLESS ALL SIGNATURES COMPLETED



DESIGN DATA

| | |
|-----------------------|----------------|
| ADT 2024 = | 17,460 |
| ADT 2044 = | 22,260 |
| K = | 9 % |
| D = | 55 % |
| T = | 9 % * |
| V = | 60 MPH |
| * (TTST 6% + DUAL 3%) | |
| FUNC CLASS = | MINOR ARTERIAL |
| REGIONAL TIER | |

PROJECT LENGTH

| | |
|--------------------------------------|-------------|
| LENGTH ROADWAY TIP PROJECT R-5726 = | 4.806 MILES |
| TOTAL LENGTH OF TIP PROJECT R-5726 = | 4.806 MILES |

PLANS PREPARED FOR THE NCDOT BY:
M M
MOTT
MACDONALD
LICENSE NO. F-0669

2018 STANDARD SPECIFICATIONS

RIGHT OF WAY DATE:
JUNE 29, 2018

LETTING DATE:
NOVEMBER 19, 2024

DAVID C. WALLER, PE
PROJECT ENGINEER
PEF ENGINEER

PADDY JORDAN
PROJECT DESIGN ENGINEER
PEF ENGINEER

KHALED ALAKHDAR
NCDOT PROJECT MANAGER

HYDRAULICS ENGINEER

Signed by: *Josua Massaro*
SEAL 042084
29-Aug-2024
P.E.

ROADWAY DESIGN ENGINEER

Signed by: *David C. Waller*
SEAL 22606
29-Aug-2024
P.E.

