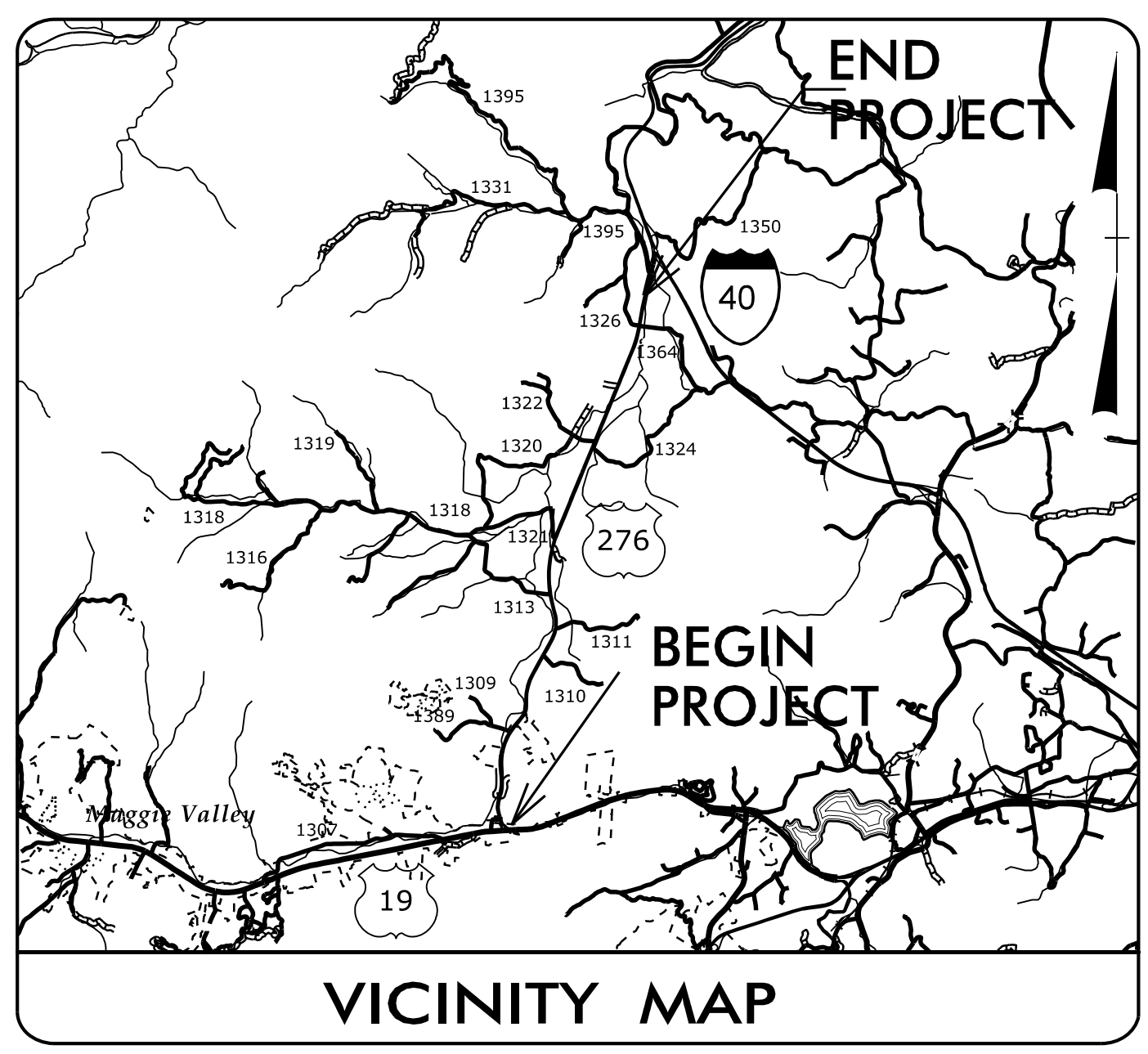


05/08/99
25-JUL-2024 16:00
E:\Telics\Documents\Cory Wood\Wood Jobs 2022\TGS\Division 14\R-592\TELICS\UBOs\7-9-24\R-592\Ut_Tsh_U001_psh.dgn
\$\$\$\$\$USERNAME\$\$\$\$\$

TIP PROJECT: R-5921



STATE OF NORTH CAROLINA
DIVISION OF HIGHWAYS

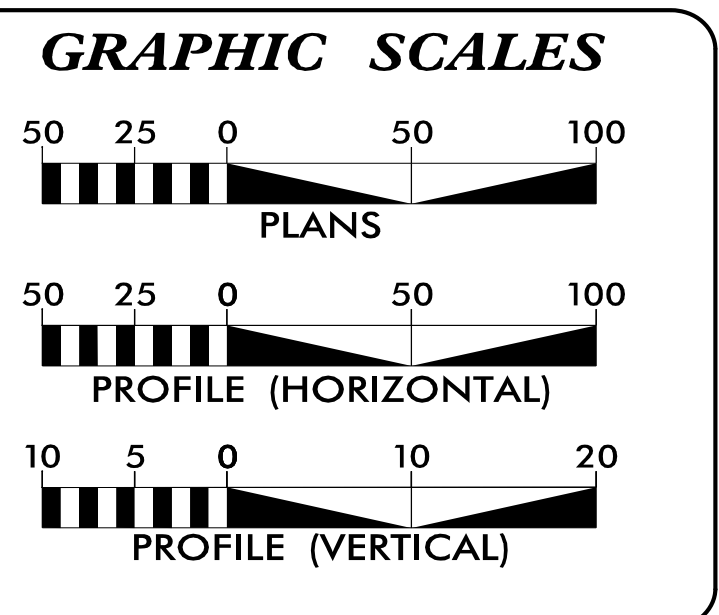
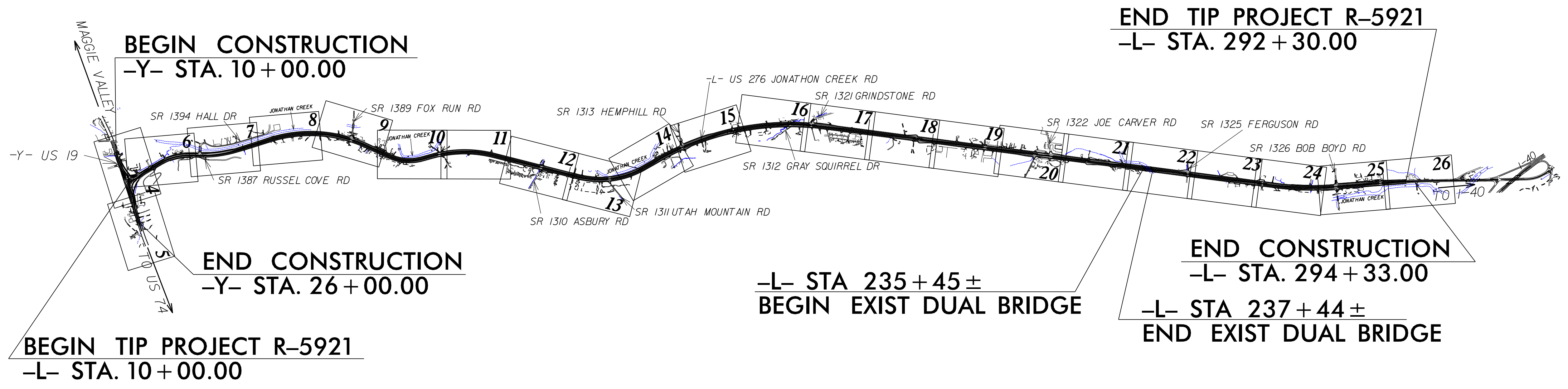

**UTILITIES BY OTHERS PLANS
HAYWOOD COUNTY**

**LOCATION: US 276 (JONATHAN CREEK RD) FROM US 19 TO
0.5 MILES SOUTH OF I-40.**

TYPE OF WORK: DISTRIBUTION POWER, COMMUNICATIONS, & CATV

T.I.P. NO.	SHEET NO.
R-5921	UO-1

NOTE:
ALL UTILITY WORK SHOWN ON THIS SHEET WILL BE DONE BY OTHERS. NO PAYMENT WILL BE MADE TO THE CONTRACTOR FOR UTILITY WORK SHOWN ON THIS SHEET.



INDEX OF SHEETS

SHEET NO.:	DESCRIPTION:
UO-1	TITLE SHEET
UO-2	PLAN SHEET SYMBOLS
UO-4 THRU UO-26	UBO PLAN SHEETS

UTILITY OWNERS WITH CONFLICTS

(A) DISTRIBUTION POWER - DUKE ENERGY
 (B) DISTRIBUTION POWER - HAYWOOD EMC
 (C) COMMUNICATIONS - AT&T
 (D) COMMUNICATIONS - NCEMC
 (E) COMMUNICATIONS/CATV - CHARTER
 (F) COMMUNICATIONS/CATV - ZITO MEDIA

PREPARED IN THE OFFICE OF:

TELICS
 1598 WESTBROOK PLAZA DR.
 SUITE 202
 WINSTON-SALEM, NC 27103
 (336) 705-8844

CORY WOOD UTILITY PROJECT MANAGER
 CORY WOOD PROJECT UTILITY COORDINATOR

**DIVISION OF HIGHWAYS
DIVISION 14**
 253 WEBSTER ROAD
 SYLVIA, NC 28779

JEANETTE WHITE, PE SENIOR PROJECT ENGINEER
 BOB GOLDING DIVISION UTILITY ENGINEER

STATE OF NORTH CAROLINA, DIVISION OF HIGHWAYS

CONVENTIONAL PLAN SHEET SYMBOLS

Note: Not to Scale

BOUNDARIES AND PROPERTY:

State Line	-----
County Line	-----
Township Line	-----
City Line	-----
Reservation Line	-----
Property Line	-----
Existing Iron Pin (EIP)	○
Computed Property Corner	×
Existing Concrete Monument (ECM)	□
Parcel/Sequence Number	(123)
Existing Fence Line	-x-x-x-
Proposed Woven Wire Fence	○
Proposed Chain Link Fence	□
Proposed Barbed Wire Fence	◇
Existing Wetland Boundary	WLB
Proposed Wetland Boundary	WLB
Existing Endangered Animal Boundary	EAB
Existing Endangered Plant Boundary	EPB
Existing Historic Property Boundary	HPB
Known Contamination Area: Soil	☒
Potential Contamination Area: Soil	☒
Known Contamination Area: Water	☒
Potential Contamination Area: Water	☒
Contaminated Site: Known or Potential	☠ ?

BUILDINGS AND OTHER CULTURE:

Gas Pump Vent or U/G Tank Cap	○
Sign	○
Well	○
Small Mine	×
Foundation	□
Area Outline	□
Cemetery	+
Building	□
School	□
Church	□
Dam	—

HYDROLOGY:

Stream or Body of Water	-----
Hydro, Pool or Reservoir	-----
Jurisdictional Stream	JS
Buffer Zone 1	BZ 1
Buffer Zone 2	BZ 2
Flow Arrow	←
Disappearing Stream	→
Spring	○
Wetland	WLB
Proposed Lateral, Tail, Head Ditch	→
False Sump	▽

RAILROADS:

Standard Gauge	-----
RR Signal Milepost	○
Switch	□
RR Abandoned	-----
RR Dismantled	-----

RIGHT OF WAY & PROJECT CONTROL:

Primary Horiz Control Point	○
Primary Horiz and Vert Control Point	●
Secondary Horiz and Vert Control Point	◆
Vertical Benchmark	⊕
Existing Right of Way Monument	△
Proposed Right of Way Monument (Rebar and Cap)	▲
Proposed Right of Way Monument (Concrete)	▲
Existing Permanent Easement Monument	◇
Proposed Permanent Easement Monument (Rebar and Cap)	◆
Existing C/A Monument	△
Proposed C/A Monument (Rebar and Cap)	▲
Proposed C/A Monument (Concrete)	▲
Existing Right of Way Line	-----
Proposed Right of Way Line	-----
Existing Control of Access Line	-----
Proposed Control of Access Line	-----
Proposed ROW and CA Line	-----
Existing Easement Line	-----
Proposed Temporary Construction Easement	E
Proposed Temporary Drainage Easement	TDE
Proposed Permanent Drainage Easement	PDE
Proposed Permanent Drainage/Utility Easement	DUE
Proposed Permanent Utility Easement	PUE
Proposed Temporary Utility Easement	TUE
Proposed Aerial Utility Easement	AUE

ROADS AND RELATED FEATURES:

Existing Edge of Pavement	-----
Existing Curb	-----
Proposed Slope Stakes Cut	C
Proposed Slope Stakes Fill	F
Proposed Curb Ramp	CR
Existing Metal Guardrail	T
Proposed Guardrail	T
Existing Cable Guiderail	□
Proposed Cable Guiderail	□
Equality Symbol	⊕
Pavement Removal	⊗
VEGETATION:	
Single Tree	○
Single Shrub	○
Hedge	-----

Woods Line	-----
Orchard	○
Vineyard	□

EXISTING STRUCTURES:

MAJOR:	
Bridge, Tunnel or Box Culvert	CONC
Bridge Wing Wall, Head Wall and End Wall	CONC WW
MINOR:	
Head and End Wall	CONC HW
Pipe Culvert	-----
Footbridge	-----
Drainage Box: Catch Basin, DI or JB	CB
Paved Ditch Gutter	-----
Storm Sewer Manhole	⊕
Storm Sewer	S

UTILITIES:

* SUE - Subsurface Utility Engineering
LOS - Level of Service - A, B, C or D (Accuracy)

POWER:	
Existing Power Pole	●
Proposed Power Pole	○
Existing Joint Use Pole	●
Proposed Joint Use Pole	○
Power Manhole	⊕
Power Line Tower	⊗
Power Transformer	⊗
U/G Power Cable Hand Hole	PH
H-Frame Pole	●
U/G Power Line Test Hole (SUE - LOS A)*	⊕
U/G Power Line (SUE - LOS B)*	P
U/G Power Line (SUE - LOS C)*	P
U/G Power Line (SUE - LOS D)*	P

TELEPHONE:

Existing Telephone Pole	●
Proposed Telephone Pole	○
Telephone Manhole	⊕
Telephone Pedestal	⊕
Telephone Cell Tower	⊕
U/G Telephone Cable Hand Hole	PH
U/G Telephone Test Hole (SUE - LOS A)*	⊕
U/G Telephone Cable (SUE - LOS B)*	T
U/G Telephone Cable (SUE - LOS C)*	T
U/G Telephone Cable (SUE - LOS D)*	T
U/G Telephone Conduit (SUE - LOS B)*	TC
U/G Telephone Conduit (SUE - LOS C)*	TC
U/G Telephone Conduit (SUE - LOS D)*	TC
U/G Fiber Optics Cable (SUE - LOS B)*	TFO
U/G Fiber Optics Cable (SUE - LOS C)*	TFO
U/G Fiber Optics Cable (SUE - LOS D)*	TFO

WATER:

Water Manhole	⊕
Water Meter	○
Water Valve	⊗
Water Hydrant	⊕
U/G Water Line Test Hole (SUE - LOS A)*	⊕
U/G Water Line (SUE - LOS B)*	W
U/G Water Line (SUE - LOS C)*	W
U/G Water Line (SUE - LOS D)*	W
Above Ground Water Line	A/G Water

TV:

TV Pedestal	⊕
TV Tower	⊗
U/G TV Cable Hand Hole	PH
U/G TV Test Hole (SUE - LOS A)*	⊕
U/G TV Cable (SUE - LOS B)*	TV
U/G TV Cable (SUE - LOS C)*	TV
U/G TV Cable (SUE - LOS D)*	TV
U/G Fiber Optic Cable (SUE - LOS B)*	TV FO
U/G Fiber Optic Cable (SUE - LOS C)*	TV FO
U/G Fiber Optic Cable (SUE - LOS D)*	TV FO

GAS:

Gas Valve	◇
Gas Meter	⊕
U/G Gas Line Test Hole (SUE - LOS A)*	⊕
U/G Gas Line (SUE - LOS B)*	G
U/G Gas Line (SUE - LOS C)*	G
U/G Gas Line (SUE - LOS D)*	G
Above Ground Gas Line	A/G Gas

SANITARY SEWER:

Sanitary Sewer Manhole	⊕
Sanitary Sewer Cleanout	⊕
U/G Sanitary Sewer Line	SS
Above Ground Sanitary Sewer	A/G Sanitary Sewer
SS Force Main Line Test Hole (SUE - LOS A)*	⊕
SS Force Main Line (SUE - LOS B)*	FSS
SS Force Main Line (SUE - LOS C)*	FSS
SS Force Main Line (SUE - LOS D)*	FSS

MISCELLANEOUS:

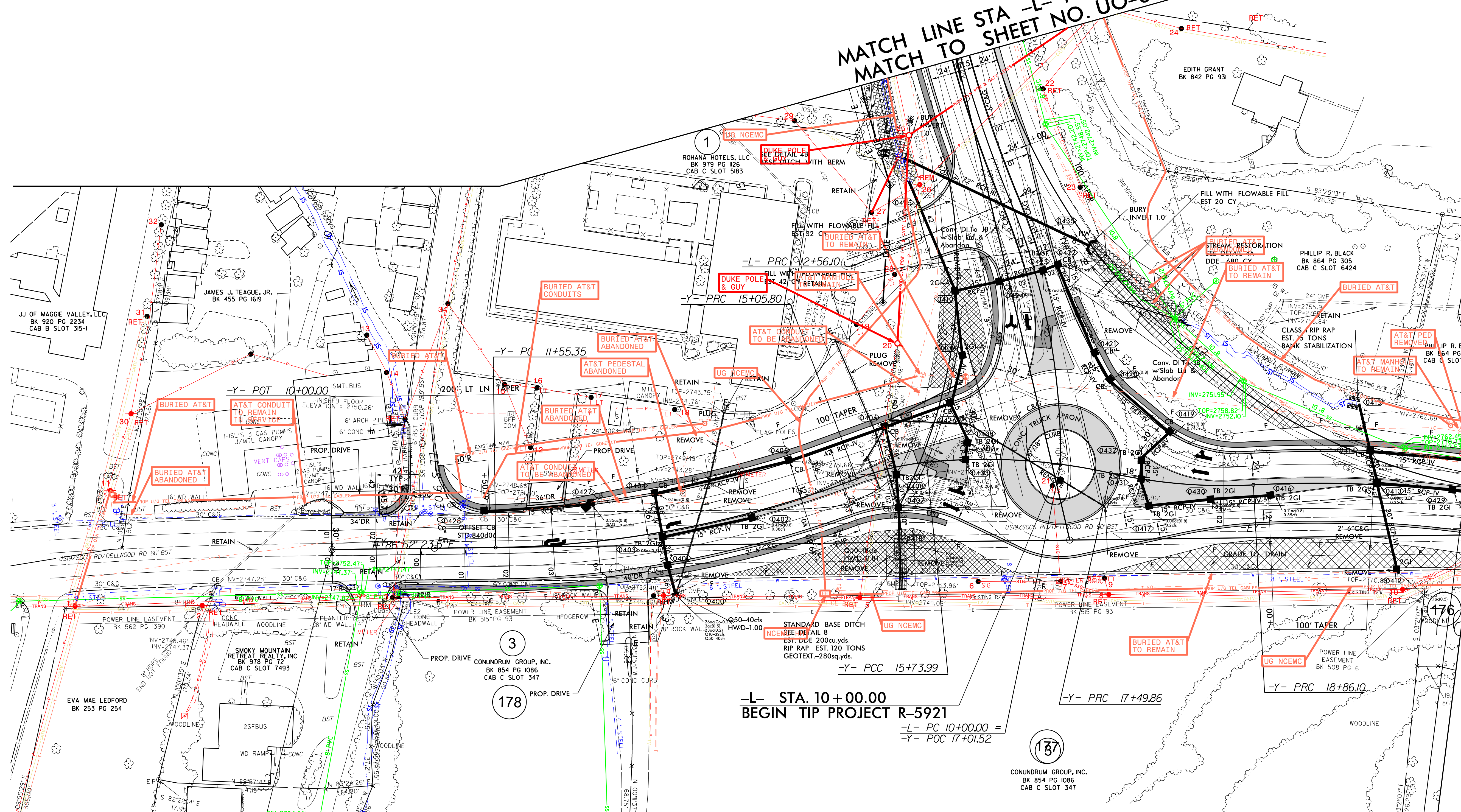
Utility Pole	●
Utility Pole with Base	□
Utility Located Object	○
Utility Traffic Signal Box	⊕
Utility Unknown U/G Line (SUE - LOS B)*	UTL
U/G Tank; Water, Gas, Oil	□
Underground Storage Tank, Approx. Loc.	UST
A/G Tank; Water, Gas, Oil	□
Geoenvironmental Boring	⊕
Abandoned According to Utility Records	AATUR
End of Information	E.O.I.

UTILITIES BY OTHERS

ALL PROPOSED UTILITY WORK SHOWN ON THIS SHEET WILL BE DONE BY OTHERS. NO PAYMENT WILL BE MADE TO THE CONTRACTOR FOR PROPOSED UTILITY WORK SHOWN ON THIS SHEET.

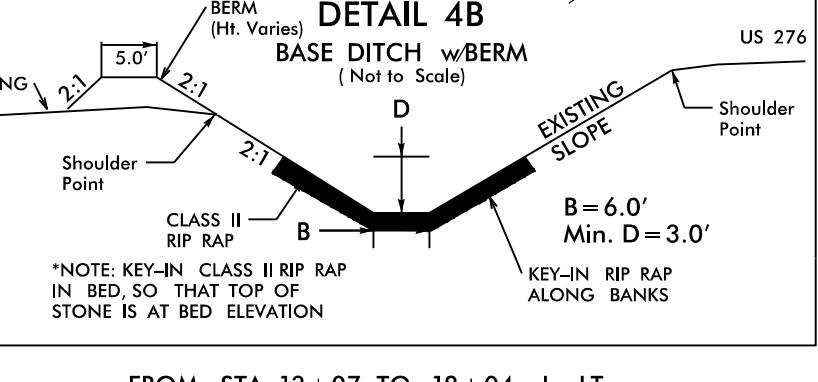
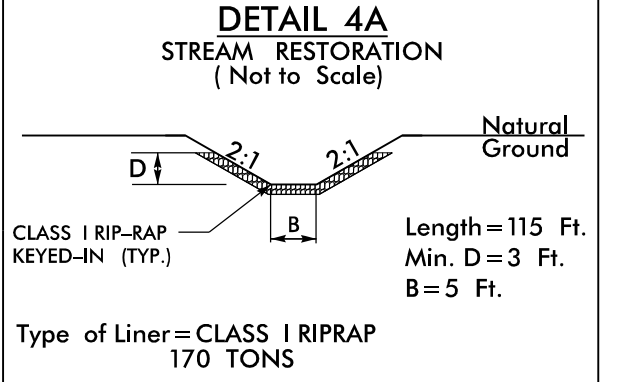
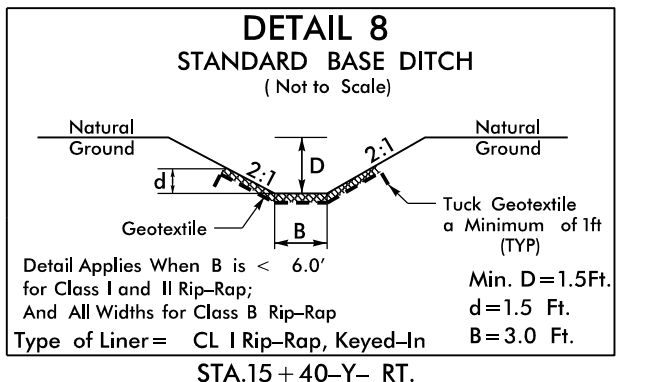
MATCH LINE STA -L- 14+00.00
MATCH TO SHEET NO. UO-6

MATCH LINE STA -Y- 21+00.00
MATCH TO SHEET NO. UO-5



-Y- STA. 10+00.00
BEGIN CONSTRUCTION

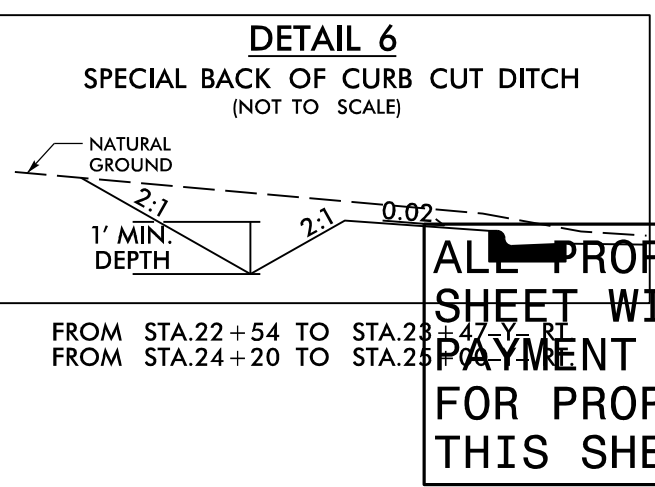
-L- STA. 10+00.00
BEGIN TIP PROJECT R-5921
-L- PC 10+00.00 =
-Y- POC 17+01.52



5/14/99

18 JUL 2024 2:20 pm engineering\UBD\Proj\N-R-5921\ut_rdy4_U004_psh.dgn

PROJECT REFERENCE NO. R-5921	SHEET NO. U0-5
THIS SHEET CORRESPONDS TO RDY-5	



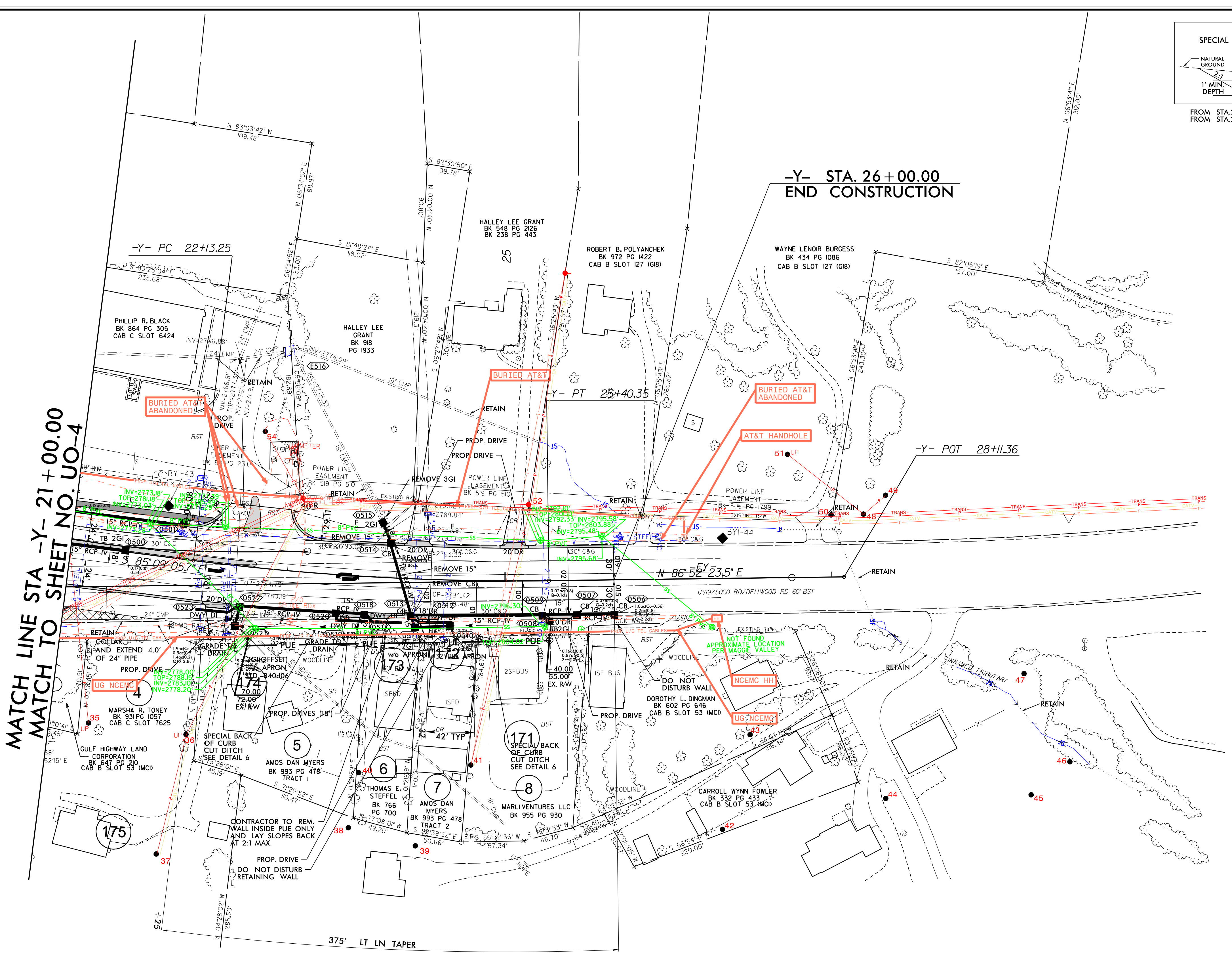
UTILITIES BY OTHERS

ALL PROPOSED UTILITY WORK SHOWN ON THIS SHEET WILL BE DONE BY OTHERS. NO PAYMENT WILL BE MADE TO THE CONTRACTOR FOR PROPOSED UTILITY WORK SHOWN ON THIS SHEET.

5/14/2024

\\wsl\planning\ub0\proj\RDY-5921\ut.rdy5_u005_psh.dgn

MATCH LINE STA -Y- 21+00.00
MATCH TO SHEET NO. U0-4



-Y- STA. 26+00.00
END CONSTRUCTION

-Y- PC 22+13.25

-Y- PT 25+40.35

-Y- POT 28+11.36

N 86°52'23.5" E

375' LT LN TAPER

CONTRACTOR IS TO CONNECT EXISTING FRENCH DRAIN ON PARCEL 08 TO NEAREST PROPOSED DRAINAGE STRUCTURE. NO ADDITIONAL COMPENSATION WILL BE GIVEN FOR THIS WORK.

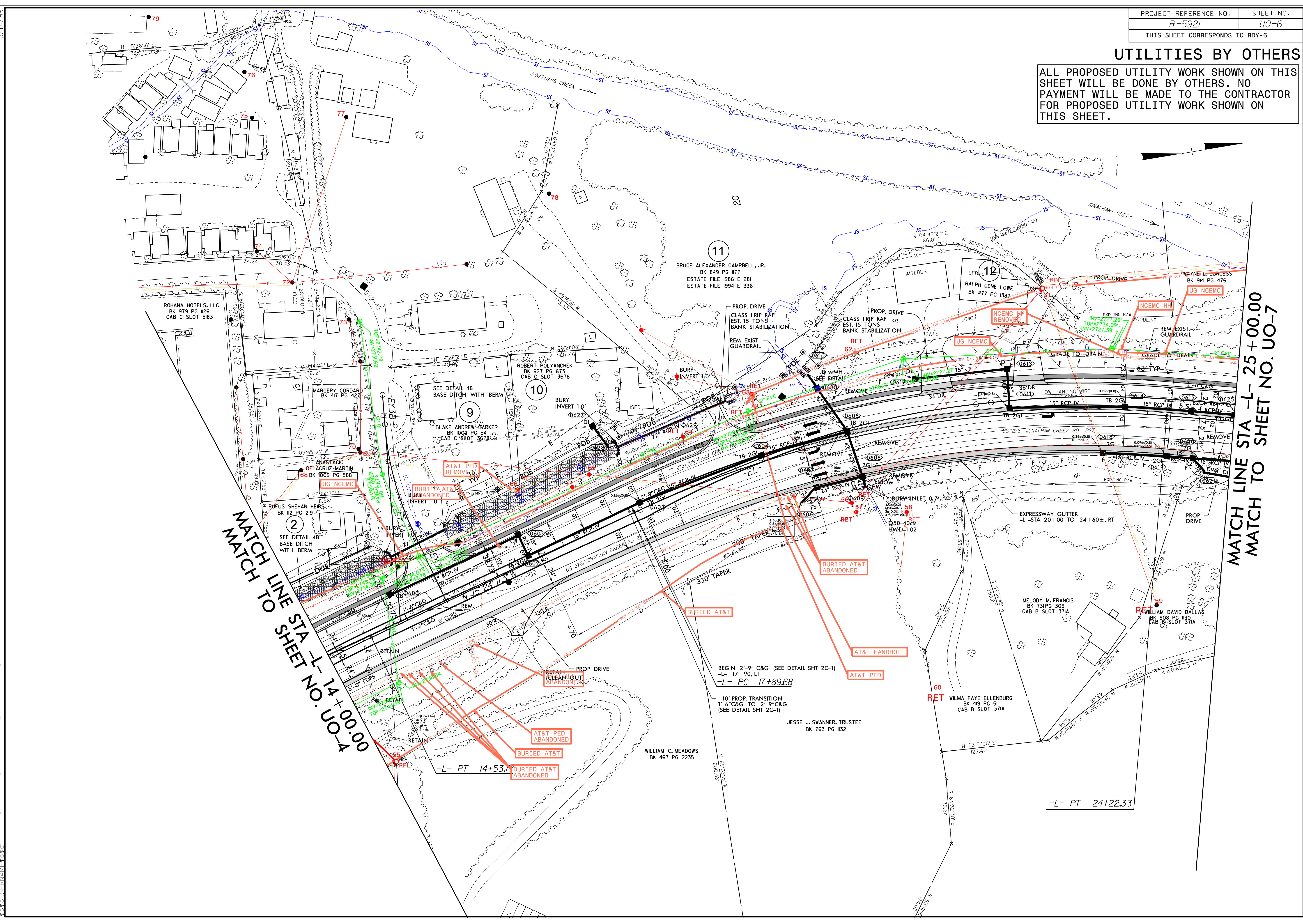


UTILITIES BY OTHERS

ALL PROPOSED UTILITY WORK SHOWN ON THIS SHEET WILL BE DONE BY OTHERS. NO PAYMENT WILL BE MADE TO THE CONTRACTOR FOR PROPOSED UTILITY WORK SHOWN ON THIS SHEET.

5/14/99

18 JUL 2024 2:04 pm c:\p\engineering\UBD\Proj\N-5921\ut_rdy6_U006.psh.dgn



MATCH LINE STA -L- 14+00.00
MATCH TO SHEET NO. UO-4

MATCH LINE STA -L- 25+00.00
MATCH TO SHEET NO. UO-7

11
BRUCE ALEXANDER CAMPBELL, JR.
BK 849 PG 177
ESTATE FILE 1986 E 281
ESTATE FILE 1994 E 336

12
RALPH GENE LOWE
BK 477 PG 1387

9
BLAKE ANDREW BARKER
BK 1006 PG 54
CAB C SLOT 3678

2
RUFUS SHEHAN HEIRS
BK 112 PG 219

MELODY M. FRANCIS
BK 731 PG 309
CAB B SLOT 371A

WILLIAM DAVID DALLAS
BK 908 PG 190
CAB B SLOT 371A

JESSE J. SWANNER, TRUSTEE
BK 763 PG 132

WILLIAM C. MEADOWS
BK 467 PG 2235

60
RET
WILMA FAYE ELLENBURG
BK 419 PG 51
CAB B SLOT 371A

-L- PT 24+22.33

BEGIN 2'-9" C&G (SEE DETAIL SHT 2C-1)
-L- 17+90, LT
-L- PC 17+89.68

10' PROP. TRANSITION
1'-6" C&G TO 2'-9" C&G
(SEE DETAIL SHT 2C-1)

-L- PT 14+53.7

BURIED AT&T
ABANDONED

AT&T PED
ABANDONED

RETAIN
CLEAN-OUT
ABANDONED

BURIED AT&T
ABANDONED

AT&T HANDHOLE

AT&T PED

NCEMC HI
REMOVED

UG NCEMC

UG NCEMC

UG NCEMC

UG NCEMC

UG NCEMC

UG NCEMC

UG NCEMC

UG NCEMC

UG NCEMC

UG NCEMC

UG NCEMC

UG NCEMC

UG NCEMC

UG NCEMC

UG NCEMC

UG NCEMC

UG NCEMC

UG NCEMC

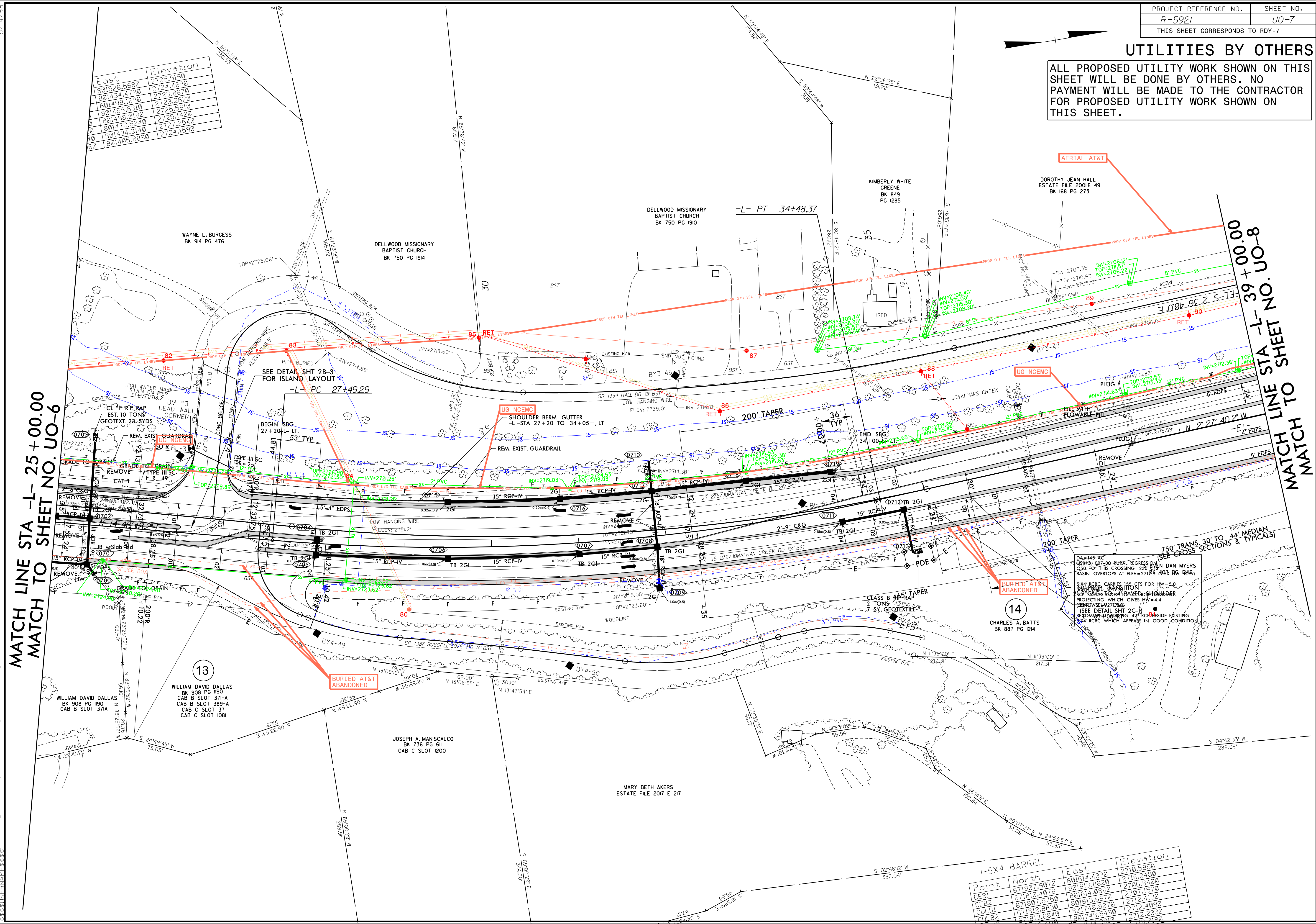
UG NCEMC

UG NCEMC

UG NCEMC

UTILITIES BY OTHERS

ALL PROPOSED UTILITY WORK SHOWN ON THIS SHEET WILL BE DONE BY OTHERS. NO PAYMENT WILL BE MADE TO THE CONTRACTOR FOR PROPOSED UTILITY WORK SHOWN ON THIS SHEET.



East	Elevation
801526.5680	2725.9190
801434.4790	2724.4690
801498.1690	2723.8670
801459.8310	2723.2820
801498.0180	2725.5610
801473.5240	2725.1400
801434.3140	2727.2540
801405.6890	2724.1590

MATCH LINE STA L-25+00.00
MATCH TO SHEET NO. UO-6

MATCH LINE STA L-39+00.00
MATCH TO SHEET NO. UO-8

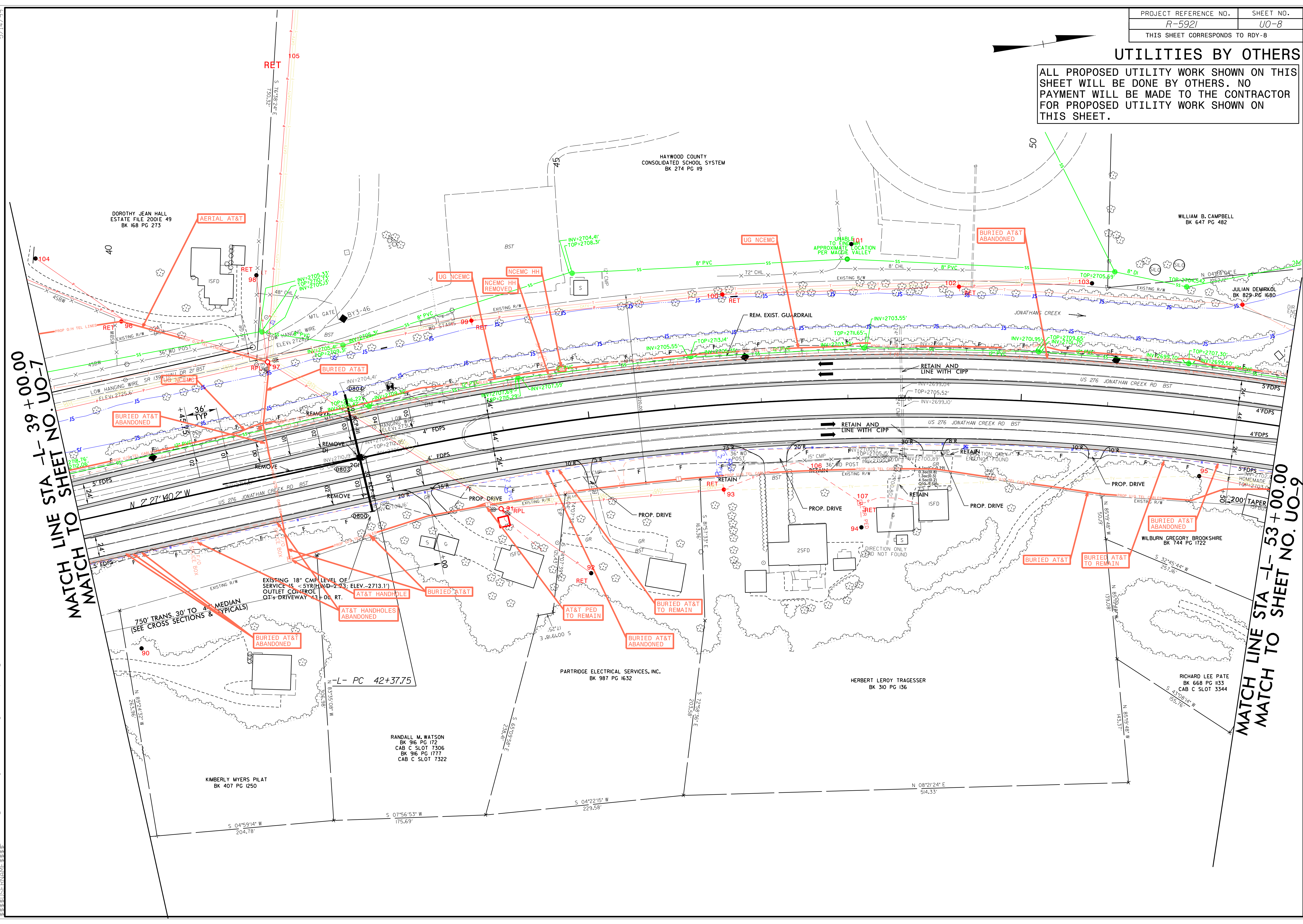
1-5X4 BARREL

Point	North	East	Elevation
CEB1	671807.9070	801614.4330	2710.5850
CEB1	671810.4076	801613.8620	2716.2480
CEB2	671807.5750	801614.0860	2706.8400
CULB1	671812.8830	801613.6670	2707.4130
CULB2	671813.6840	801748.8290	2712.4090
CULB2	671813.6840	801748.5490	2712.2330

5/14/99
5921_U0-7.dwg
18 JUL 2024 2:04
C:\Users\jphd\OneDrive\Engineering\UBO\Projects\RDY-5921\RDY-5921.dwg
jphd

UTILITIES BY OTHERS

ALL PROPOSED UTILITY WORK SHOWN ON THIS SHEET WILL BE DONE BY OTHERS. NO PAYMENT WILL BE MADE TO THE CONTRACTOR FOR PROPOSED UTILITY WORK SHOWN ON THIS SHEET.



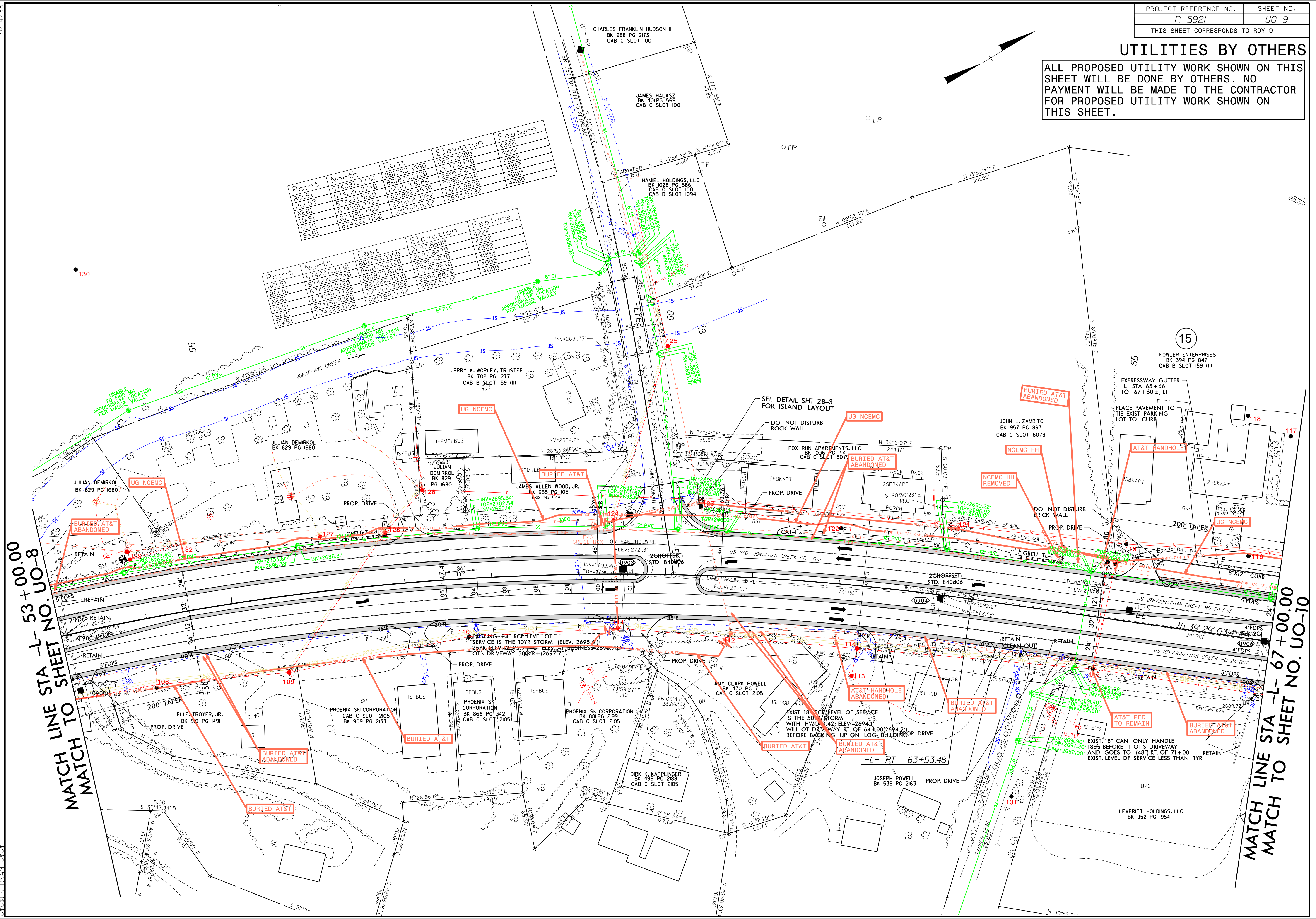
5/14/99
 15 JUL 2024 2:20:04
 5921\UB0\UT\008\Engineering\UB0\Proj\N-5921\ut_rdy8_U008_psh.dgn
 \$\$\$\$

UTILITIES BY OTHERS

ALL PROPOSED UTILITY WORK SHOWN ON THIS SHEET WILL BE DONE BY OTHERS. NO PAYMENT WILL BE MADE TO THE CONTRACTOR FOR PROPOSED UTILITY WORK SHOWN ON THIS SHEET.

Point	North	East	Elevation	Feature
BCLB1	674237.3390	801793.3390	2697.5500	4000
BCLB2	674206.2740	801875.2120	2697.8470	4000
NEB1	674221.5120	801879.6180	2695.5070	4000
NWB1	674251.7720	801800.4830	2695.2540	4000
SEB1	674191.9300	801868.3350	2694.8870	4000
SWB1	674222.1150	801789.1640	2694.5730	4000

Point	North	East	Elevation	Feature
BCLB1	674237.3390	801793.3390	2697.5500	4000
BCLB2	674206.2740	801875.2120	2697.8470	4000
NEB1	674221.5120	801879.6180	2695.5070	4000
NWB1	674251.7720	801800.4830	2695.2540	4000
SEB1	674191.9300	801868.3350	2694.8870	4000
SWB1	674222.1150	801789.1640	2694.5730	4000



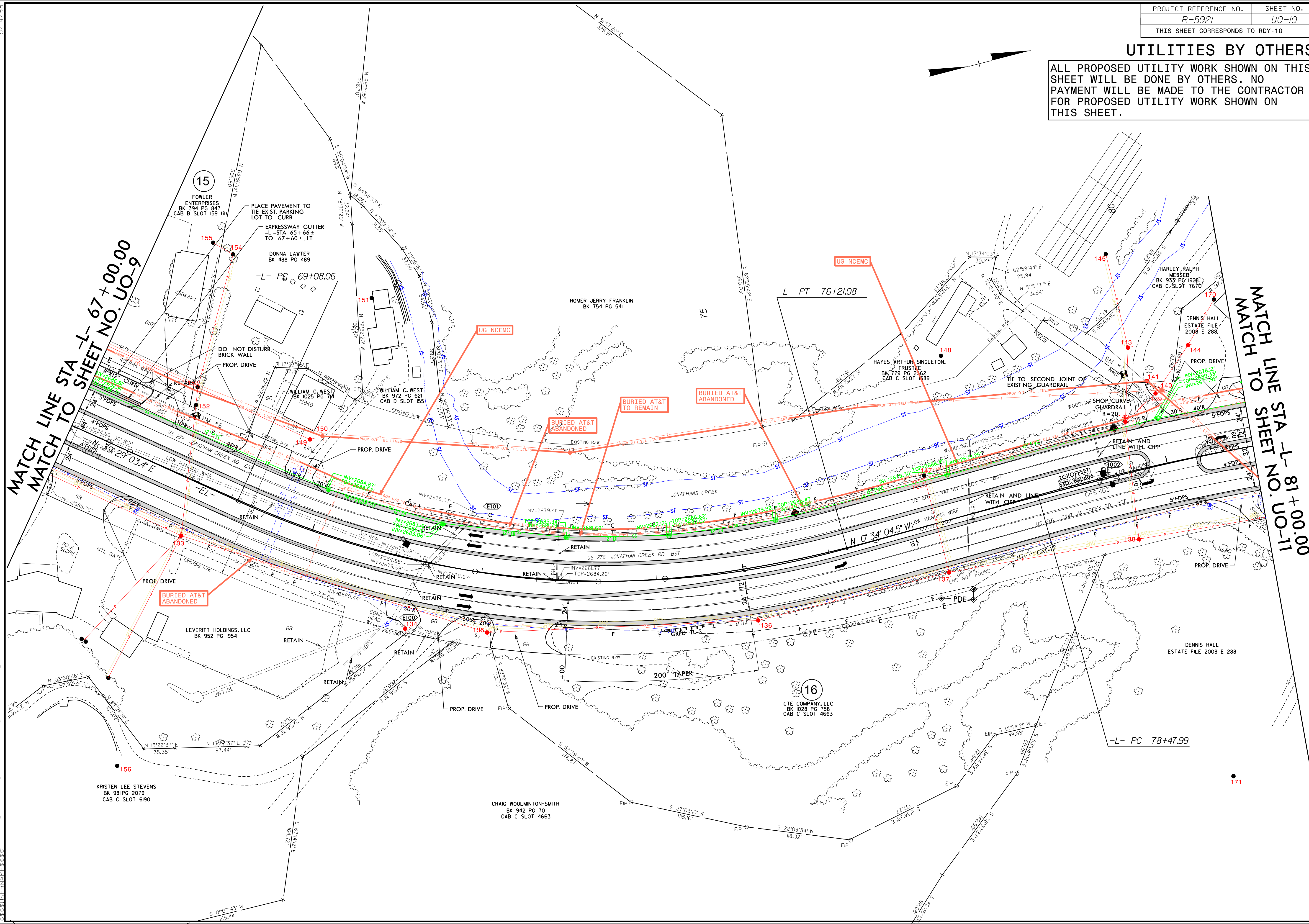
MATCH LINE STA -L- 53 + 00.00
MATCH TO SHEET NO. UO-8

MATCH LINE STA -L- 67 + 00.00
MATCH TO SHEET NO. UO-10

5/14/2019 10:00 AM 18 JUL 2024 2:04 PM Engineering\UBO\Proj\RDY-5921\ut_rdy_9_U009_psh.dgn

UTILITIES BY OTHERS

ALL PROPOSED UTILITY WORK SHOWN ON THIS SHEET WILL BE DONE BY OTHERS. NO PAYMENT WILL BE MADE TO THE CONTRACTOR FOR PROPOSED UTILITY WORK SHOWN ON THIS SHEET.



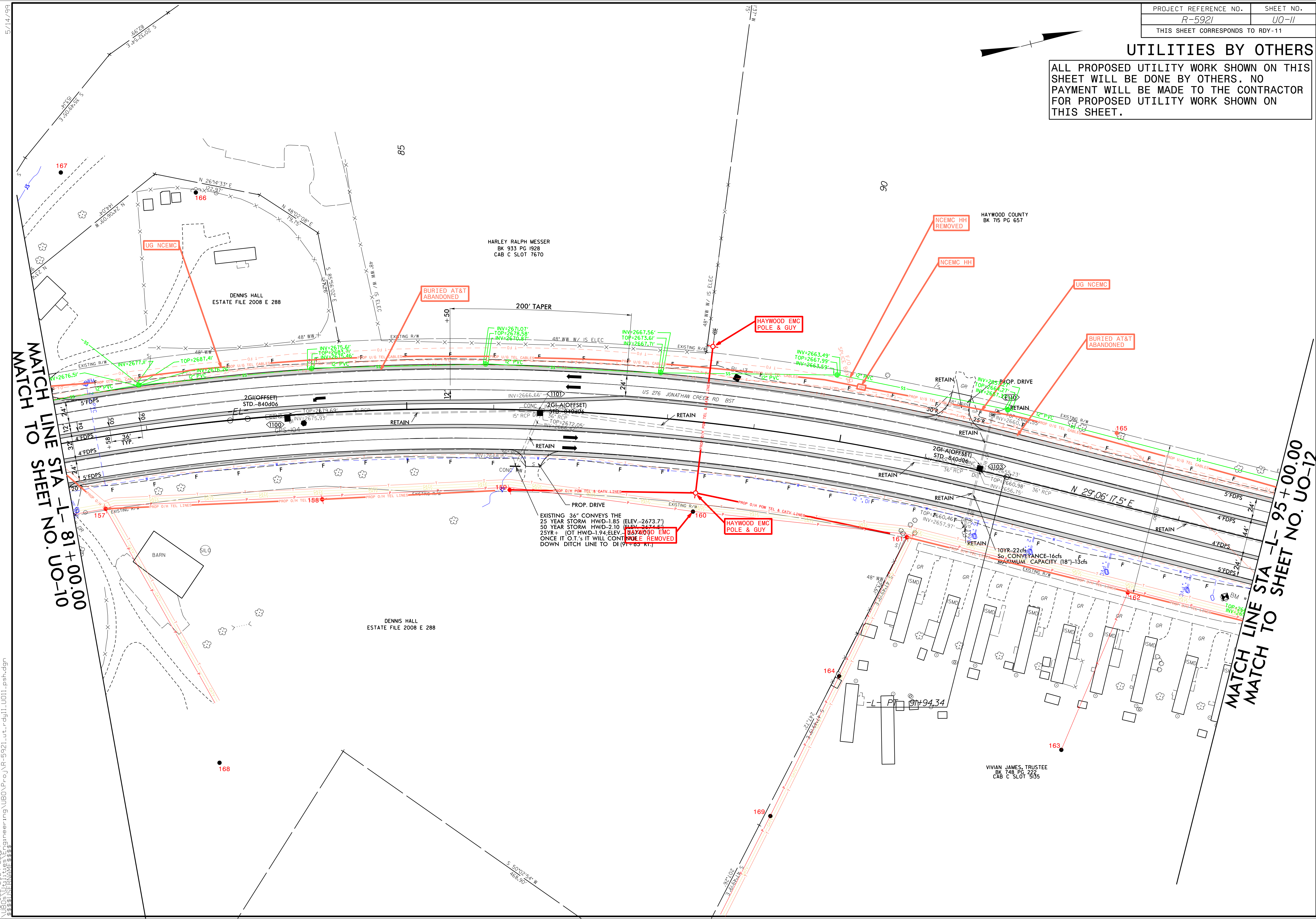

MATCH LINE STA -L- 67+00.00
MATCH TO SHEET NO. UO-9

MATCH LINE STA -L- 81+00.00
MATCH TO SHEET NO. UO-11

5/14/99
15 JUL 2024 22:04 meering\UBO\Proj\NR-5921\ut.rdyl\0_U010_psh.dgn
5921\UBO\Proj\NR-5921\ut.rdyl\0_U010_psh.dgn

UTILITIES BY OTHERS

ALL PROPOSED UTILITY WORK SHOWN ON THIS SHEET WILL BE DONE BY OTHERS. NO PAYMENT WILL BE MADE TO THE CONTRACTOR FOR PROPOSED UTILITY WORK SHOWN ON THIS SHEET.



MATCH LINE STA -L- 81+00.00
MATCH TO SHEET NO. UO-10

MATCH LINE STA -L- 95+00.00
MATCH TO SHEET NO. UO-12

15 JUL 2024 2:04 PM
C:\Users\psh\dgn\Projects\RDY-11\U011.psh.dgn
-5921\U011\U011.dgn

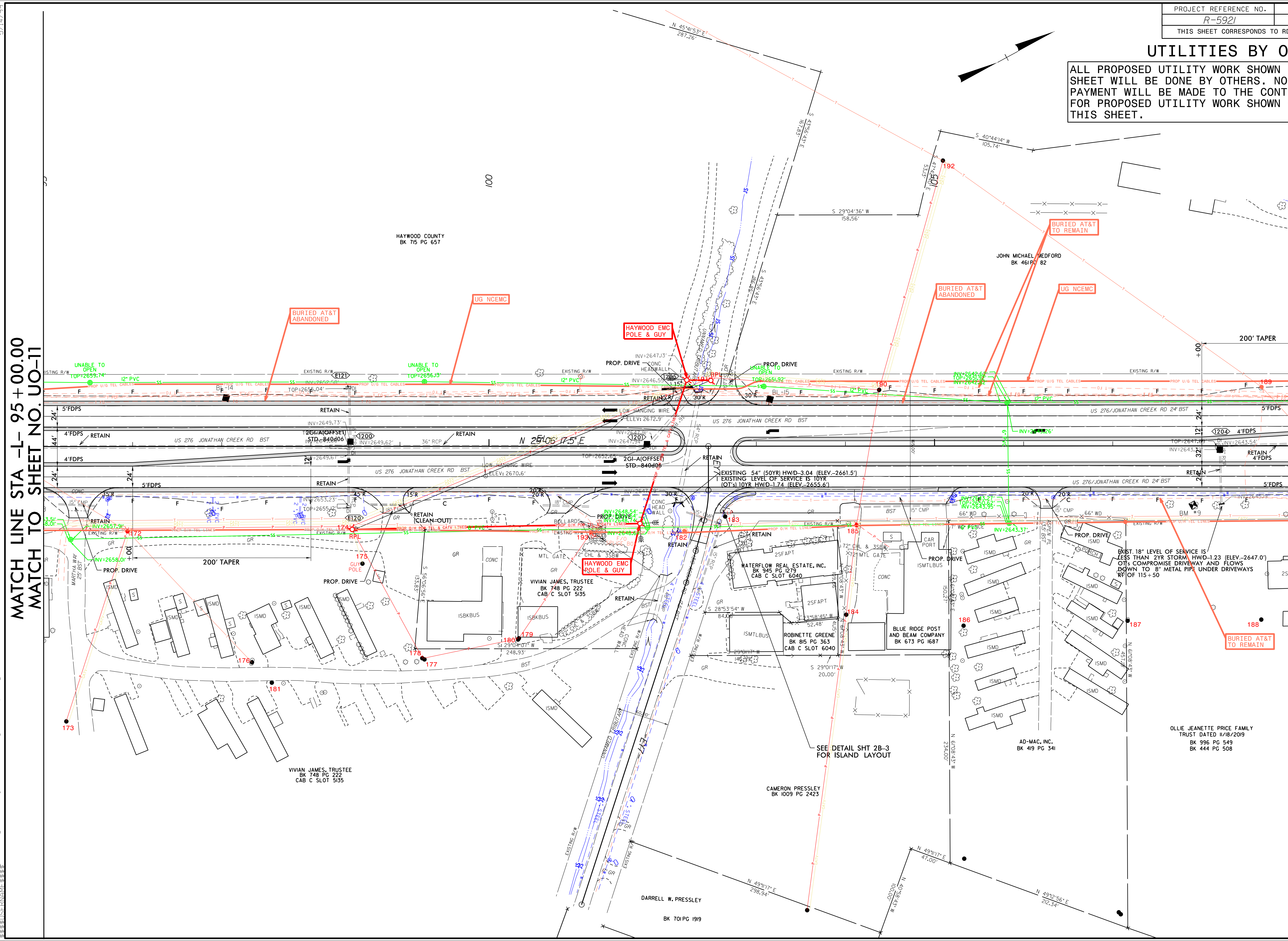
UTILITIES BY OTHERS

ALL PROPOSED UTILITY WORK SHOWN ON THIS SHEET WILL BE DONE BY OTHERS. NO PAYMENT WILL BE MADE TO THE CONTRACTOR FOR PROPOSED UTILITY WORK SHOWN ON THIS SHEET.

5/14/99

MATCH LINE STA -L- 95 + 00.00
MATCH TO SHEET NO. UO-11

MATCH LINE STA -L- 109 + 00.00
MATCH TO SHEET NO. UO-13



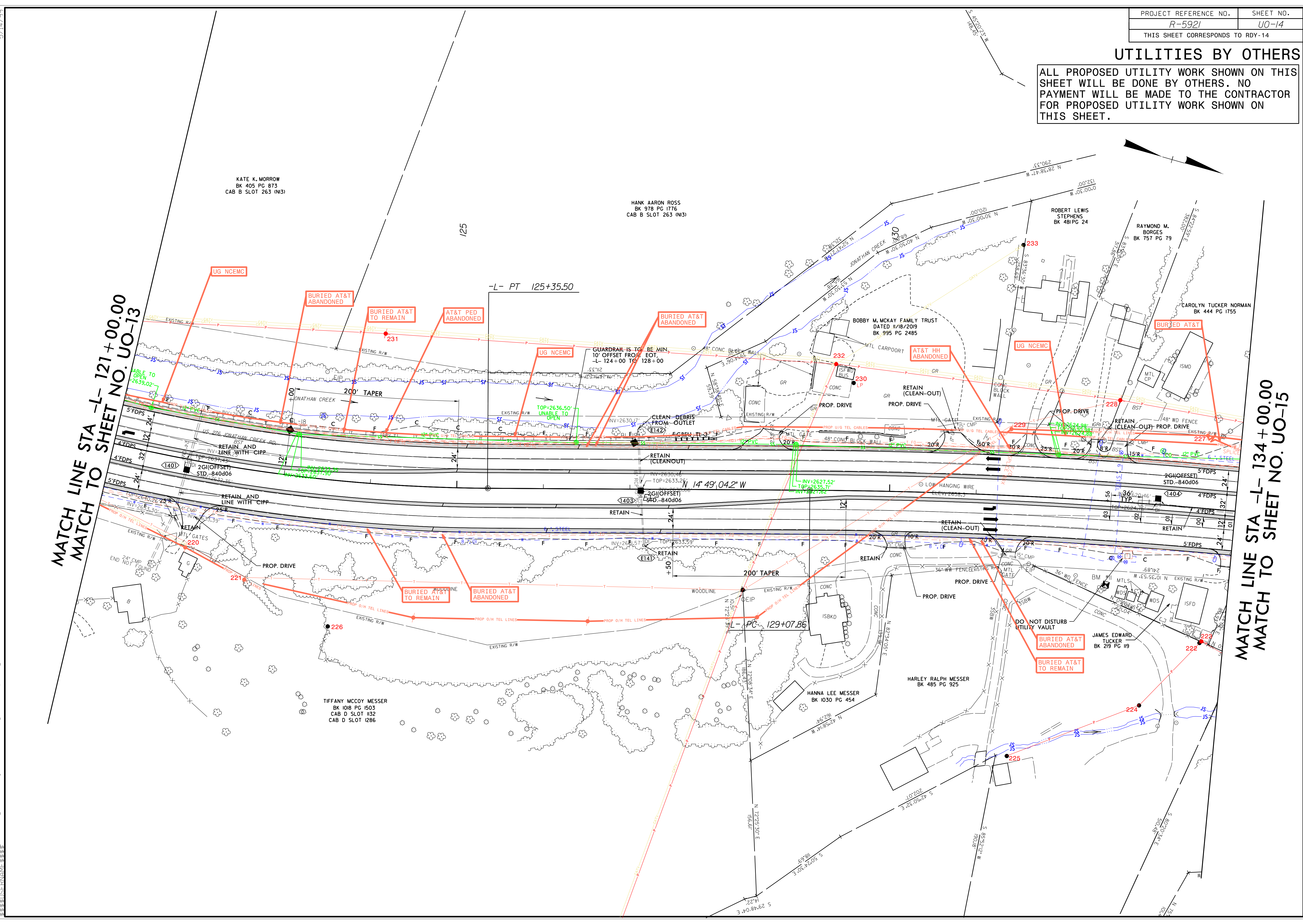
15 JUL 2024 22:04 meering\UBO\Proj\NR-5921\ut.rdyl2.U012_psh.dgn
 5921\UBO\UT\11\12\13\14\15\16\17\18\19\20\21\22\23\24\25\26\27\28\29\30\31\32\33\34\35\36\37\38\39\40\41\42\43\44\45\46\47\48\49\50\51\52\53\54\55\56\57\58\59\60\61\62\63\64\65\66\67\68\69\70\71\72\73\74\75\76\77\78\79\80\81\82\83\84\85\86\87\88\89\90\91\92\93\94\95\96\97\98\99\100

UTILITIES BY OTHERS

ALL PROPOSED UTILITY WORK SHOWN ON THIS SHEET WILL BE DONE BY OTHERS. NO PAYMENT WILL BE MADE TO THE CONTRACTOR FOR PROPOSED UTILITY WORK SHOWN ON THIS SHEET.

MATCH LINE STA -L- 121+00.00
MATCH TO SHEET NO. UO-13

MATCH LINE STA -L- 134+00.00
MATCH TO SHEET NO. UO-15

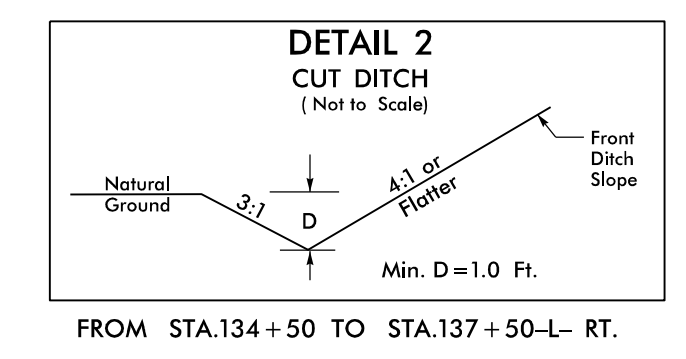


5/14/99

15 JUL 2024 22:04
 \\server\ing\UBO\Proj\NR-5921\ut_rdy\14_U014_psh.dgn
 5921\14_U014

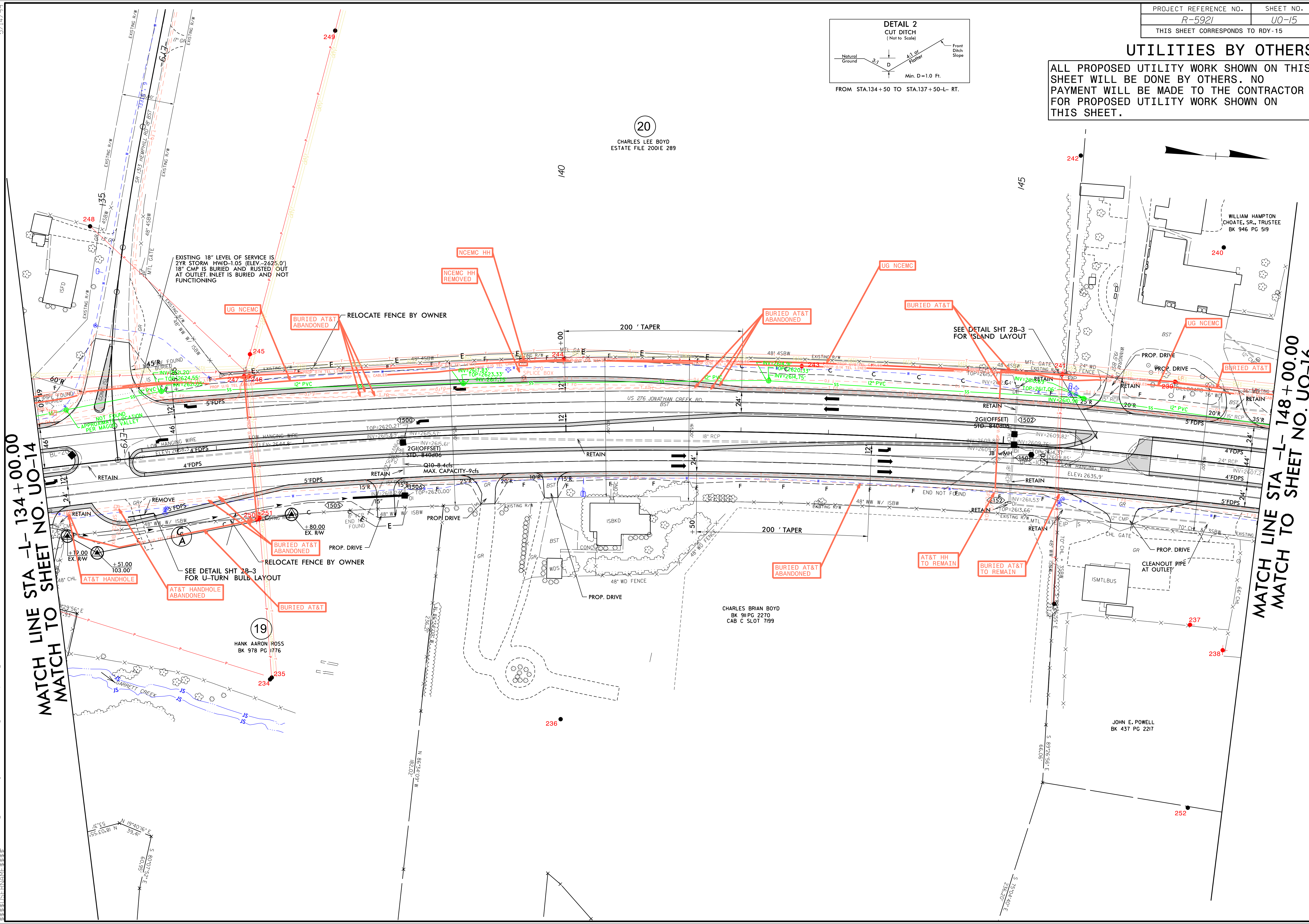
UTILITIES BY OTHERS

ALL PROPOSED UTILITY WORK SHOWN ON THIS SHEET WILL BE DONE BY OTHERS. NO PAYMENT WILL BE MADE TO THE CONTRACTOR FOR PROPOSED UTILITY WORK SHOWN ON THIS SHEET.



20

CHARLES LEE BOYD
ESTATE FILE 2001E 289



MATCH LINE STA -L- 134 + 00.00
MATCH TO SHEET NO. UO-14

MATCH LINE STA -L- 148 + 00.00
MATCH TO SHEET NO. UO-16

5/14/99

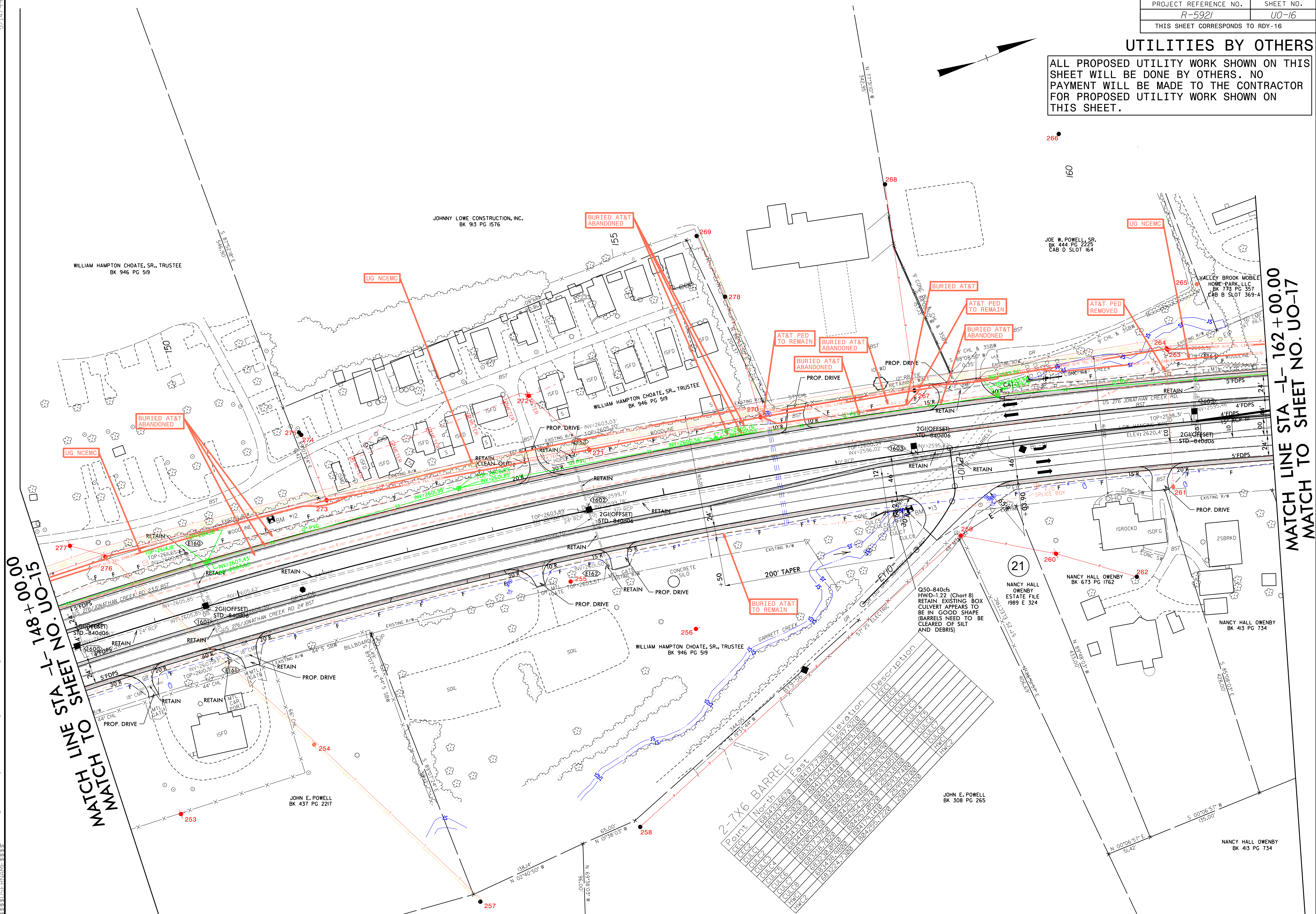
15 JUL 2024 22:04 meering\UBO\Proj\NR-5921\ut.rdyl\5_U015_psh.dgn

5921

UTILITIES BY OTHERS

ALL PROPOSED UTILITY WORK SHOWN ON THIS SHEET WILL BE DONE BY OTHERS. NO PAYMENT WILL BE MADE TO THE CONTRACTOR FOR PROPOSED UTILITY WORK SHOWN ON THIS SHEET.

5/14/99



MATCH LINE STA L-148+00.00
 MATCH LINE STA L-162+00.00

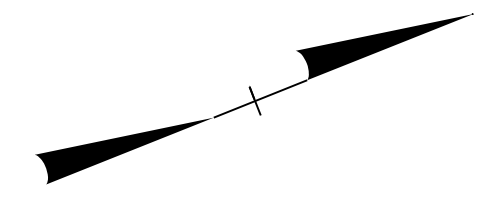
MATCH LINE STA L-162+00.00
 MATCH LINE STA L-148+00.00

Point	Nor-th	East	Elevation	Description
CEG1	689343.36570	894177.7369	2597.8210	CEG1
CEG2	689343.36570	894177.7369	2597.8210	CEG2
CULC3	6893247.28920	894292.24120	2591.6900	CULC3
CULC4	6893247.28920	894197.80840	2591.4790	CULC4
CULC5	6893247.28920	894157.76890	2591.4260	CULC5
CULC6	6893247.28920	894292.24120	2591.4790	CULC6
CULC7	6893247.28920	894292.24120	2591.4790	CULC7
CULC8	6893247.28920	894292.24120	2591.4790	CULC8
HWK1	6893247.28920	894292.24120	2591.4790	HWK1
HWK2	6893247.28920	894292.24120	2591.4790	HWK2

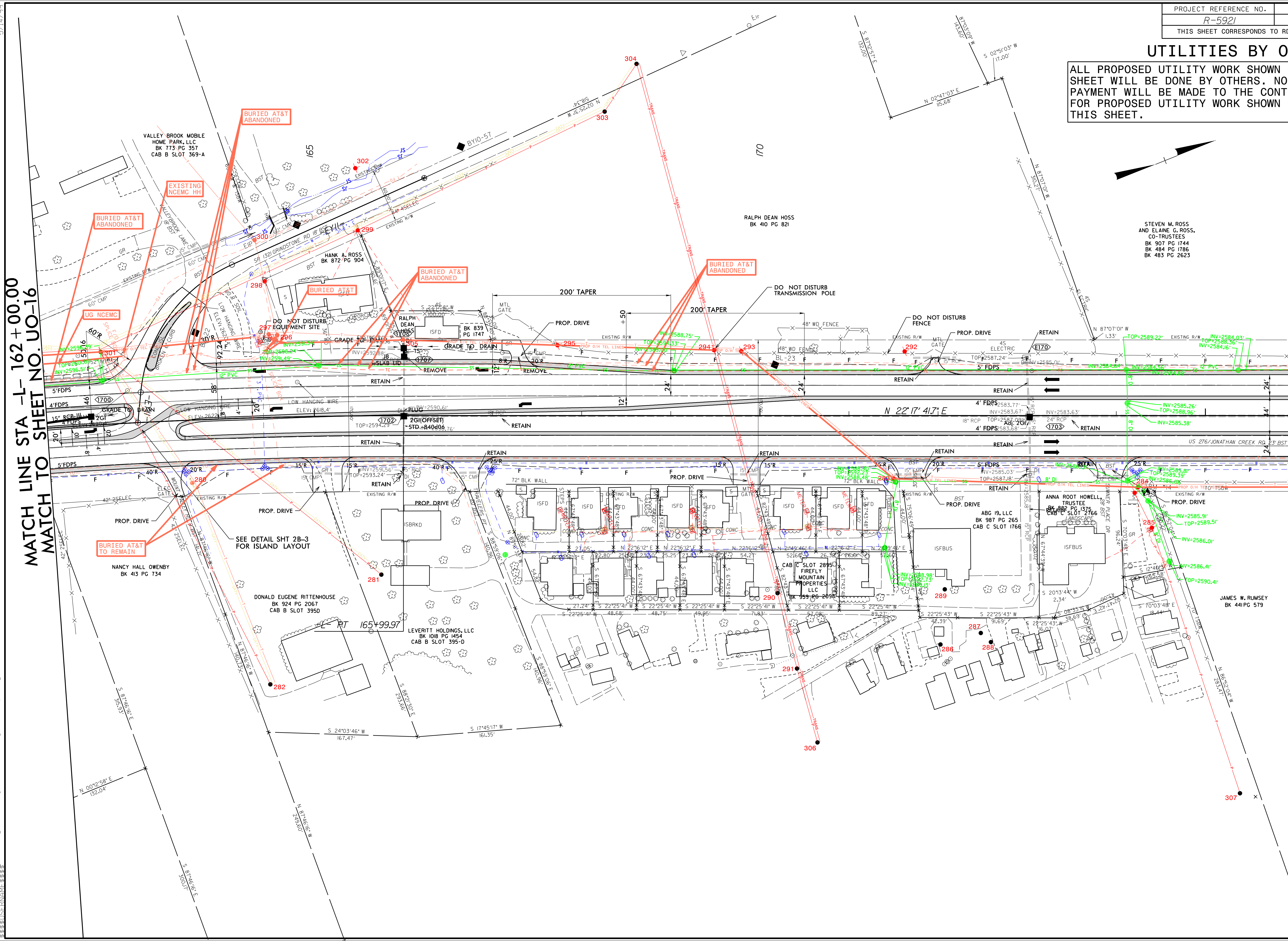
18 JUL 2024 22:04 in:eng\UBO\Proj\R-5921\ut_rdy\16_U016_psh.dgn
 5921\UT-16.dwg
 5921\UT-16.dwg

UTILITIES BY OTHERS

ALL PROPOSED UTILITY WORK SHOWN ON THIS SHEET WILL BE DONE BY OTHERS. NO PAYMENT WILL BE MADE TO THE CONTRACTOR FOR PROPOSED UTILITY WORK SHOWN ON THIS SHEET.



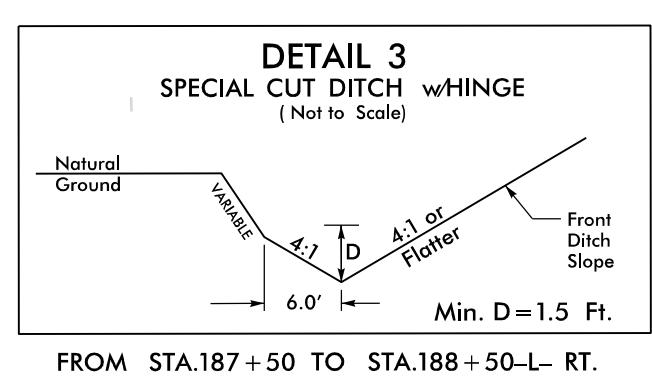
STEVEN M. ROSS
AND ELAINE G. ROSS,
CO-TRUSTEES
BK 907 PG 1744
BK 484 PG 1786
BK 483 PG 2623



MATCH LINE STA -L- 162+00.00
MATCH TO SHEET NO. UO-16

MATCH LINE STA -L- 176+00.00
MATCH TO SHEET NO. UO-18

5/14/99
15 JUL 2024 22:04 meering\UBO\Proj\N-5921\ut.rdyl7.U017_psh.dgn
\$\$\$\$\$

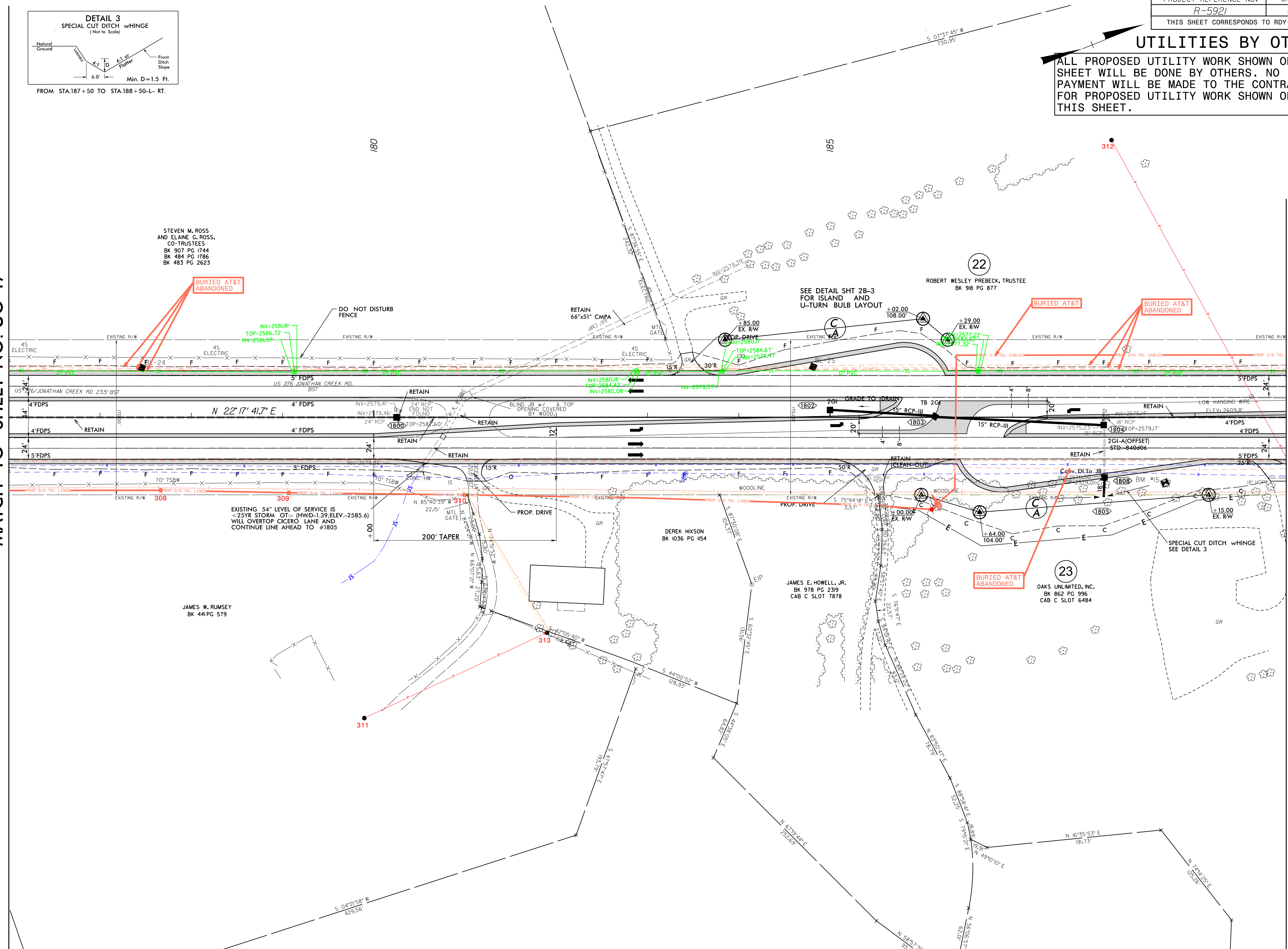


UTILITIES BY OTHERS

ALL PROPOSED UTILITY WORK SHOWN ON THIS SHEET WILL BE DONE BY OTHERS. NO PAYMENT WILL BE MADE TO THE CONTRACTOR FOR PROPOSED UTILITY WORK SHOWN ON THIS SHEET.

MATCH LINE STA -L- 176+00.00
MATCH TO SHEET NO. UO-17

MATCH LINE STA -L- 190+00.00
MATCH TO SHEET NO. UO-19



STEVEN M. ROSS
AND ELAINE G. ROSS,
CO-TRUSTEES
BK 907 PG 1744
BK 484 PG 1786
BK 483 PG 2623

ROBERT WESLEY PREBECK, TRUSTEE
BK 918 PG 877

JAMES W. RUMSEY
BK 441 PG 579

DEREK HIXSON
BK 1036 PG 1154

JAMES E. HOWELL, JR.
BK 978 PG 2319
CAB C SLOT 7878

OAKS UNLIMITED, INC.
BK 862 PG 996
CAB C SLOT 6484

18 JUL 2024 22:04 meering\UBO\Proj\N-5921\ut.rd\18_U018_psh.dgn

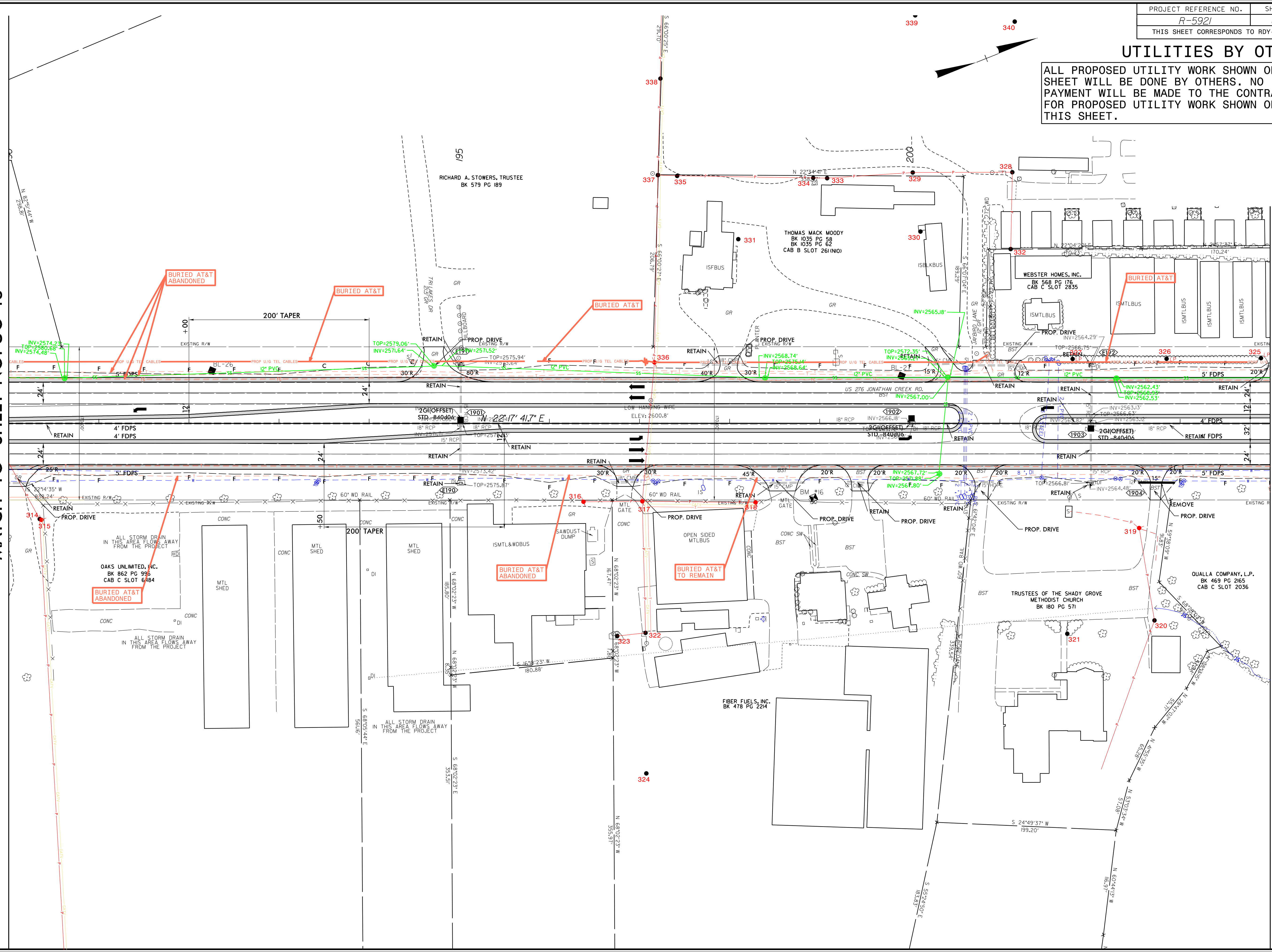
UTILITIES BY OTHERS

ALL PROPOSED UTILITY WORK SHOWN ON THIS SHEET WILL BE DONE BY OTHERS. NO PAYMENT WILL BE MADE TO THE CONTRACTOR FOR PROPOSED UTILITY WORK SHOWN ON THIS SHEET.

5/14/99

MATCH LINE STA -L- 190+00.00
MATCH TO SHEET NO. UO-18

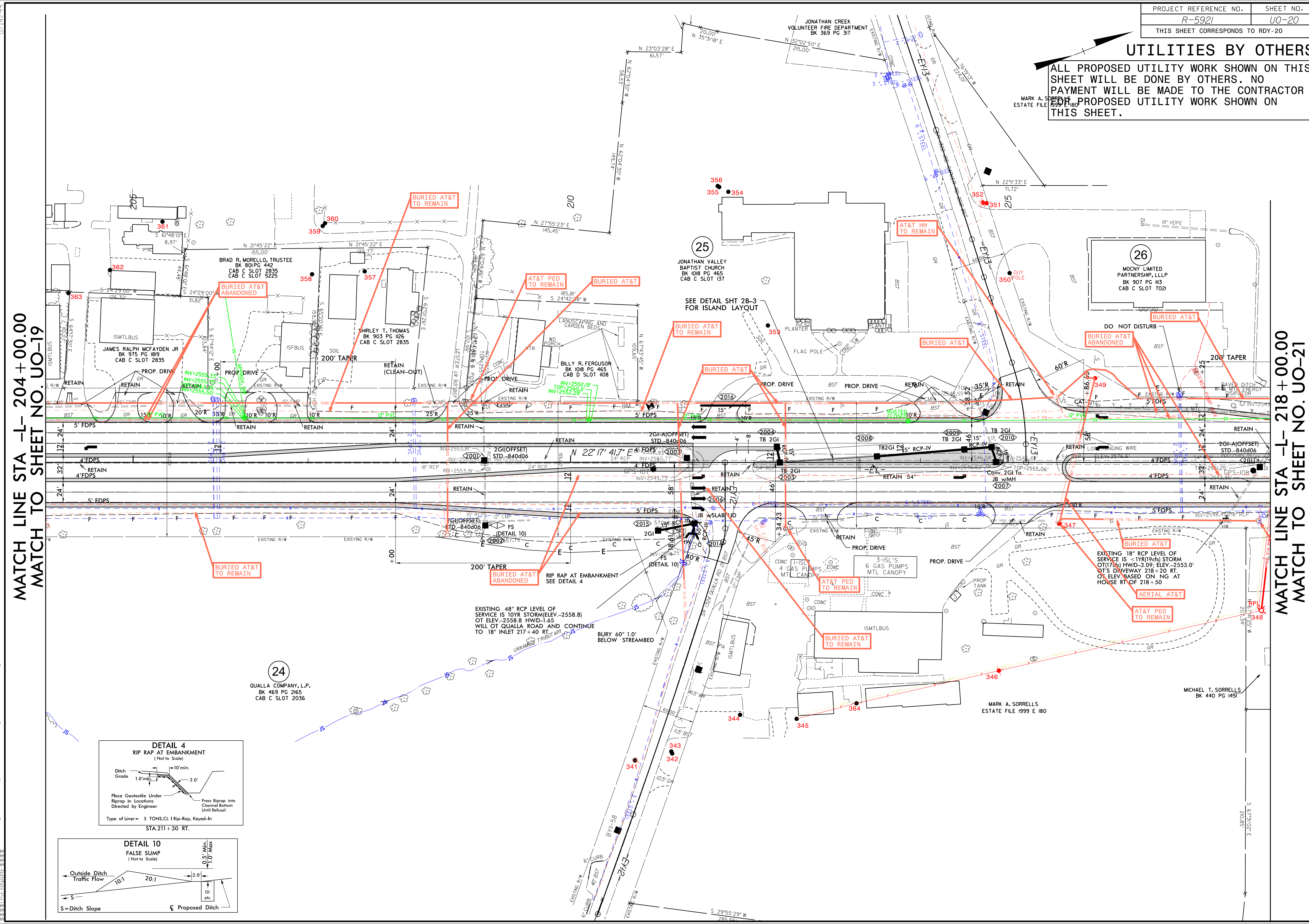
MATCH LINE STA -L- 204+00.00
MATCH TO SHEET NO. UO-20



5921\N\18_JUL_2024_22p04_meeering\UBO\Proj\N-5921\ut_rdy\19_U019_psh.dgn
\$\$\$\$\$
\$\$\$\$\$

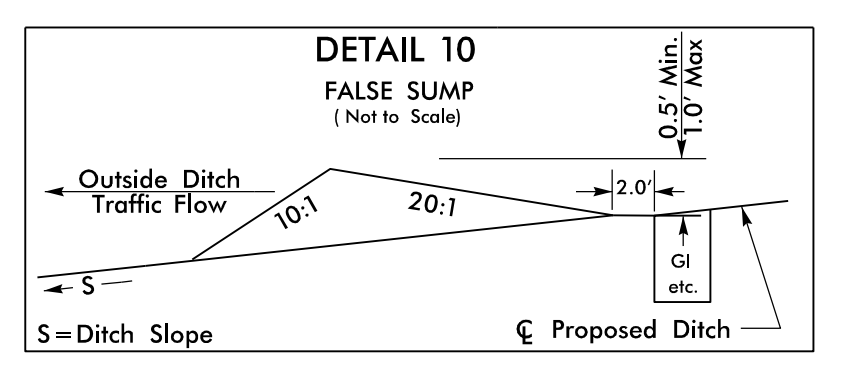
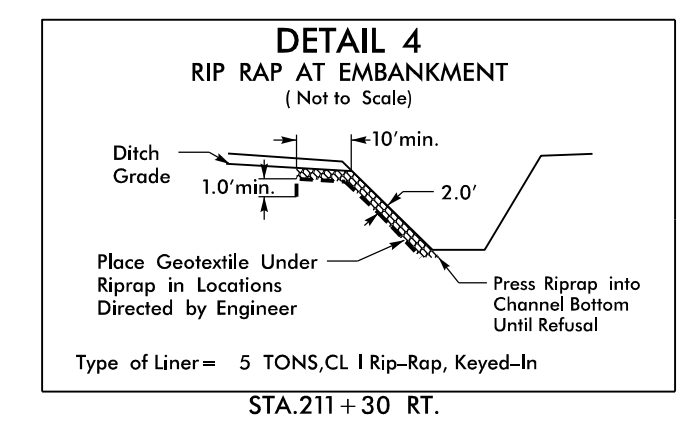
UTILITIES BY OTHERS

ALL PROPOSED UTILITY WORK SHOWN ON THIS SHEET WILL BE DONE BY OTHERS. NO PAYMENT WILL BE MADE TO THE CONTRACTOR FOR PROPOSED UTILITY WORK SHOWN ON THIS SHEET.



MATCH LINE STA -L- 204+00.00
MATCH TO SHEET NO. UO-19

MATCH LINE STA -L- 218+00.00
MATCH TO SHEET NO. UO-21



24
QUALLA COMPANY, L.P.
BK 469 PG 2165
CAB C SLOT 2036

25
JONATHAN VALLEY
BAPTIST CHURCH
BK 1018 PG 465
CAB C SLOT 137

26
MOCNY LIMITED
PARTNERSHIP, L.L.P.
BK 907 PG 113
CAB C SLOT 7021

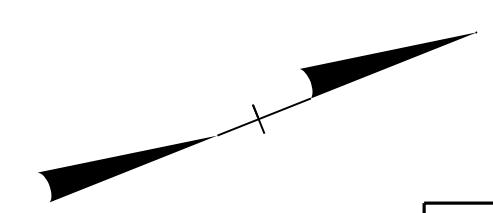
MARK A. SORRELLS
ESTATE FILE 1999 E 180

MICHAEL T. SORRELLS
BK 440 PG 1451

5/14/99
18 JUL 2024 2:04
C:\Users\meering\UBO\Proj\NR-5921\ut-l-rdy\20_U020_psh.dgn
5921\UBO\meering\UBO\Proj\NR-5921\ut-l-rdy\20_U020_psh.dgn

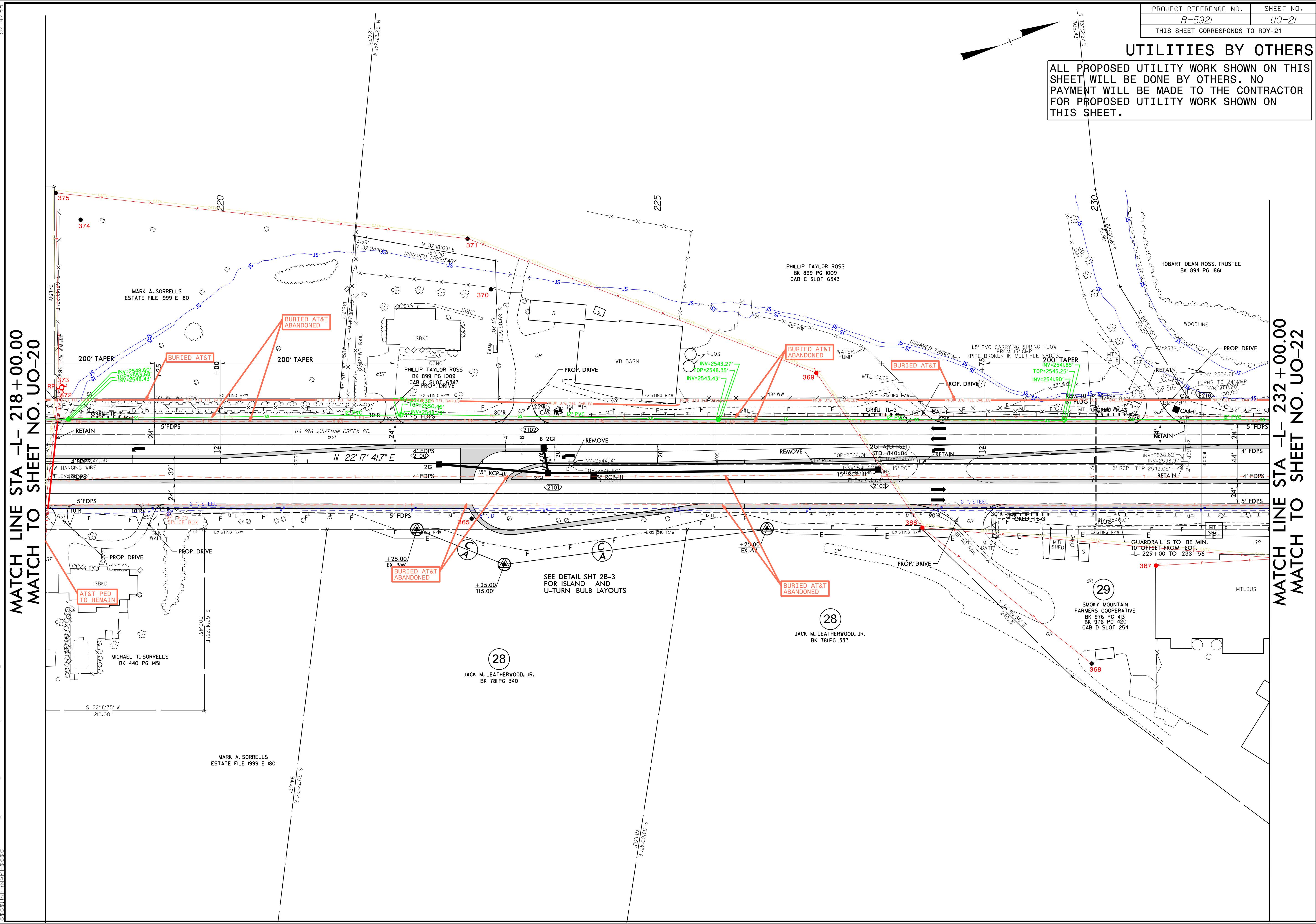
UTILITIES BY OTHERS

ALL PROPOSED UTILITY WORK SHOWN ON THIS SHEET WILL BE DONE BY OTHERS. NO PAYMENT WILL BE MADE TO THE CONTRACTOR FOR PROPOSED UTILITY WORK SHOWN ON THIS SHEET.



MATCH LINE STA -L- 218 +00.00
MATCH TO SHEET NO. UO-20


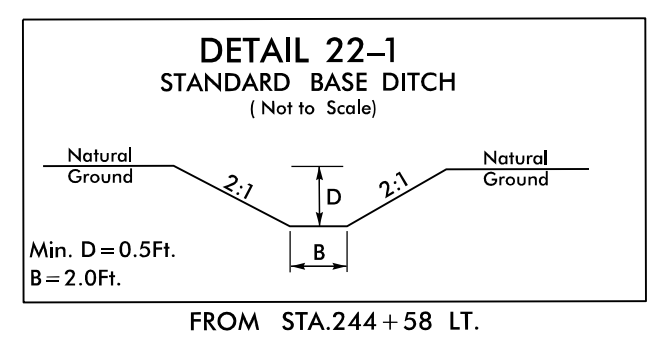
MATCH LINE STA -L- 232 +00.00
MATCH TO SHEET NO. UO-22



15 JUL 2024 22:04 meering\UBO\Proj\N-5921\ut_rdy21\ud21_psh.dgn

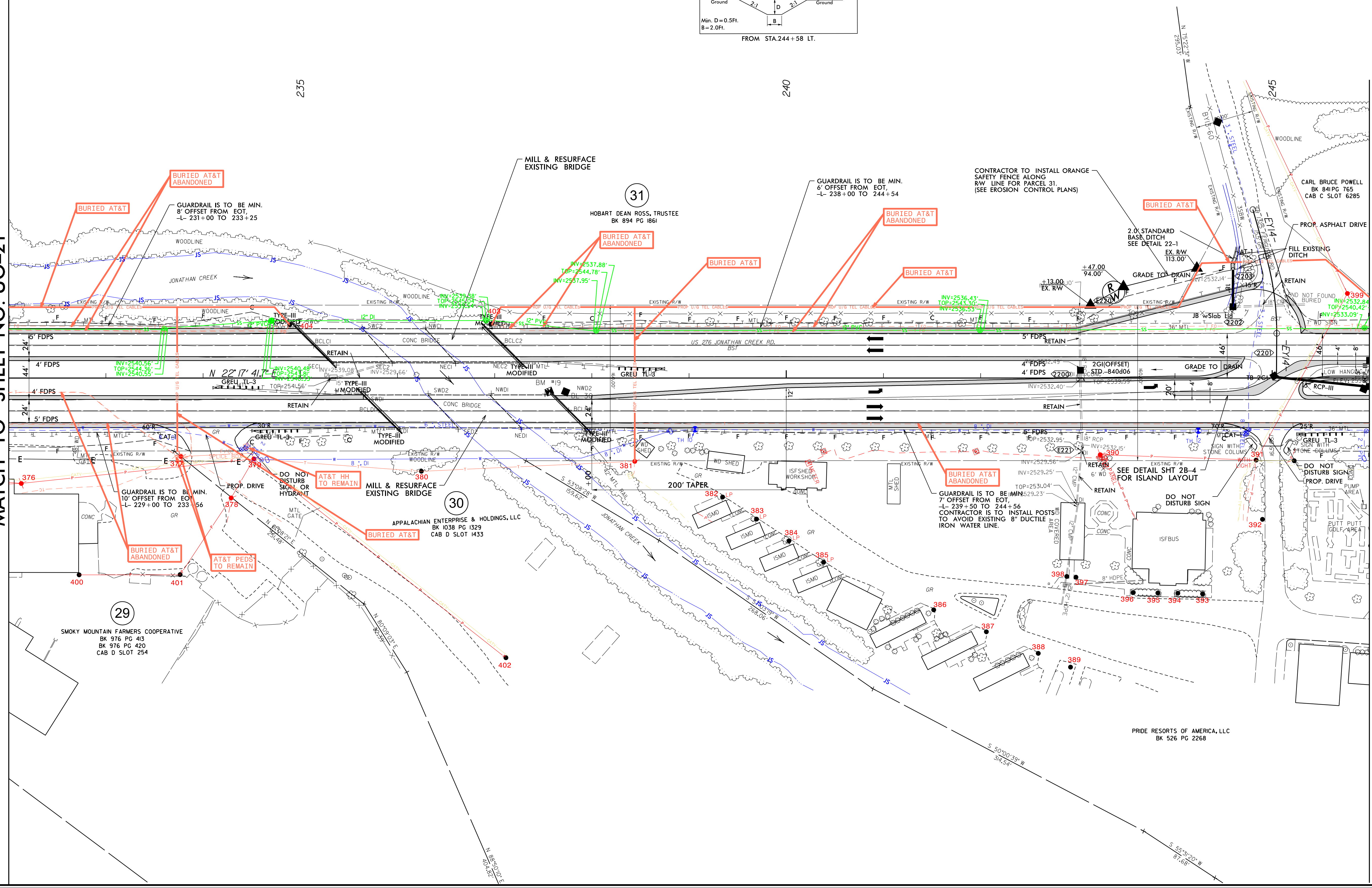
UTILITIES BY OTHERS

ALL PROPOSED UTILITY WORK SHOWN ON THIS SHEET WILL BE DONE BY OTHERS. NO PAYMENT WILL BE MADE TO THE CONTRACTOR FOR PROPOSED UTILITY WORK SHOWN ON THIS SHEET.



MATCH LINE STA -L- 232 + 00.00
MATCH TO SHEET NO. UO-21


MATCH LINE STA -L- 246 + 00.00
MATCH TO SHEET NO. UO-23



5/14/99
18-Jul-2024 2:05 pm
meering\UBO\Proj\5921\ut-l-rdy22_uo22_psh.dgn
3:33:33 PM

UTILITIES BY OTHERS

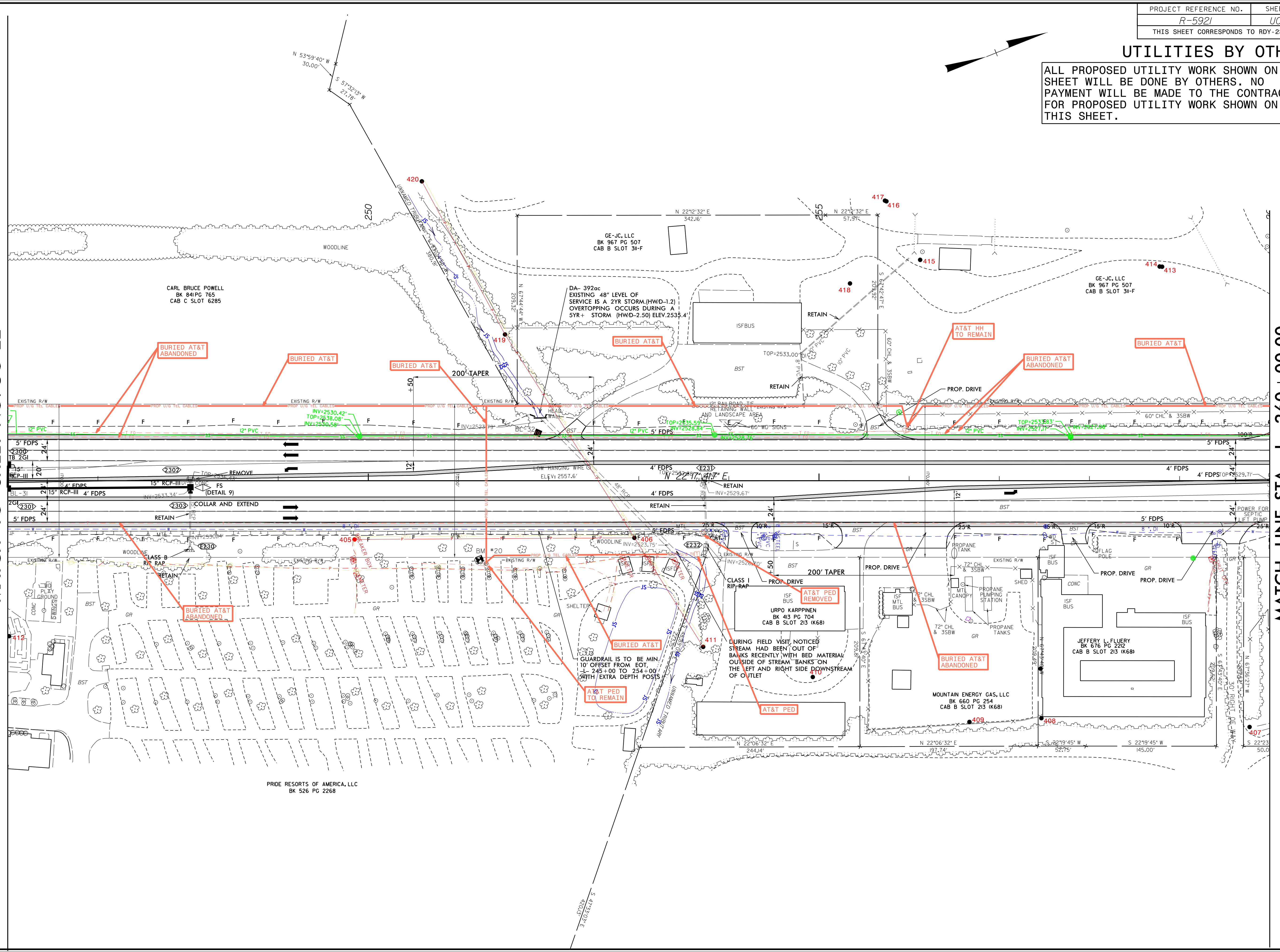
ALL PROPOSED UTILITY WORK SHOWN ON THIS SHEET WILL BE DONE BY OTHERS. NO PAYMENT WILL BE MADE TO THE CONTRACTOR FOR PROPOSED UTILITY WORK SHOWN ON THIS SHEET.



5/14/99

MATCH LINE STA -L- 246+00.00
MATCH TO SHEET NO. UO-22

MATCH LINE STA -L- 260+00.00
MATCH TO SHEET NO. UO-24



18 JUL 2024 2:05 pm
meering\UBO\Proj\NR-5921\ut_rdy\23_UO23_psh.dgn
3:33:51 PM

PRIDE RESORTS OF AMERICA, LLC
BK 526 PG 2268

GUARDRAIL IS TO BE MIN. 10' OFFSET FROM EOT -L- 245+00 TO 254+00 WITH EXTRA DEPTH POSTS

DURING FIELD VISIT, NOTICED STREAM HAD BEEN 'OUT OF BANKS' RECENTLY WITH BED MATERIAL OUTSIDE OF STREAM BANKS ON THE LEFT AND RIGHT SIDE DOWNSTREAM OF OUTLET

MOUNTAIN ENERGY GAS, LLC
BK 660 PG 254
CAB B SLOT 213 (K68)

JEFFERY L. FLURY
BK 676 PG 2212
CAB B SLOT 213 (K68)

URPO KARPINEN
BK 413 PG 704
CAB B SLOT 213 (K68)

GE-JC, LLC
BK 967 PG 507
CAB B SLOT 3H-F

CARL BRUCE POWELL
BK 841 PG 765
CAB C SLOT 6285

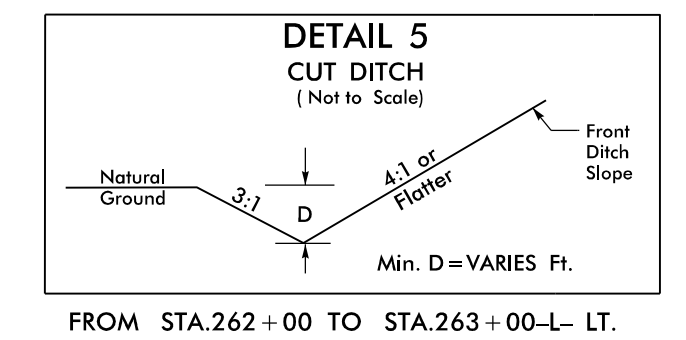
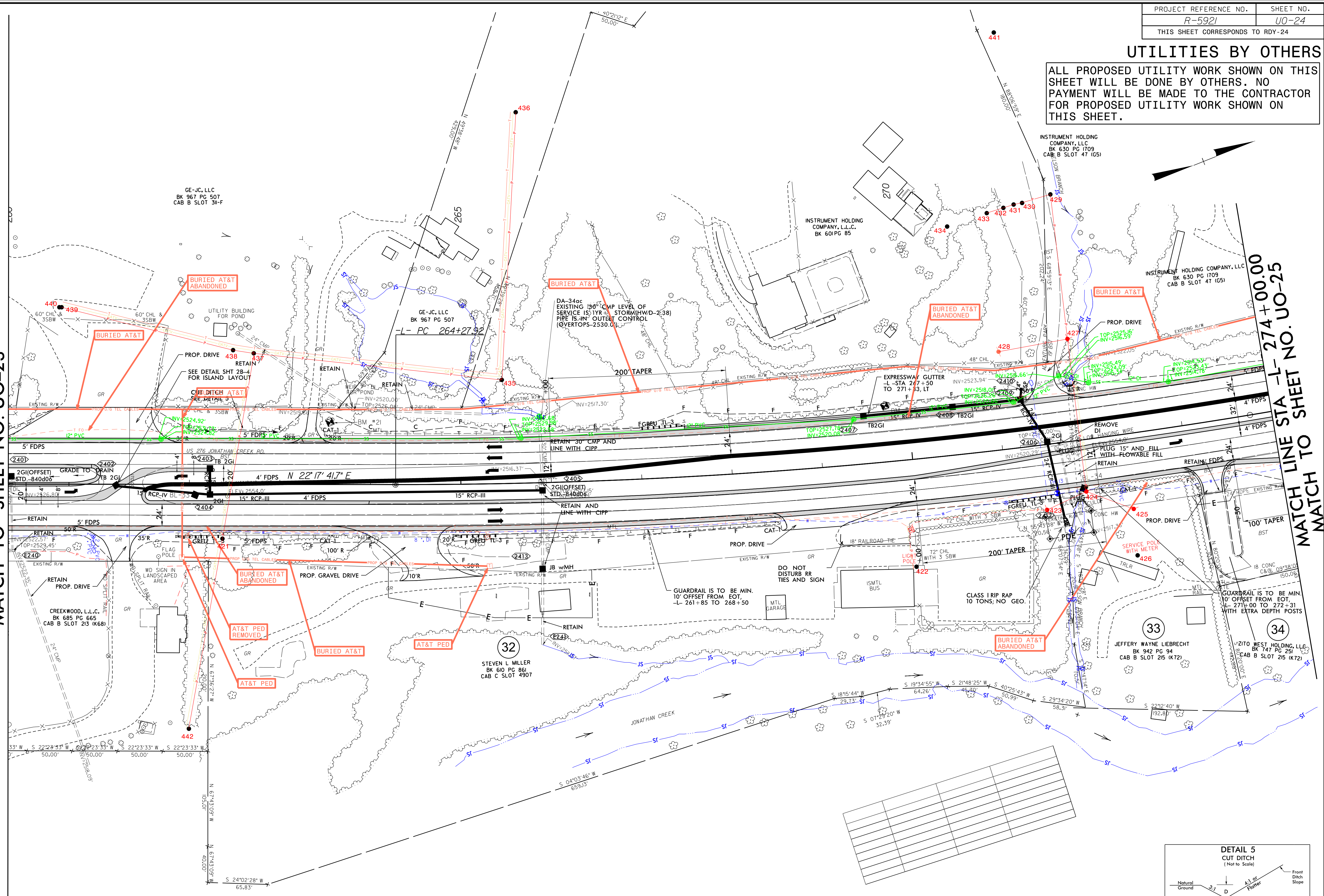
GE-JC, LLC
BK 967 PG 507
CAB B SLOT 3H-F

UTILITIES BY OTHERS

ALL PROPOSED UTILITY WORK SHOWN ON THIS SHEET WILL BE DONE BY OTHERS. NO PAYMENT WILL BE MADE TO THE CONTRACTOR FOR PROPOSED UTILITY WORK SHOWN ON THIS SHEET.

MATCH LINE STA -L- 260+00.00
MATCH TO SHEET NO. UO-23

MATCH LINE STA -L- 274+00.00
MATCH TO SHEET NO. UO-25



FROM STA.262+00 TO STA.263+00-L- LT.

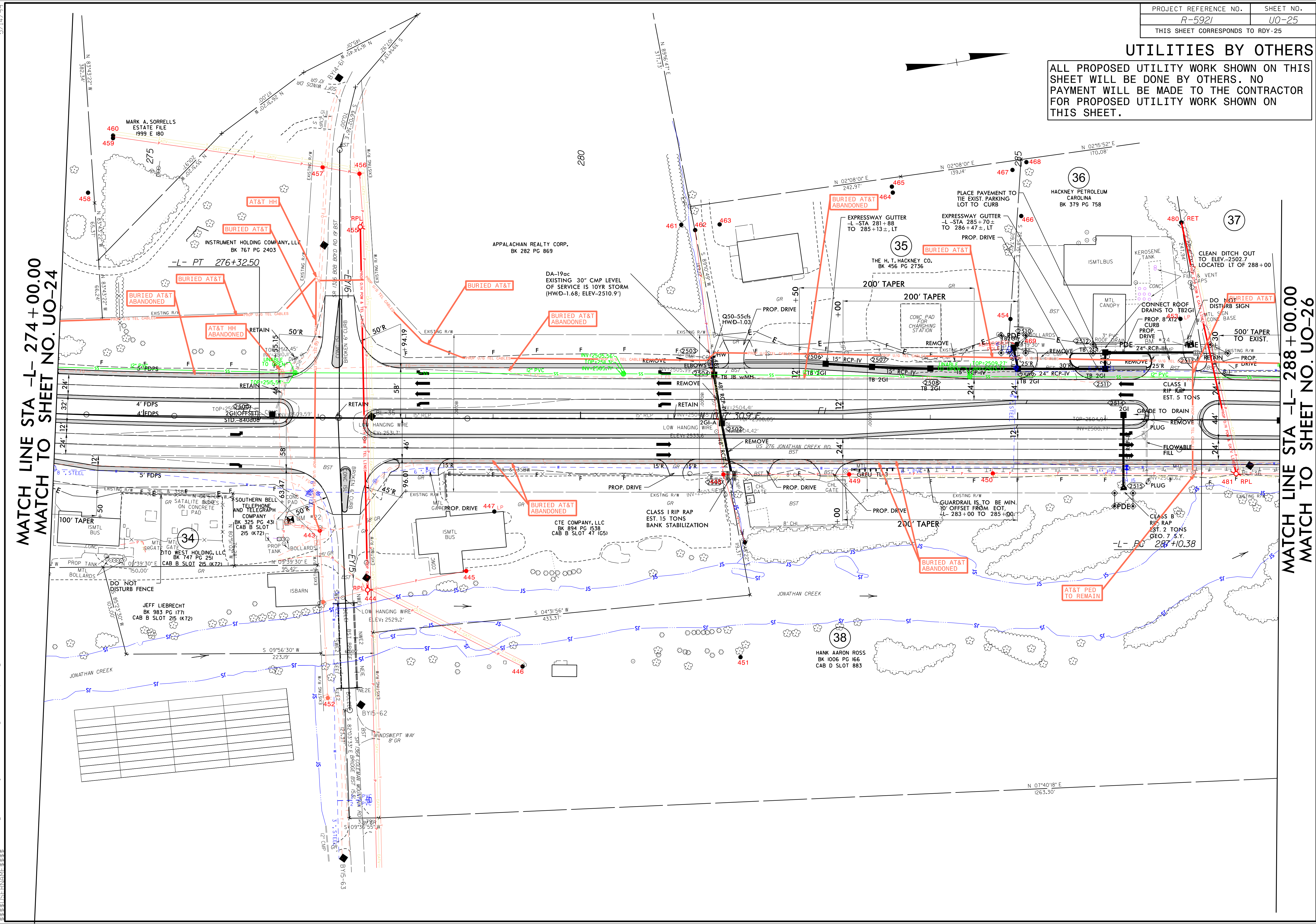
5/14/99
18 JUL 2024 2:05 meering\UBO\Proj\NR-5921\ut-l-ud24_psh.dgn
3:53:33 PM

UTILITIES BY OTHERS

ALL PROPOSED UTILITY WORK SHOWN ON THIS SHEET WILL BE DONE BY OTHERS. NO PAYMENT WILL BE MADE TO THE CONTRACTOR FOR PROPOSED UTILITY WORK SHOWN ON THIS SHEET.

MATCH LINE STA -L- 274+00.00
MATCH TO SHEET NO. UO-24

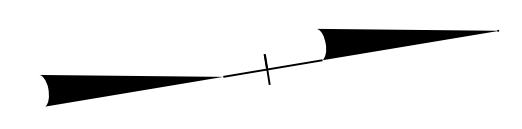
MATCH LINE STA -L- 288+00.00
MATCH TO SHEET NO. UO-26



5/14/99
18 JUL 2024 2:05 meering\UBO\Proj\5921\ut-l-rdy\25_U025_psh.dgn
3:33:31 PM

UTILITIES BY OTHERS

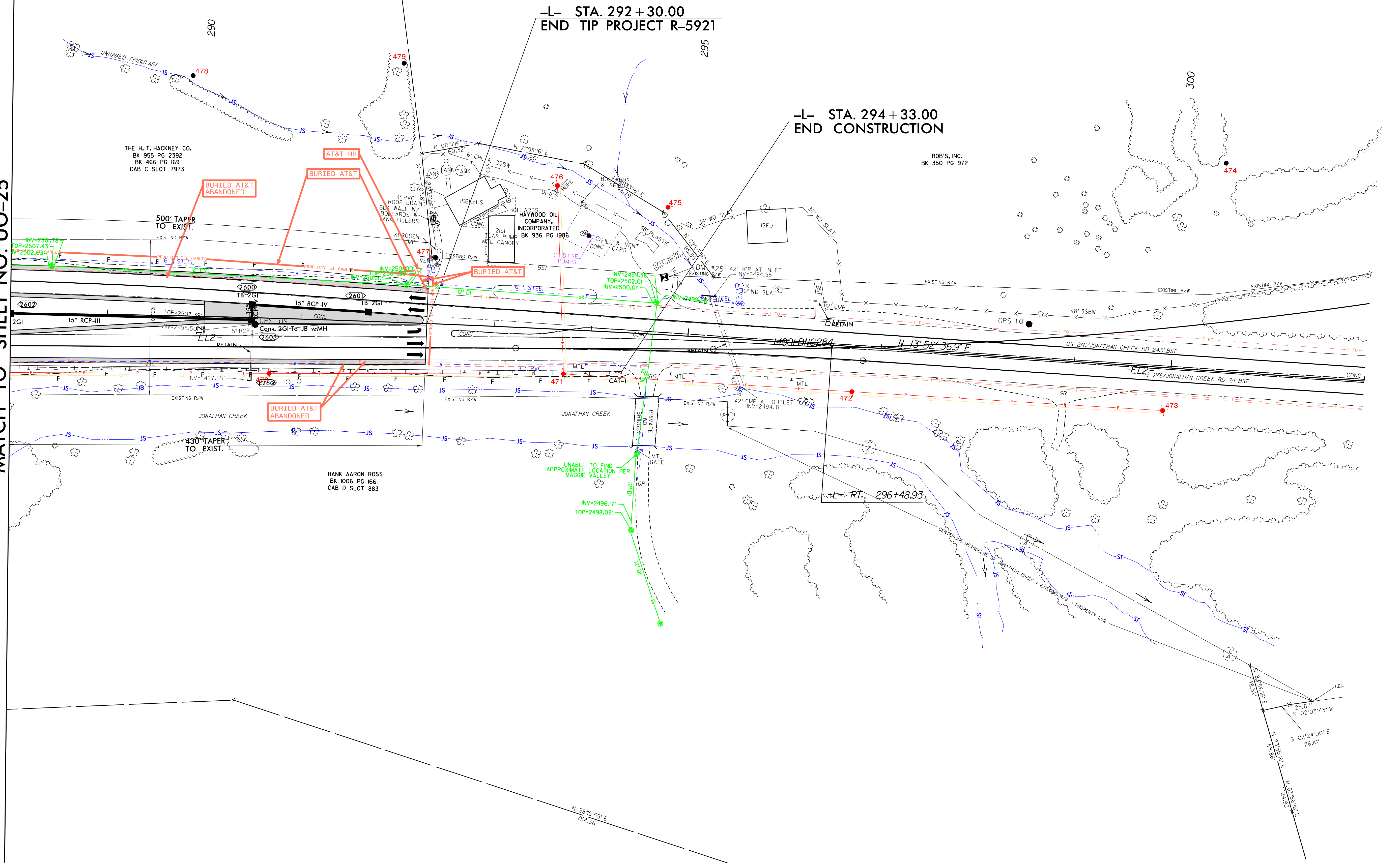
ALL PROPOSED UTILITY WORK SHOWN ON THIS SHEET WILL BE DONE BY OTHERS. NO PAYMENT WILL BE MADE TO THE CONTRACTOR FOR PROPOSED UTILITY WORK SHOWN ON THIS SHEET.



MATCH LINE STA -L- 288+00.00
MATCH TO SHEET NO. UO-25

5/14/99

18 JUL 2024 2:05 pm meering\UBO\Proj\NR-5921\ut_rdy\26_UO26_psh.dgn
5921\UBO\Proj\NR-5921\ut_rdy\26_UO26_psh.dgn

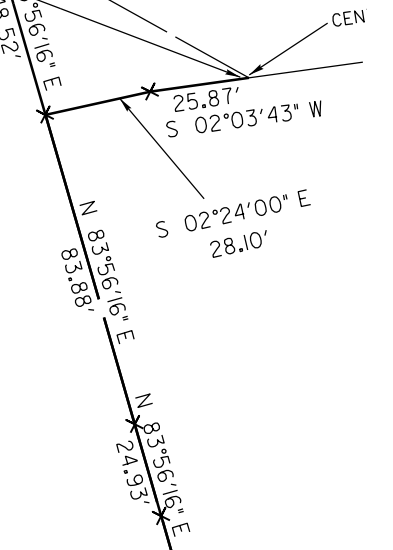


-L- STA. 292+30.00
END TIP PROJECT R-5921

-L- STA. 294+33.00
END CONSTRUCTION

BURIED AT&T
ABANDONED

UNABLE TO FIND
APPROXIMATE LOCATION PER
MAGGIE VALLEY



N 28°15'55" E
754.36'