

TIP PROJECT: R-5921

CONTRACT:


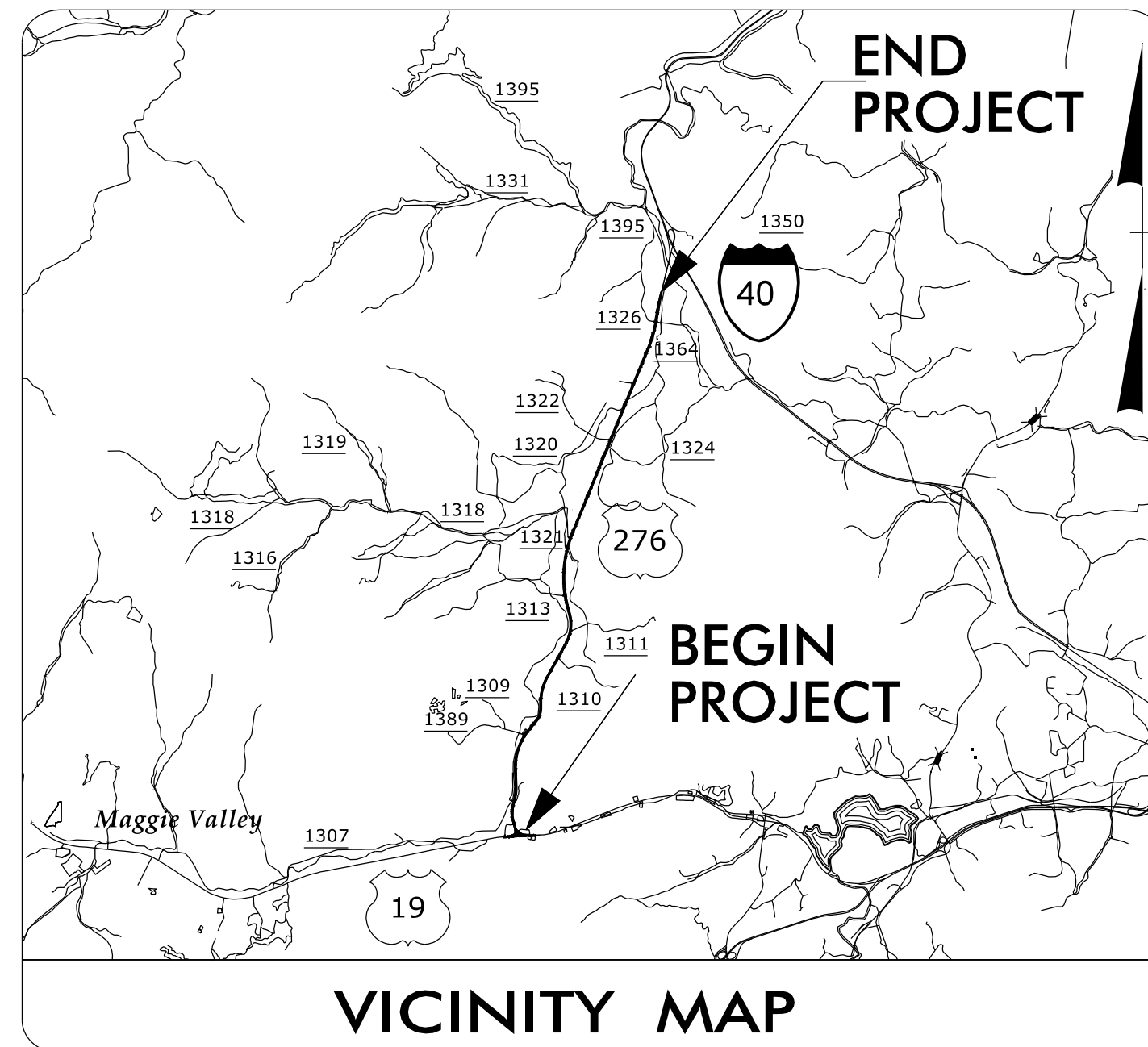

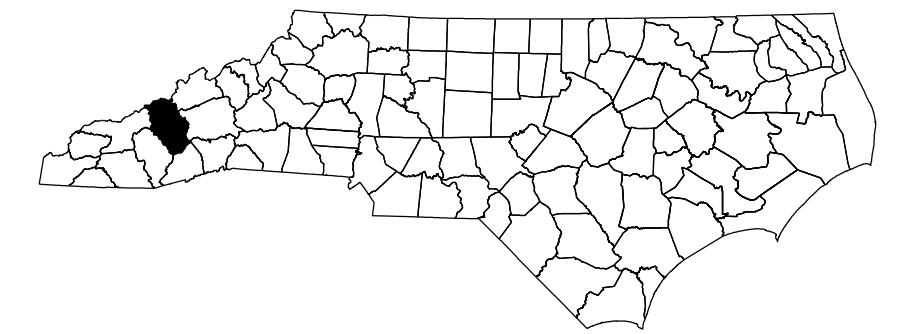
STATE OF NORTH CAROLINA
DIVISION OF HIGHWAYS

HAYWOOD COUNTY

LOCATION: US 276 (JONATHAN CREEK RD) FROM US 19 TO 0.5 MILES SOUTH OF I-40

TYPE OF WORK: TRAFFIC SIGNALS

Project No. R-5921	Sheet No. Sig.1.0
------------------------------	-----------------------------



* Signal to be removed upon completion of TIP project.

DOCUMENT NOT CONSIDERED FINAL
UNLESS ALL SIGNATURES COMPLETED

INDEX OF PLANS		
Sheet #	Reference #	Location /Description
Sig. 1.0	-----	Title Sheet
Sig. 2.0-2.2	14-0422T	US 19 (Soco Road) / US 19-276 (Dellwood Road) at US 276 (Jonathan Creek Road)
Sig. 3.0-4.1	14-1119T	US 276 (Jonathan Creek Road) at SR 1387 (Russell Cove Road) / SR 1394 (Hall Drive)
Sig. 5.0	14-5063	Standard Drawing for Rectangular Rapid Flashing Beacon

LEGEND

##-#### SIGNAL INVENTORY NUMBER


INTELLIGENT TRANSPORTATION AND SIGNALS UNIT

Contacts:

R. Nicholas Zinser, PE - Western Region Signals Engineer

Todd Joyce, PE - Signal Equipment Design Engineer

Prepared for the North Carolina Department of Transportation
In the Office of:




VHB Engineering NC, P.C. (C-3705)
940 Main Campus Drive, Suite 500
Raleigh, NC 27606
919.829.0328

Refer to Roadway Standard Drawings NCDOT dated January 2024 and Standard Specifications for Roads and Structures dated January 2024.

Jimmy Terry, PE
PROJECT ENGINEER


Jianxin(Justine) Ma, PE PTOE
PROJECT DESIGN ENGINEER

SEAL



DocuSigned by:
Jianxin Ma
8/20/2024
SIGNATURE DATE

DIVISION OF HIGHWAYS
TRANSPORTATION MOBILITY
AND SAFETY DIVISION



750 N. Greenfield Parkway, Garner, NC 27529