

STATE OF NORTH CAROLINA  
DIVISION OF HIGHWAYS

**INDEX OF CROSS SECTION SHEETS**

-L-	PROPOSED SR 1215 WEST LYON STATION ROAD	X-1 TO X-4
-Y1-	NC 56 EAST C STREET	X-5 TO X-7
-Y2-	EXISTING WEST LYON STATION ROAD	X-8 TO X-10
-RPA-	I-85 SBL OFF-RAMP	X-11
-RPB-	I-85 SBL ON-RAMP	X-12
-DRW1-		X-13
-DRW2-		X-14
-DRW3-		X-15
-DRW4-		X-16

**STATE OF NORTH CAROLINA  
DIVISION OF HIGHWAYS**

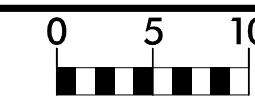
PROJ. REFERENCE NO.	SHEET NO.
U-6020	X-1A

NOTE: EMBANKMENT COLUMN DOES NOT INCLUDE BACKFILL FOR UNDERCUT

**CROSS-SECTION SUMMARY**

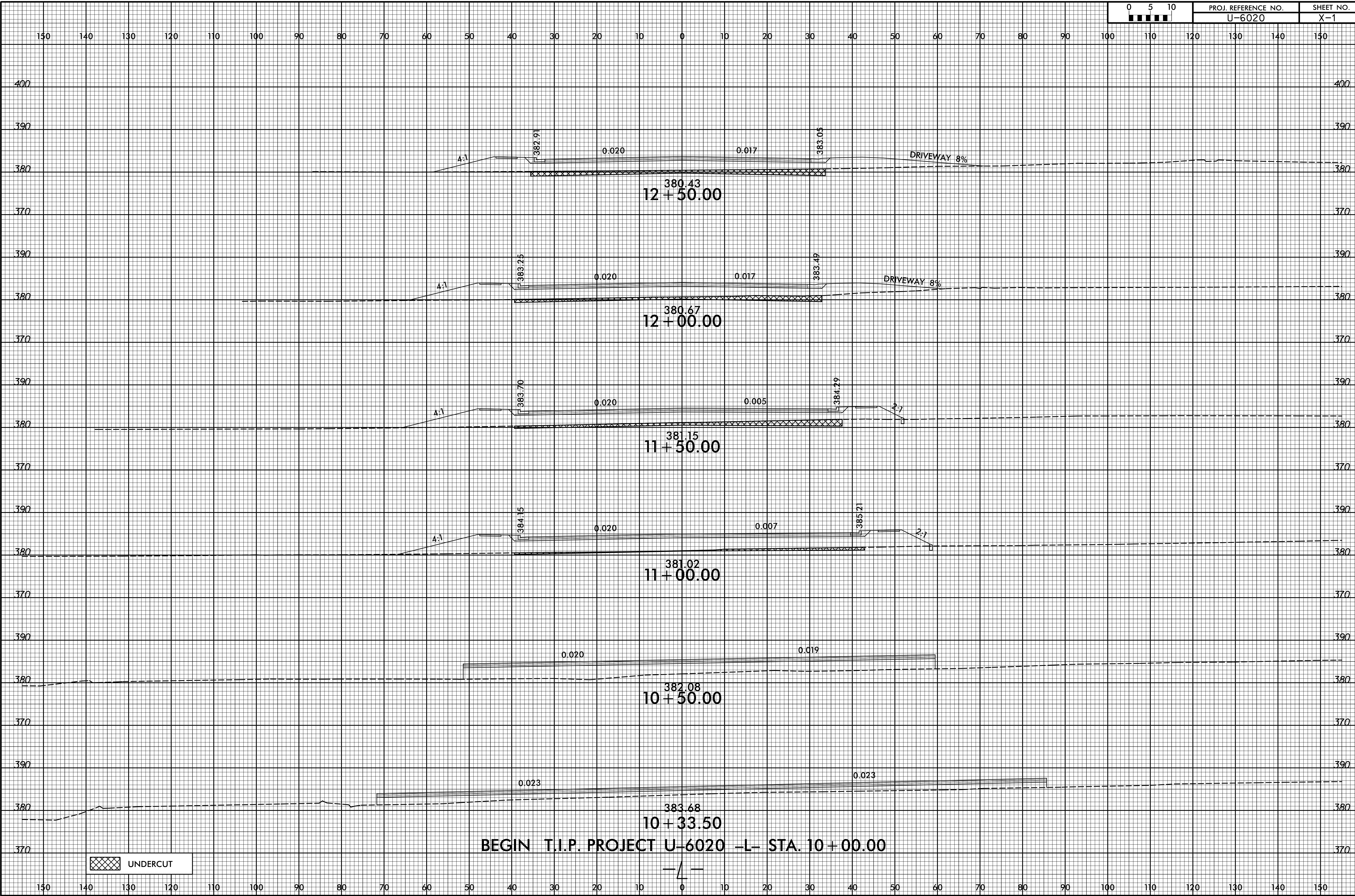
Station L	Uncl. Exc. (cu. yd.)	Under Cut Exc. (cu. yd.)	Embt (cu. yd.)	Station Y2	Uncl. Exc. (cu. yd.)	Embt (cu. yd.)	Station Drw2	Uncl. Exc. (cu. yd.)	Embt (cu. yd.)										
10+33.50	0		0	10+23.50	0	0	10+27.27	0	0	Approximate quantities only. Unclassified excavation, fine grading, clearing and grubbing, and removal of existing pavement will be paid for at the lump sum price for "Grading".									
10+50.00	0		146	10+50.00	0	154	10+30.00	0	14										
11+00.00	0	24	596	11+00.00	0	199	10+55.00	0	67										
11+50.00	0	82	593	11+50.00	41	132	10+80.00	4	6										
12+00.00	0	111	500	12+00.00	79	103	11+05.00	10	0										
12+50.00	0	117	472	12+50.00	42	35													
13+00.00	0	155	406	12+75.00	14	8	<b>Station</b>	<b>Uncl. Exc.</b>	<b>Embt</b>										
13+50.00	0	91	292				<b>Drw3</b>	<b>(cu. yd.)</b>	<b>(cu. yd.)</b>										
14+00.00	1		236	<b>Station</b>	<b>Uncl. Exc.</b>	<b>Embt</b>	10+25.14	0	0										
14+50.00	8		134	<b>Y2</b>	<b>(cu. yd.)</b>	<b>(cu. yd.)</b>	10+30.00	0	16										
15+00.00	17		31	14+90.00	0	0	10+55.00	0	49										
15+50.00	127		21	15+15.00	8	4	10+80.00	5	11										
16+00.00	181		28	15+40.00	6	4	11+05.00	12	5										
16+50.00	144		41	15+65.00	4	2													
17+00.00	102		70	15+90.00	3	3	<b>Station</b>	<b>Uncl. Exc.</b>	<b>Embt</b>										
17+50.00	45		105	16+15.00	2	6	<b>Drw4</b>	<b>(cu. yd.)</b>	<b>(cu. yd.)</b>										
18+00.00	48		101	16+40.00	2	11	10+00.00	0	0										
18+50.00	58		94	16+45.36	0	3	10+25.00	9	2										
19+00.00	54		83				10+50.00	2	25										
19+50.00	30		52	<b>Station</b>	<b>Uncl. Exc.</b>	<b>Embt</b>	10+71.56	0	40										
20+00.00	19		42	<b>Rpa</b>	<b>(cu. yd.)</b>	<b>(cu. yd.)</b>													
20+25.00	8		21	10+00.00	0	0													
				10+20.00	10	0													
<b>Station</b>	<b>Uncl. Exc.</b>		<b>Embt</b>	10+40.00	11	0													
<b>Y1</b>	<b>(cu. yd.)</b>		<b>(cu. yd.)</b>	10+60.00	12	0													
12+00.00	0		0	10+80.00	12	0													
12+50.00	61		1	11+00.00	12	0													
13+00.00	83		7	11+17.33	9	0													
13+50.00	63		21																
14+00.00	79		31	<b>Station</b>	<b>Uncl. Exc.</b>	<b>Embt</b>													
14+50.00	117		37	<b>Rpb</b>	<b>(cu. yd.)</b>	<b>(cu. yd.)</b>													
15+00.00	155		39	10+00.00	0	0													
15+50.00	94		41	10+20.00	13	0													
16+00.00	12		74	10+40.00	13	0													
16+50.00	12		69	10+60.00	11	0													
17+00.00	14		37	10+80.00	11	0													
17+50.00	19		38	11+00.00	11	0													
18+00.00	22		72	11+20.00	10	0													
18+50.00	19		114	11+21.39	1	0													
19+00.00	32		87																
19+50.00	43		60	<b>Station</b>	<b>Uncl. Exc.</b>	<b>Embt</b>													
20+00.00	38		58	<b>Drw1</b>	<b>(cu. yd.)</b>	<b>(cu. yd.)</b>													
20+50.00	47		44	10+00.00	0	0													
21+00.00	44		32	10+20.00	52	0													
21+27.74	17		13	10+35.00	33	1													
				10+50.00	26	1													
				10+57.00	13	1													

6/23/16



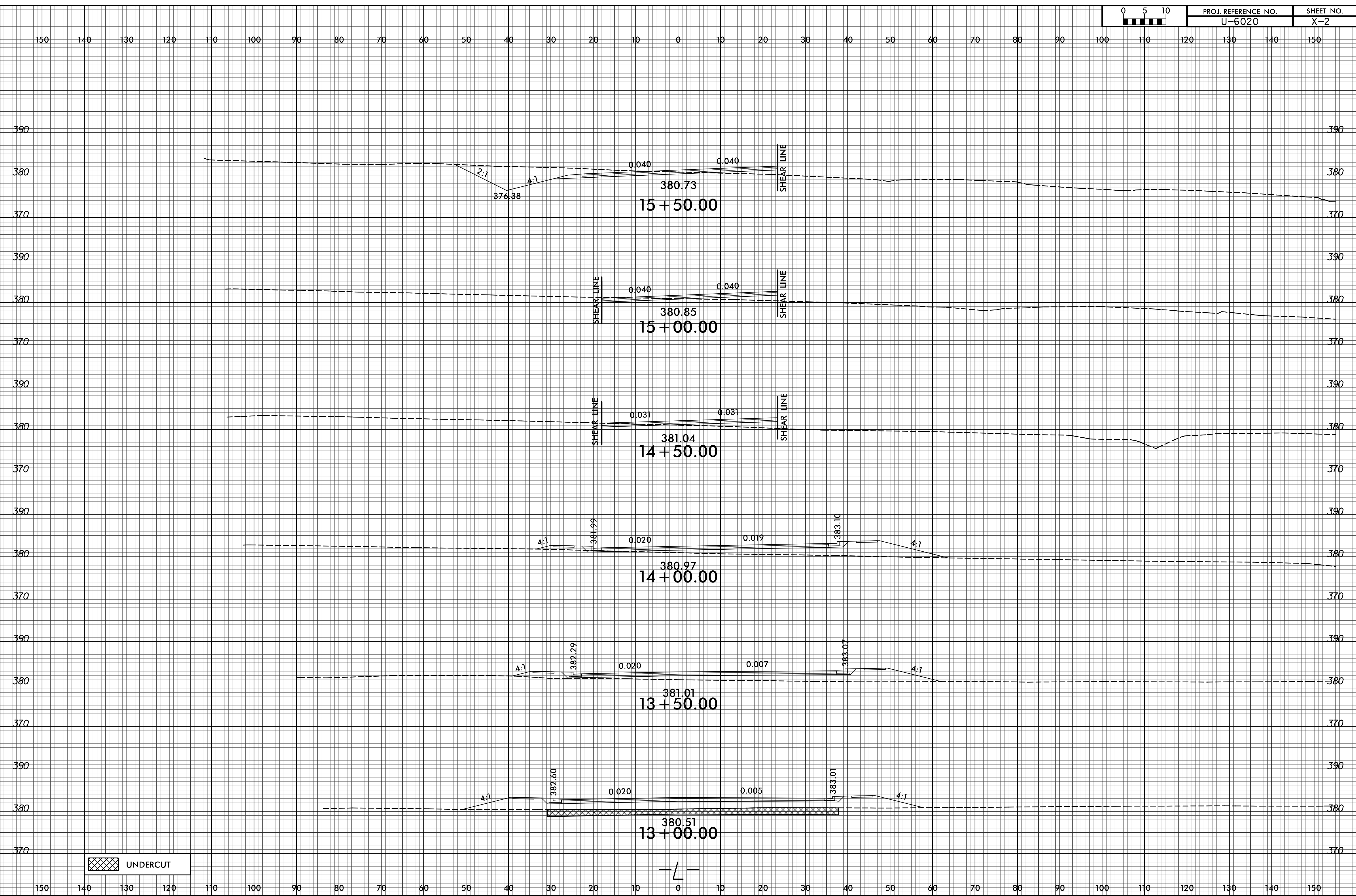
PROJ. REFERENCE NO.  
U-6020

SHEET NO.  
X-1



10/4/2022  
C:\Projects\NCD001\U-6020\Roadway\CorridorModeling\U6020\_rdy\_xpl.dgn  
User:rlowerli

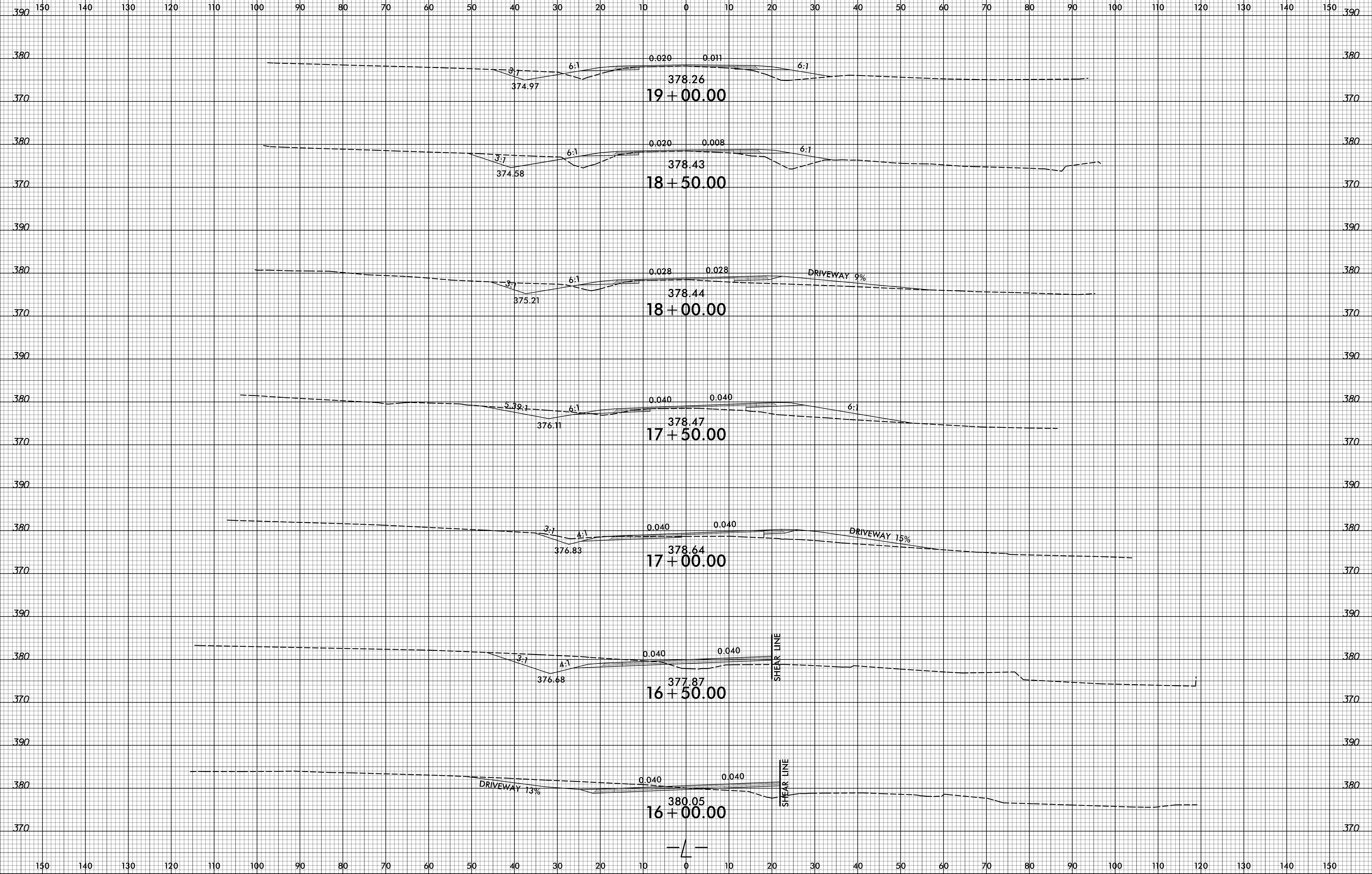
6/23/16



UNDERCUT

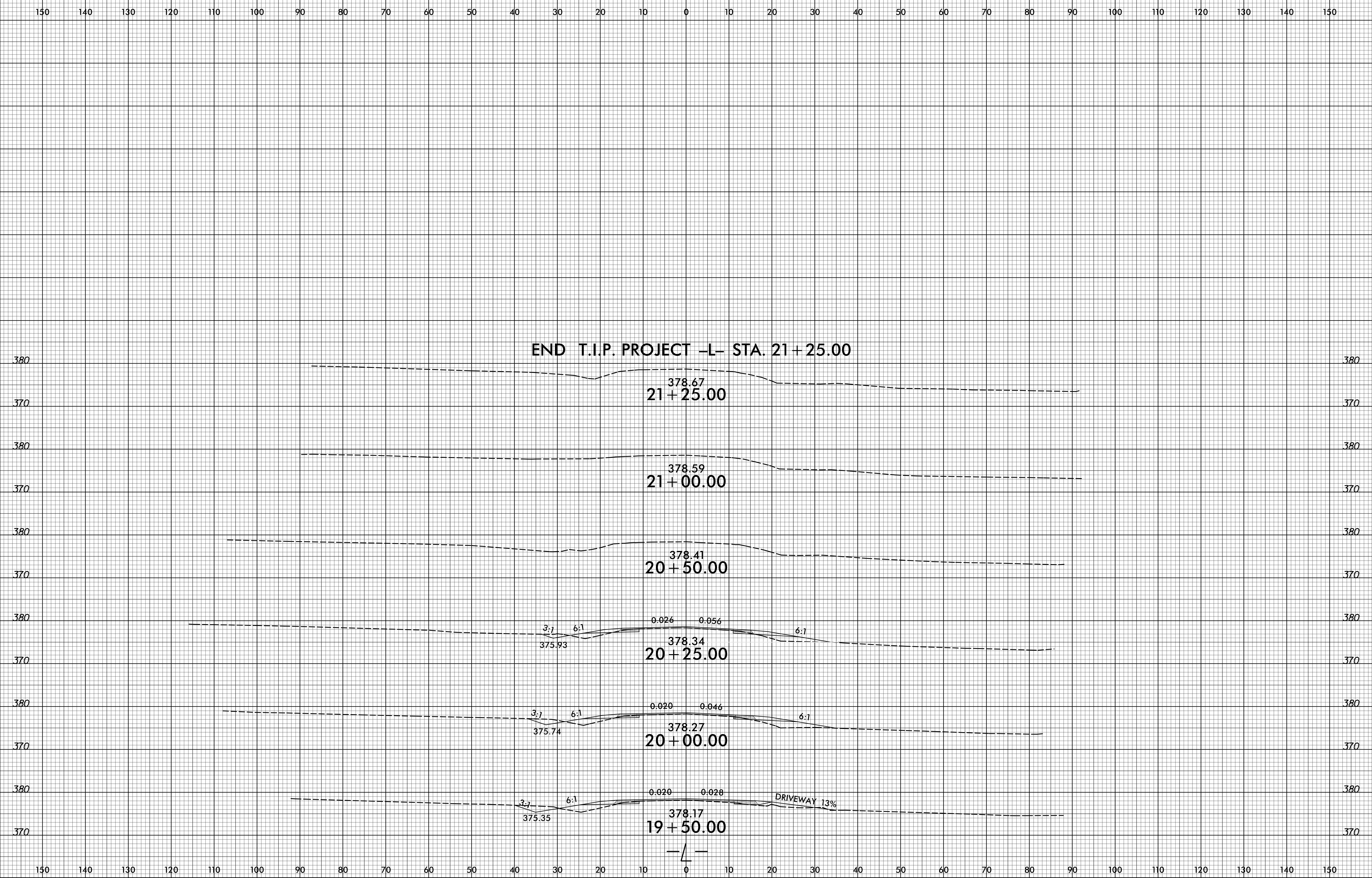
7/12/2019  
 X:\NCDDT\U-6020\Roadway\CorridorModeling\6020\_rdy\_xpl.dgn  
 User: mlowery

6/23/16



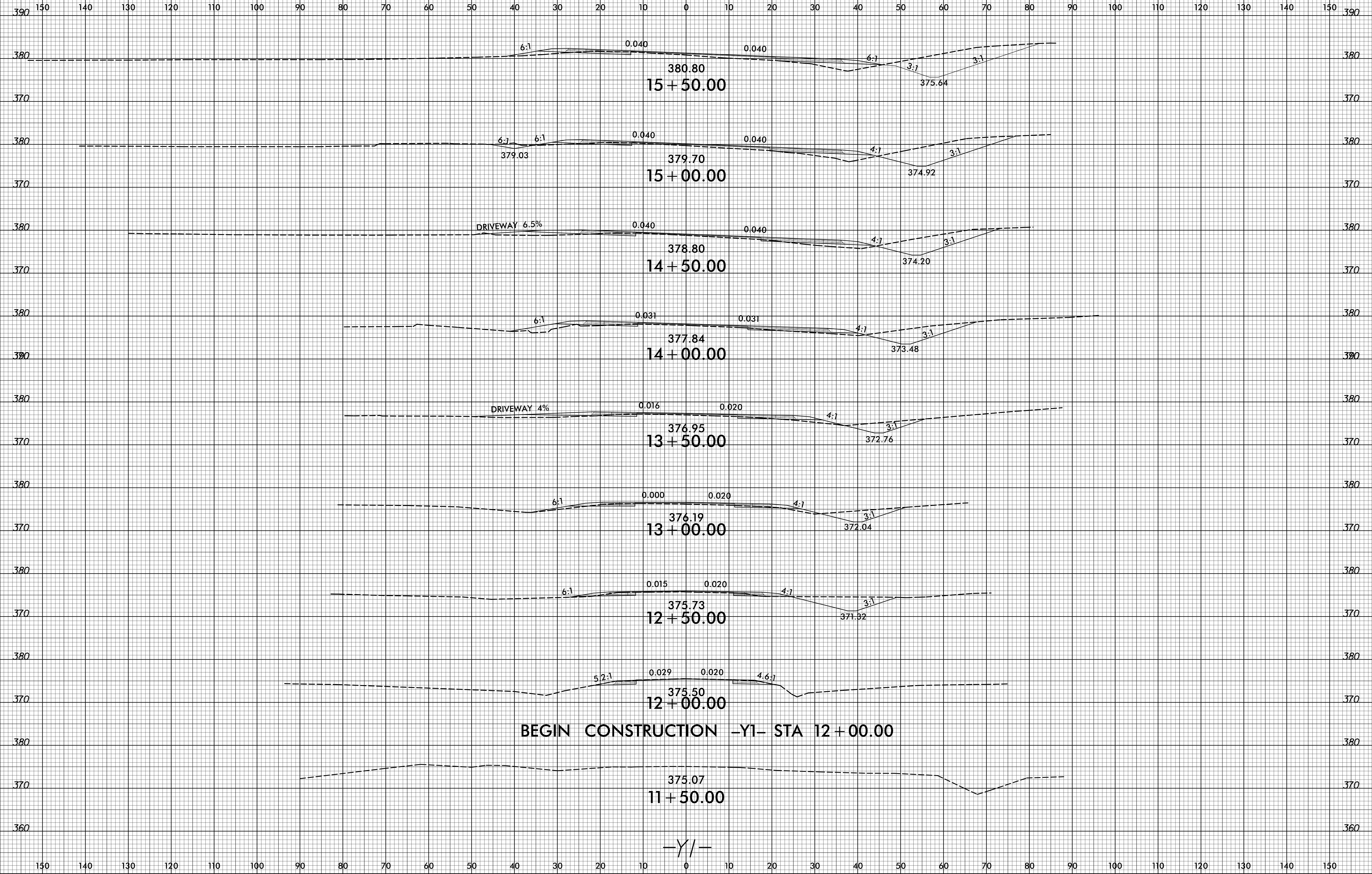
7/12/2019 X:\NCDDT\U-6020\Roadway\CorridorModeling\6020\_rdy\_xpl.dgn

6/23/16



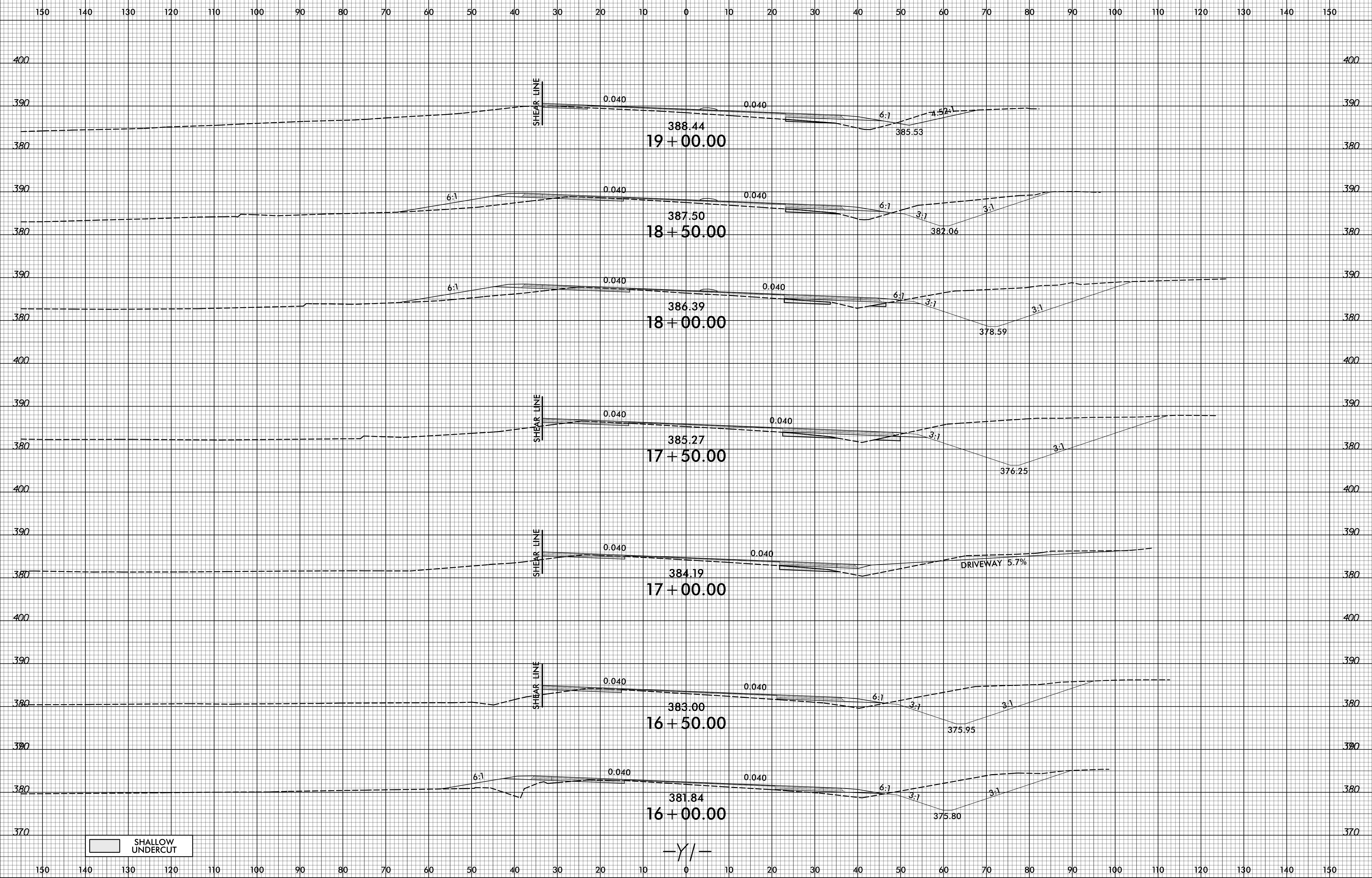
7/12/2019  
X:\NCDDT\U-6020\Roadway\CorridorModeling\6020\_rdy\_xpl.L.dgn  
User:mlower4

6/23/16



7/12/2019  
X:\NCDD\U-6020\Roadway\CorridorModeling\6020\_rdy\_xpl\_Y1.dgn  
User:mlower4

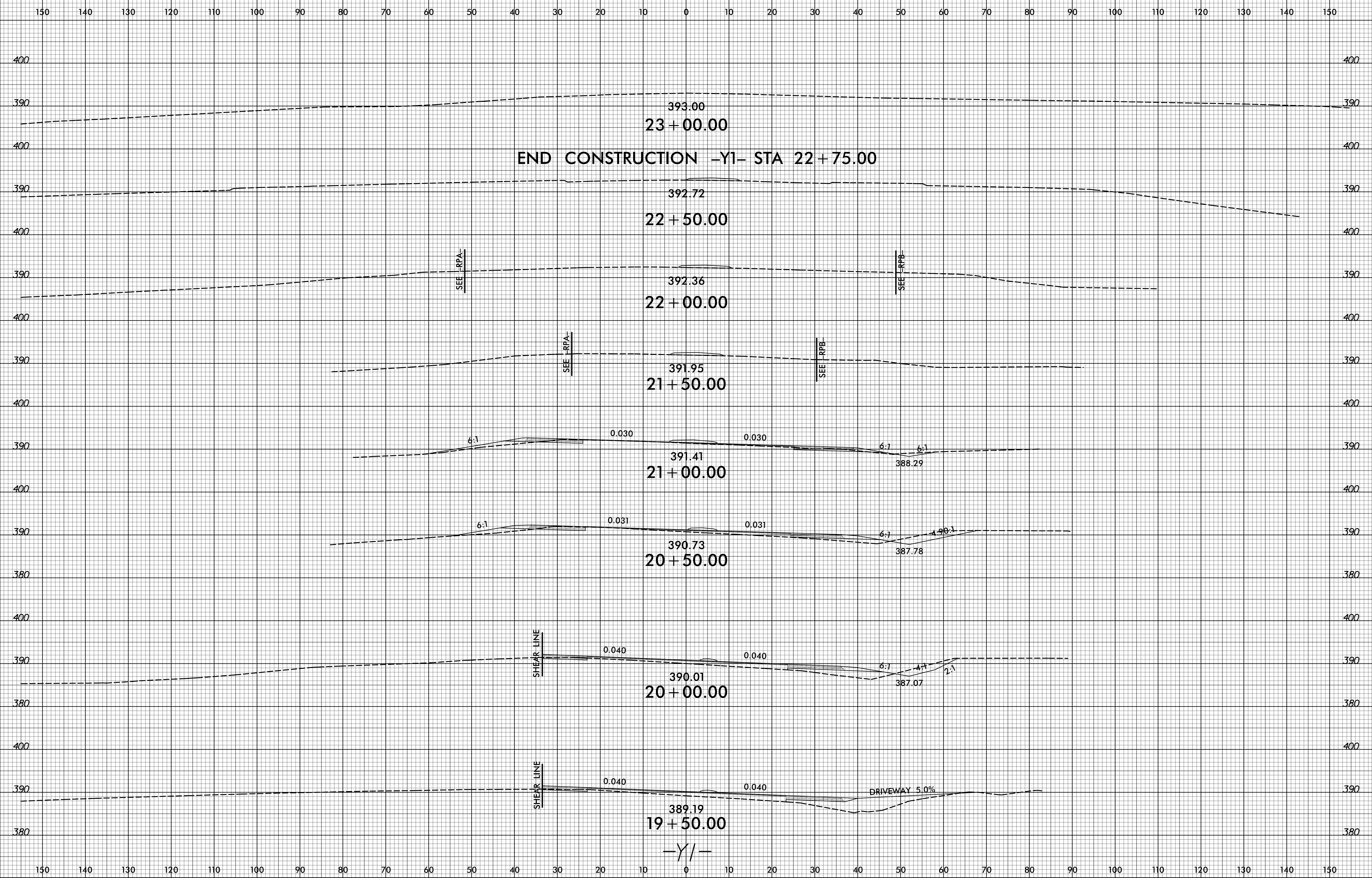
6/23/16



7/12/2019  
X:\NCDDT\U-6020\Roadway\CorridorModeling\6020\_rdy\_xpl\_1.dgn  
User:mlower4

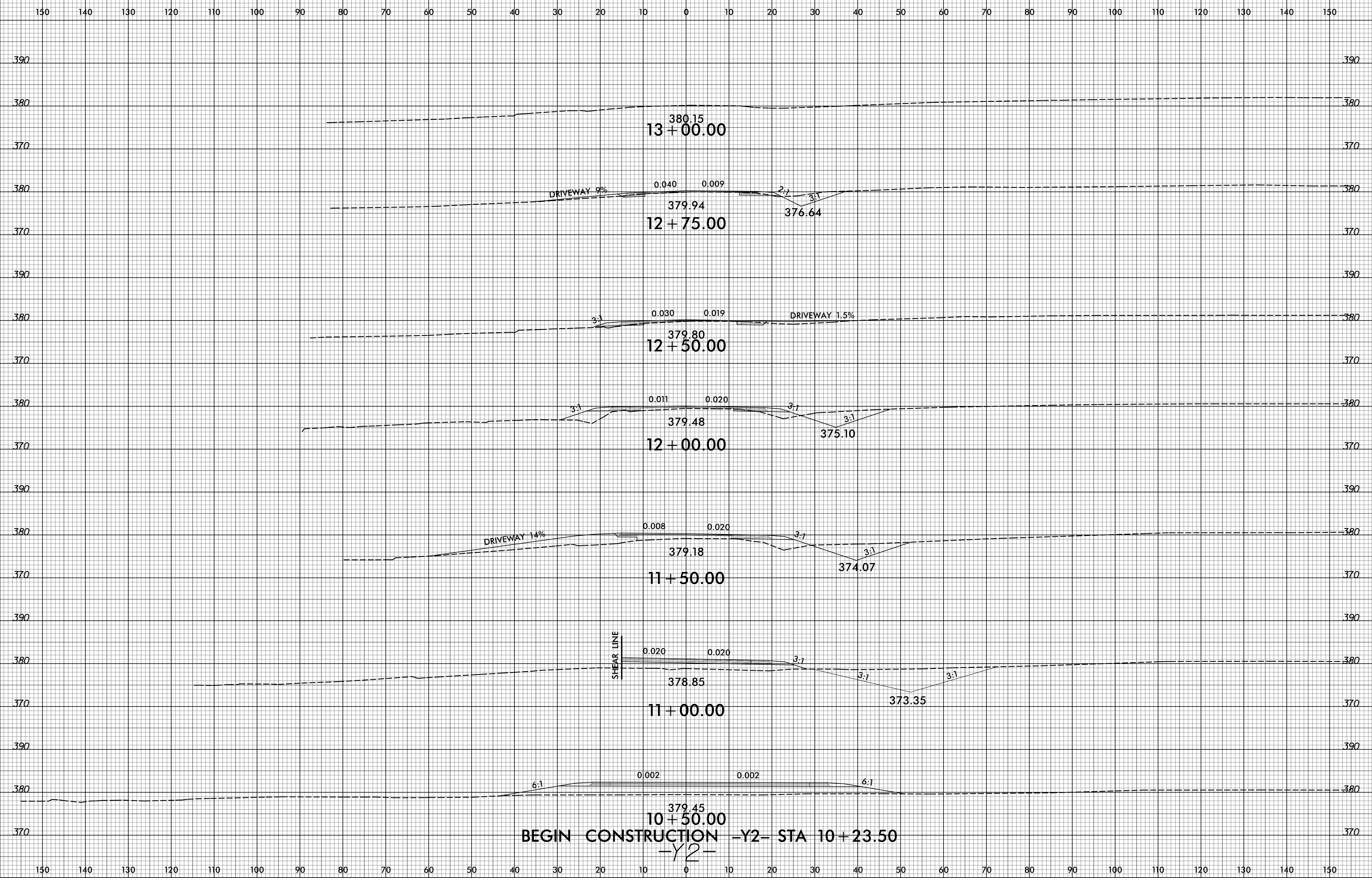


6/23/16



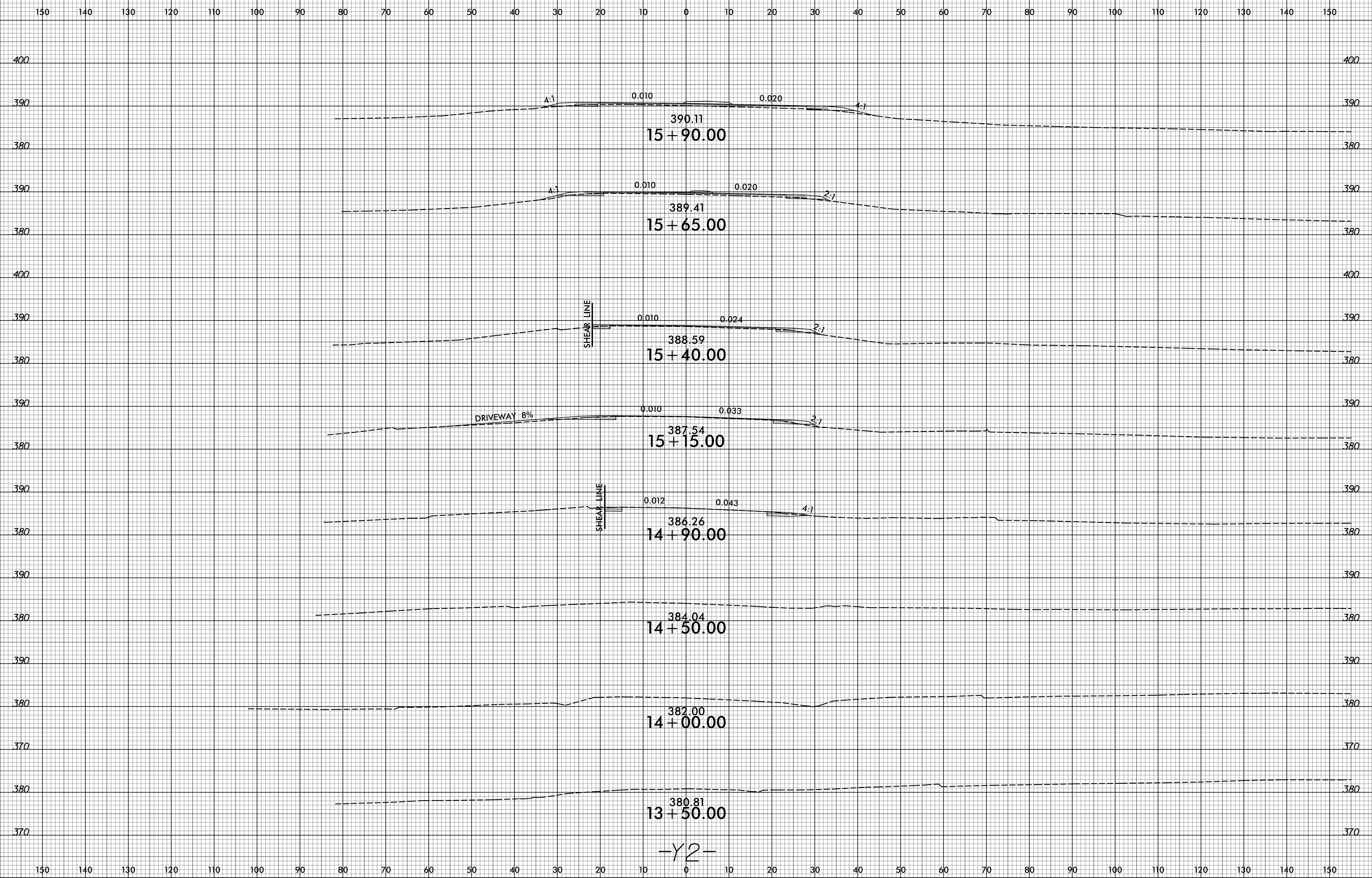
7/12/2019  
X:\NCDDT\U-6020\Roadway\CorridorModeling\6020\_rdy\_xpl\_Y1.dgn  
User:mlower4

6/23/16



7/12/2019  
X:\NCDDT\U-6020\Roadway\CorridorModeling\6020\_rdy\_xpl\_Y2.dgn  
User: mlowery

6/23/16

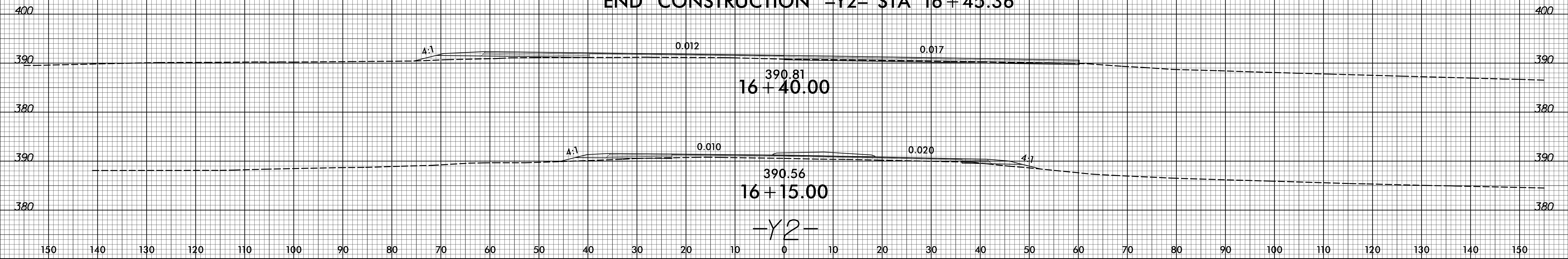


7/12/2019  
X:\NCDDT\U-6020\Roadway\CorridorModeling\6020\_rdy\_xpl\_Y2.dgn

6/23/16

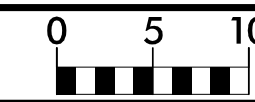
150 140 130 120 110 100 90 80 70 60 50 40 30 20 10 0 10 20 30 40 50 60 70 80 90 100 110 120 130 140 150

END CONSTRUCTION -Y2- STA 16 + 45.36



7/12/2019  
X:\NCDDT\U-6020\Roadway\CorridorModeling\6020\_rdy\_xpl\_Y2.dgn  
User:mlower4

8/23/99

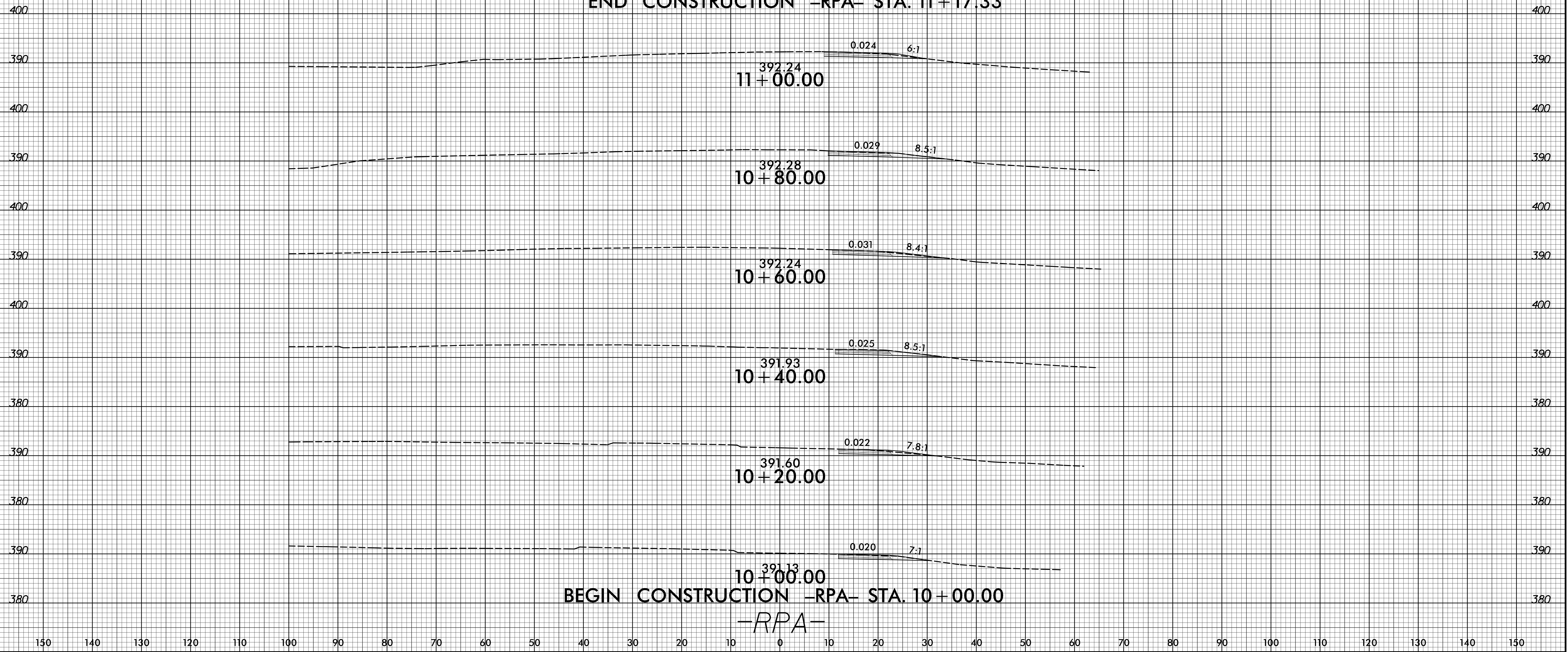


PROJ. REFERENCE NO.  
U-6020

SHEET NO.  
X-11

150 140 130 120 110 100 90 80 70 60 50 40 30 20 10 0 10 20 30 40 50 60 70 80 90 100 110 120 130 140 150

END CONSTRUCTION -RPA- STA. 11+17.33



BEGIN CONSTRUCTION -RPA- STA. 10+00.00

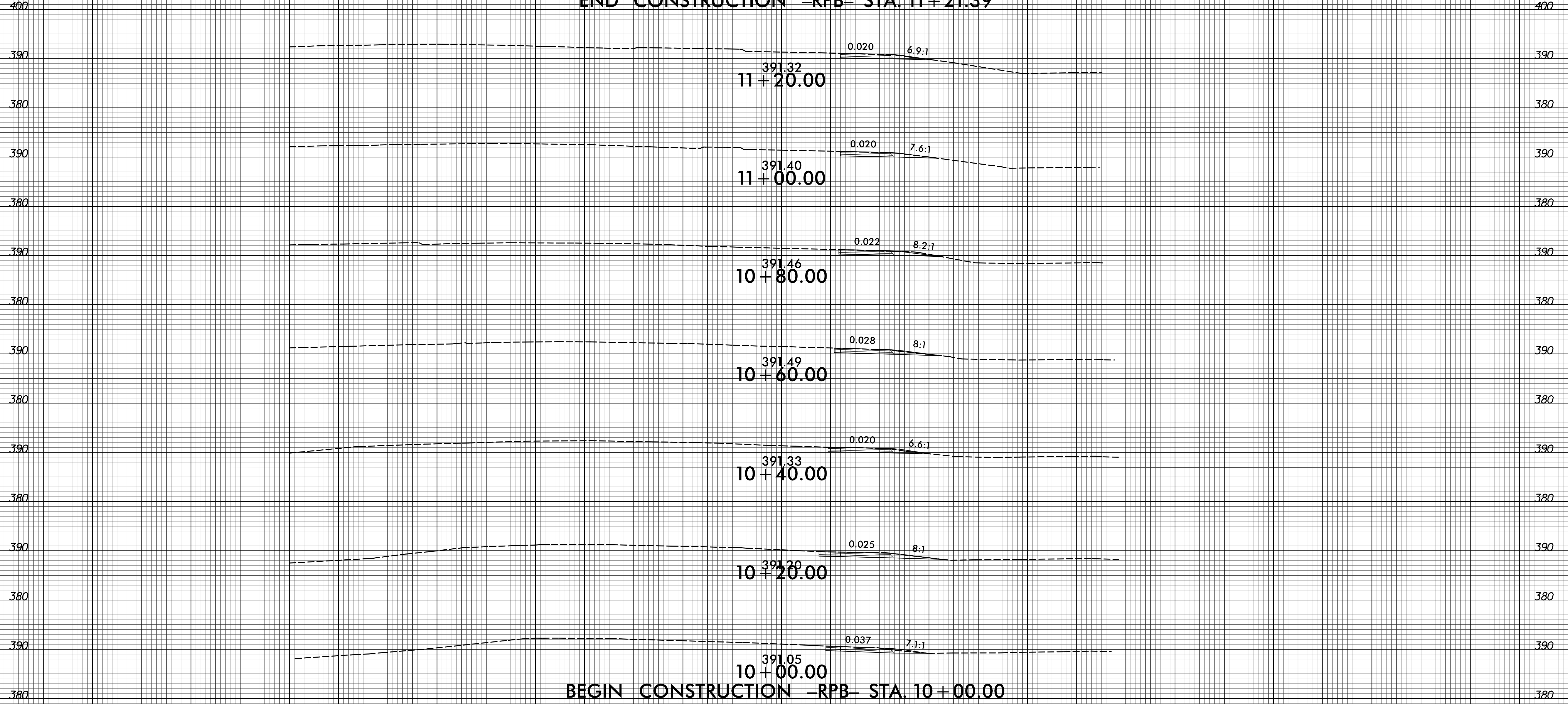
-RPA-

150 140 130 120 110 100 90 80 70 60 50 40 30 20 10 0 10 20 30 40 50 60 70 80 90 100 110 120 130 140 150

7/12/2019  
X:\NCDD\U-6020\Roadway\CorridorModeling\6020\_rdy\_xpl\_rpa.dgn  
User:rdy

150 140 130 120 110 100 90 80 70 60 50 40 30 20 10 0 10 20 30 40 50 60 70 80 90 100 110 120 130 140 150

END CONSTRUCTION -RPB- STA. 11 + 21.39

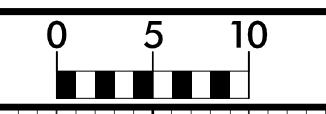


BEGIN CONSTRUCTION -RPB- STA. 10 + 00.00

-RPB-

150 140 130 120 110 100 90 80 70 60 50 40 30 20 10 0 10 20 30 40 50 60 70 80 90 100 110 120 130 140 150

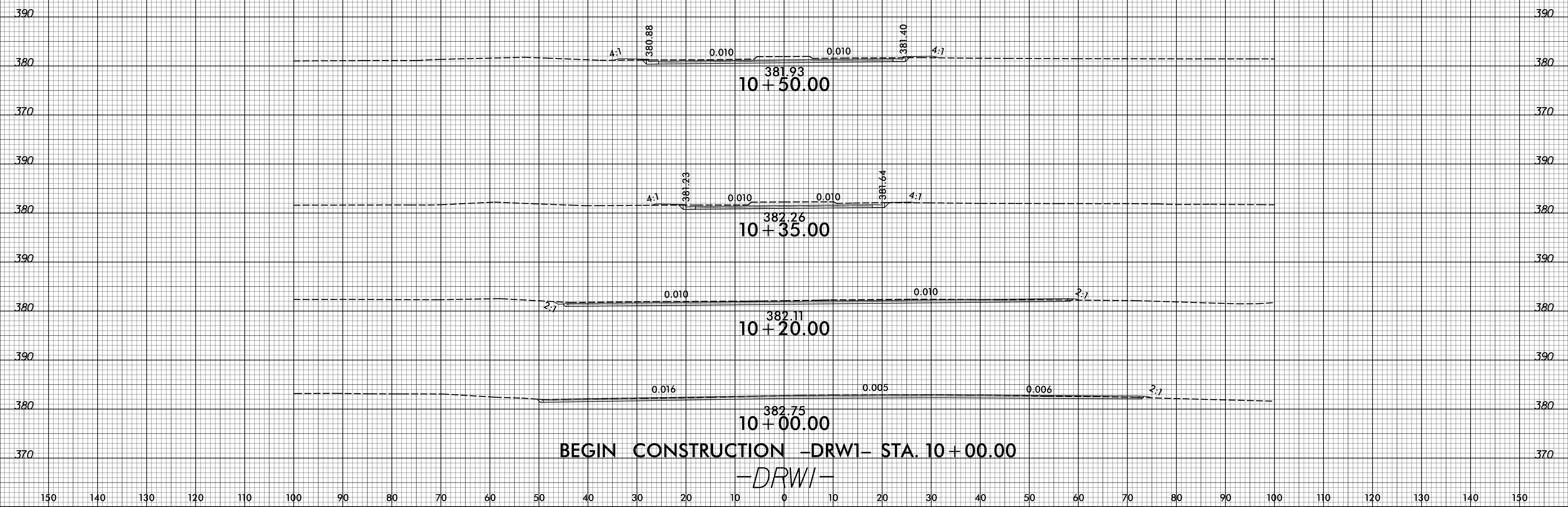
8/23/99



PROJ. REFERENCE NO.	SHEET NO.
U-6020	X-13

150 140 130 120 110 100 90 80 70 60 50 40 30 20 10 0 10 20 30 40 50 60 70 80 90 100 110 120 130 140 150

END CONSTRUCTION -DRW1- STA. 10 + 57.00



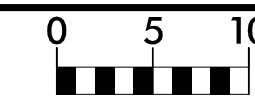
BEGIN CONSTRUCTION -DRW1- STA. 10 + 00.00

-DRW1-

150 140 130 120 110 100 90 80 70 60 50 40 30 20 10 0 10 20 30 40 50 60 70 80 90 100 110 120 130 140 150

7/12/2019 X:\NCDDT\U-6020\Roadway\CorridorModeling\6020\_rdy\_xpl\_DRW1.dgn

8/23/99

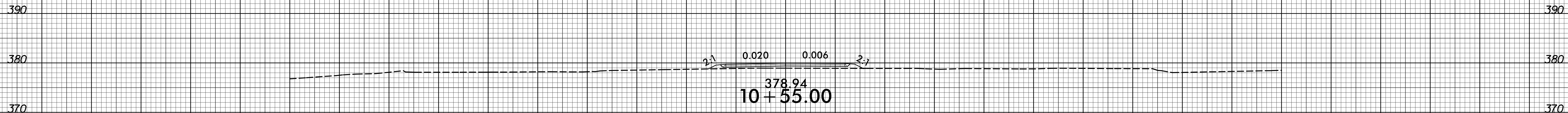
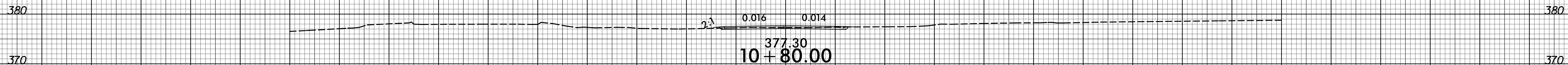
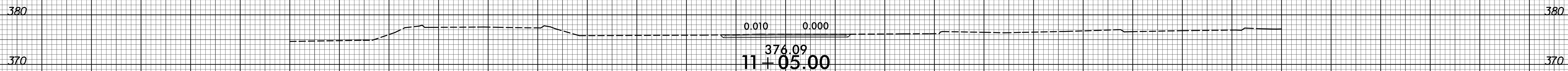


PROJ. REFERENCE NO.  
U-6020

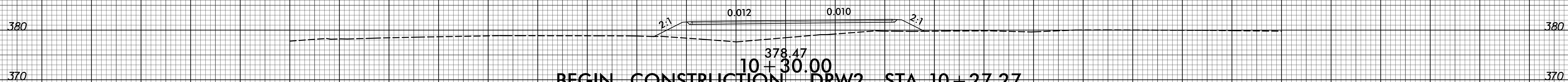
SHEET NO.  
X-14

150 140 130 120 110 100 90 80 70 60 50 40 30 20 10 0 10 20 30 40 50 60 70 80 90 100 110 120 130 140 150

END CONSTRUCTION -DRW2- STA. 11 + 05.00



BEGIN CONSTRUCTION -DRW2- STA. 10 + 27.27

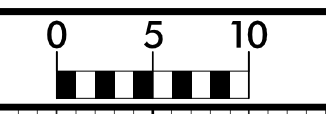


150 140 130 120 110 100 90 80 70 60 50 40 30 20 10 0 10 20 30 40 50 60 70 80 90 100 110 120 130 140 150

7/12/2019  
X:\PROJECTS\U-6020\Roadway\CorridorModeling\6020\_rdy\_xpl\_DRW2.dgn



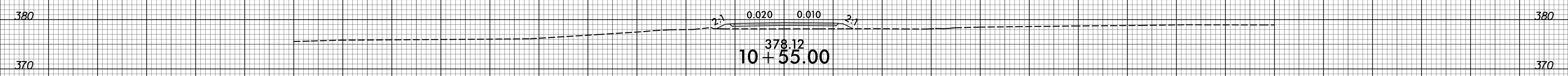
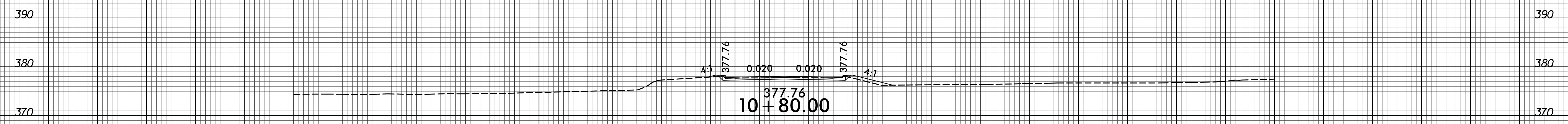
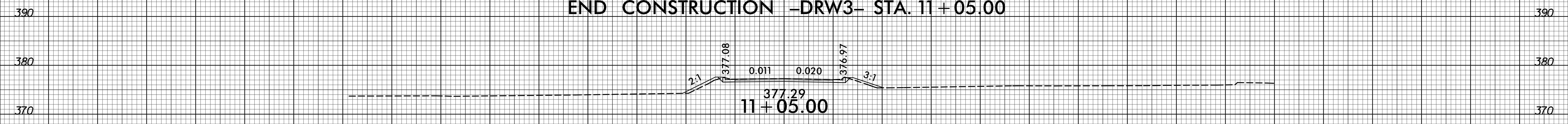
8/23/99



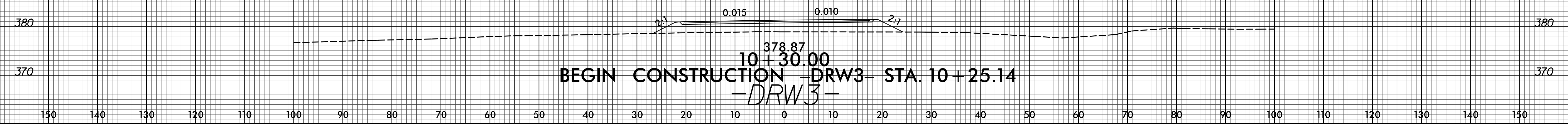
PROJ. REFERENCE NO.	SHEET NO.
U-6020	X-15

150 140 130 120 110 100 90 80 70 60 50 40 30 20 10 0 10 20 30 40 50 60 70 80 90 100 110 120 130 140 150

END CONSTRUCTION -DRW3- STA. 11 + 05.00



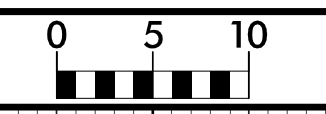
BEGIN CONSTRUCTION -DRW3- STA. 10 + 25.14  
-DRW3-



150 140 130 120 110 100 90 80 70 60 50 40 30 20 10 0 10 20 30 40 50 60 70 80 90 100 110 120 130 140 150

7/12/2019  
X:\PROJECTS\U-6020\Roadway\CorridorModeling\6020\_rdy\_xpl\_DRW3.dgn  
User:rdy

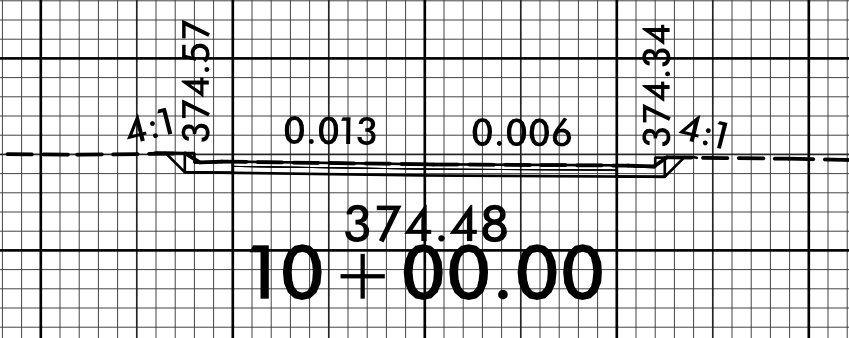
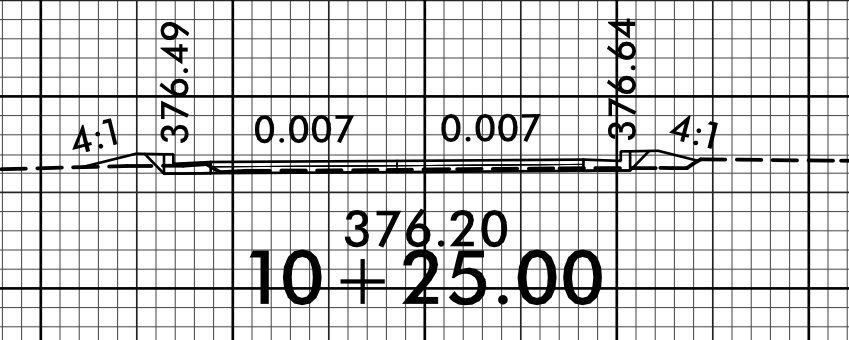
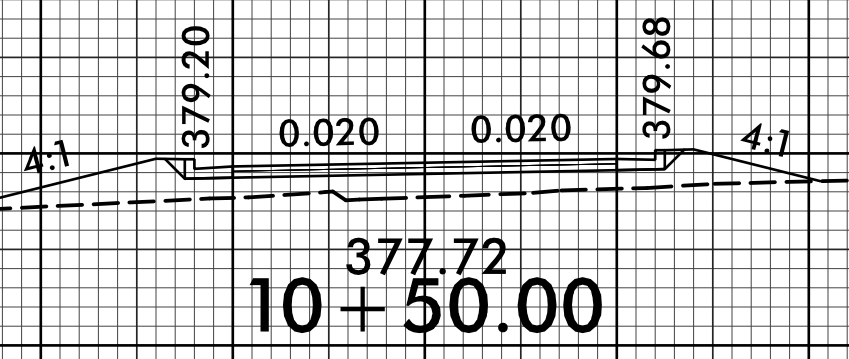
8/23/99



PROJ. REFERENCE NO.	SHEET NO.
U-6020	X-16

150 140 130 120 110 100 90 80 70 60 50 40 30 20 10 0 10 20 30 40 50 60 70 80 90 100 110 120 130 140 150

END CONSTRUCTION -DRW4- STA. 10 + 71.56



BEGIN CONSTRUCTION -DRW4- STA. 10 + 00.00

-DRW4-

150 140 130 120 110 100 90 80 70 60 50 40 30 20 10 0 10 20 30 40 50 60 70 80 90 100 110 120 130 140 150

7/12/2009  
 X:\NCDDT\U-6020\Roadway\CorridorModeling\6020\_rdy\_xpl\_DRW4.dgn  
 User:rdy