

STATE OF NORTH CAROLINA  
DIVISION OF HIGHWAYS

# GRANVILLE COUNTY

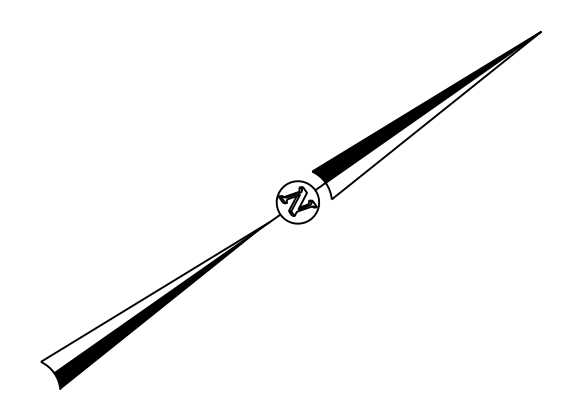
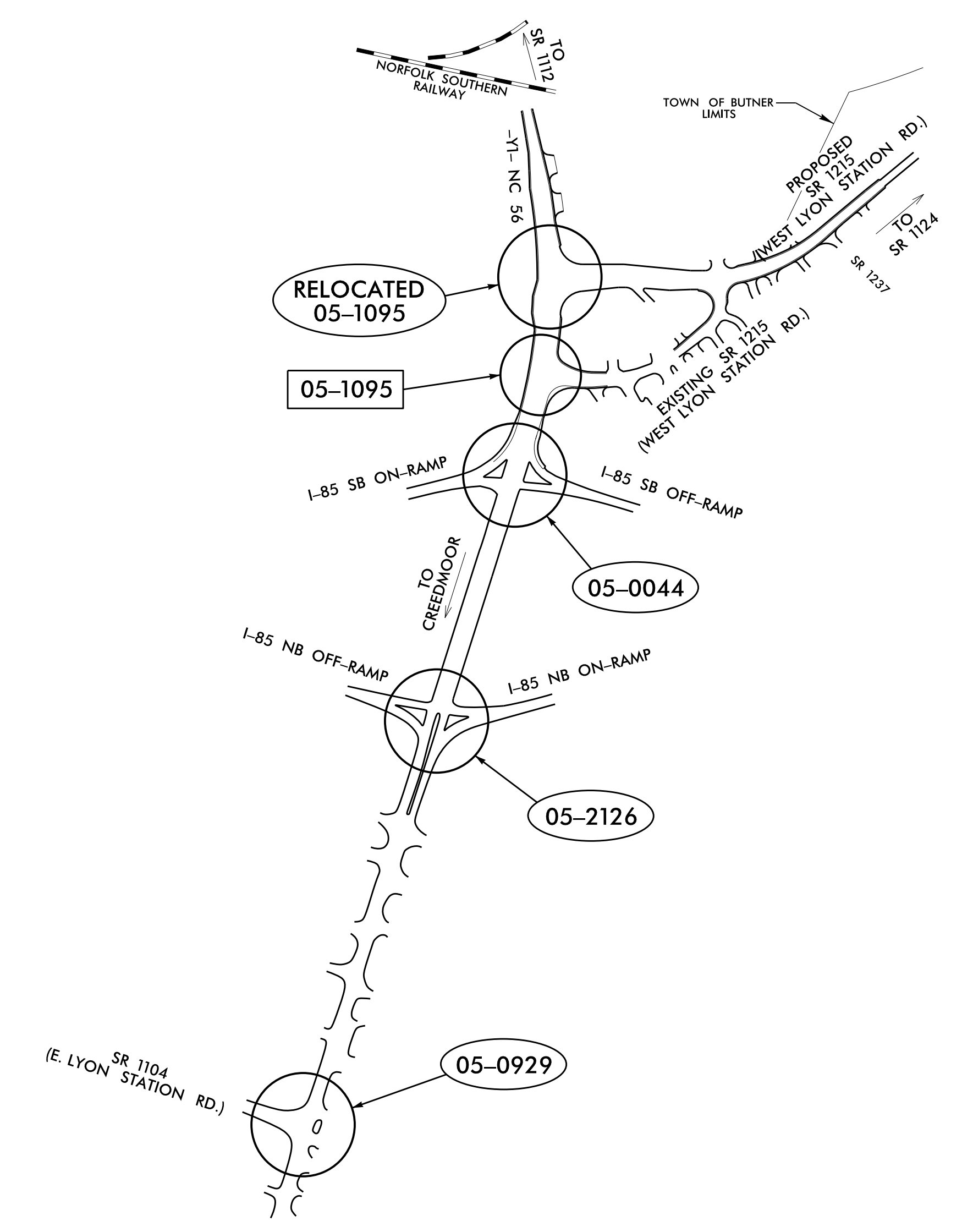
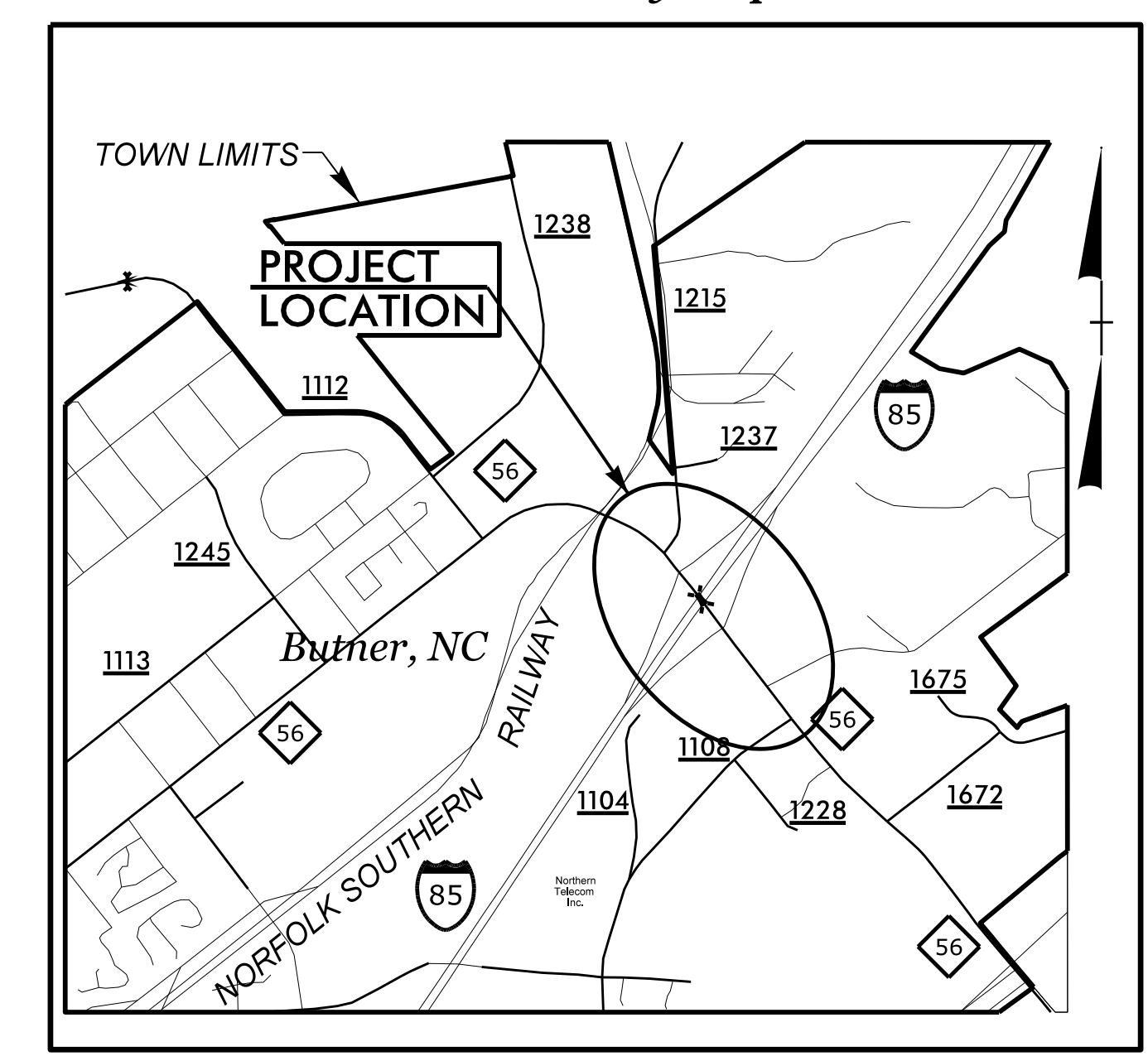
**LOCATION: REALIGNMENT OF SR 1215 (WEST LYON STATION ROAD) AT NC 56 (EAST C STREET) IN BUTNER**

**TYPE OF WORK: TRAFFIC SIGNALS AND SIGNAL COMMUNICATION**

**Project: U-6020**

**Contract: C204944**

Vicinity Map



- 05-XXXX New or Existing Signal
- 05-XXXX Existing Signal to be Removed

Refer to "Roadway Standard Drawings NCDOT" dated January 2024 and "Standard Specifications for Roads and Structures" dated January 2024.


Sheet #	Reference #	Index of Plans	Location/Description
Sig. 1.0		Title Sheet	
Sig. 2.0-3.2	05-1095	NC 56 at SR 1215 (West Lyon Station Road)	
Sig. 4.0-6.2	05-0044	NC 56 at I-85 SB Ramps	
Sig. 7.0-7.2	05-2126	NC 56 at I-85 NB Ramps	
Sig. 8.0-8.1	05-0929	NC 56 at SR 1104 (East Lyon Station Road)	
SCP 1		Signal Communication Plans	

**TRANSPORTATION SYSTEMS  
MANAGEMENT & OPERATIONS UNIT**

Contacts:

- Robert J. Ziemba, PE - Central Region Signals Engineer
- Ryan W. Hough, PE - Signal Equipment Project Engineer
- Gregory A. Green - Signal Communications Project Engineer

Prepared in the Office of:  
DIVISION OF HIGHWAYS  
TRANSPORTATION MOBILITY & SAFETY DIVISION



23-APR-2024 11:30  
 R:\HS&S\2024\15-Signals\Signal Design Section\Central Region\Div 5\U-6020\MAXTIME\U-6020-sig-tsh-2024mmd.dgn  
 R. Ziemba