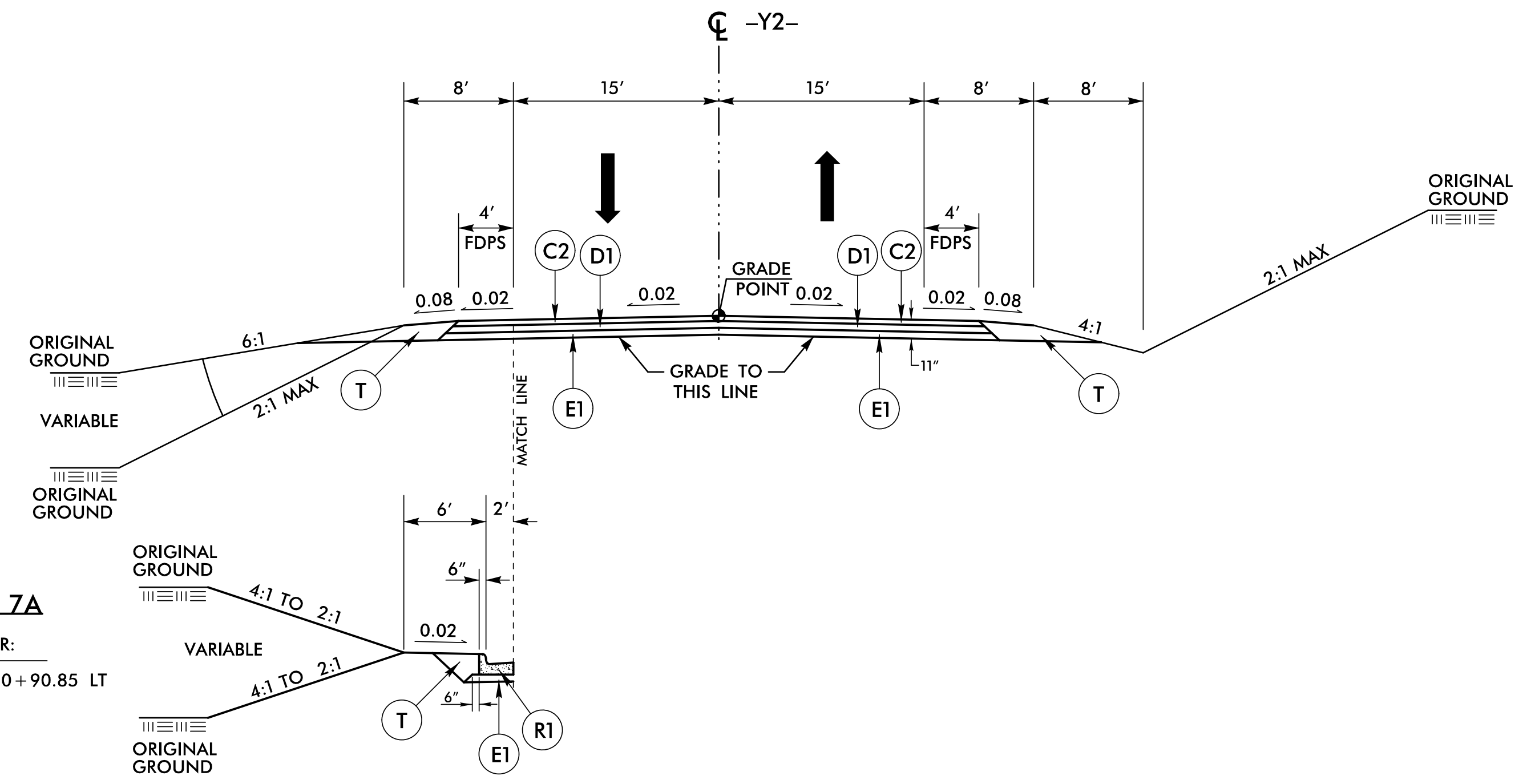


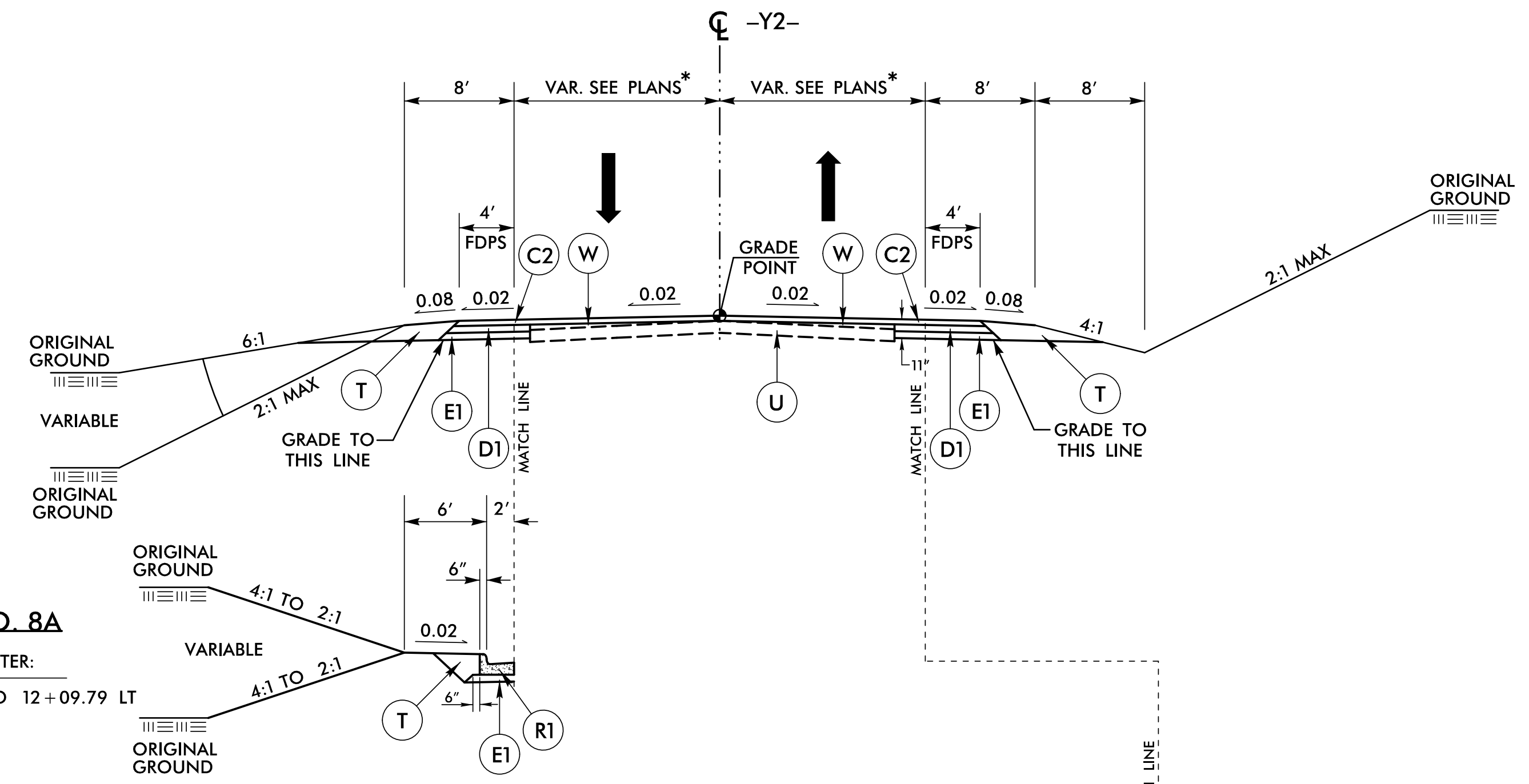
6/2/2024

PROJECT REFERENCE NO. U-6020	SHEET NO. 2A-4
ROADWAY DESIGN ENGINEER MARCUS LOYER 027418	PAVEMENT DESIGN ENGINEER SHIHAI ZHANG 038176
4/26/2024 9:21 AM EDT	4/26/2024 10:12 AM EDT
DOCUMENT NOT CONSIDERED FINAL UNLESS ALL SIGNATURES COMPLETED	
TGS ENGINEERS 706 HILLSBOROUGH ST. SUITE 200 RALEIGH, NC 27603 PH (919) 773-8887 CORP. LICENSE NO.: C-0275	

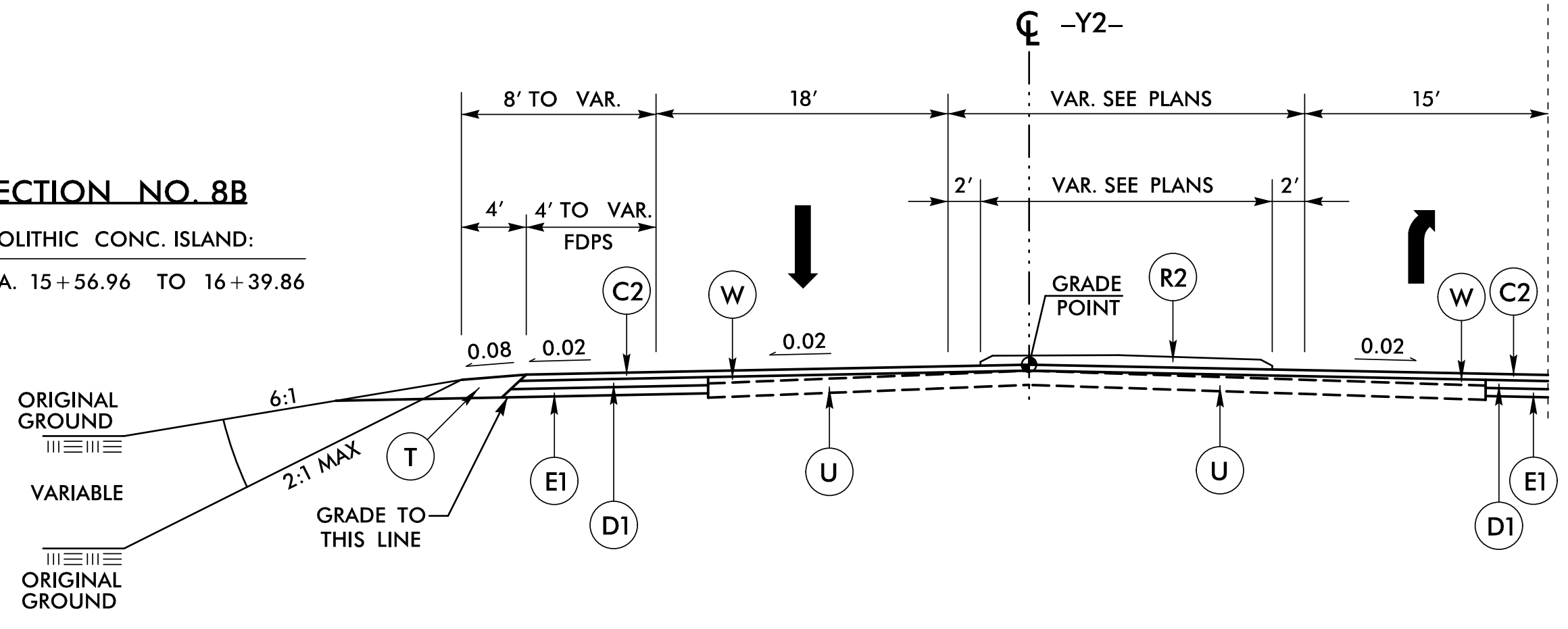
TYPICAL SECTION NO. 7A
USE FOR 2'-6" CURB AND GUTTER:
FROM -Y2- STA. 10+76.01 TO 10+90.85 LT



TYPICAL SECTION NO. 8A
USE FOR 2'-6" CURB AND GUTTER:
FROM -Y2- STA. 10+90.85 TO 12+09.79 LT

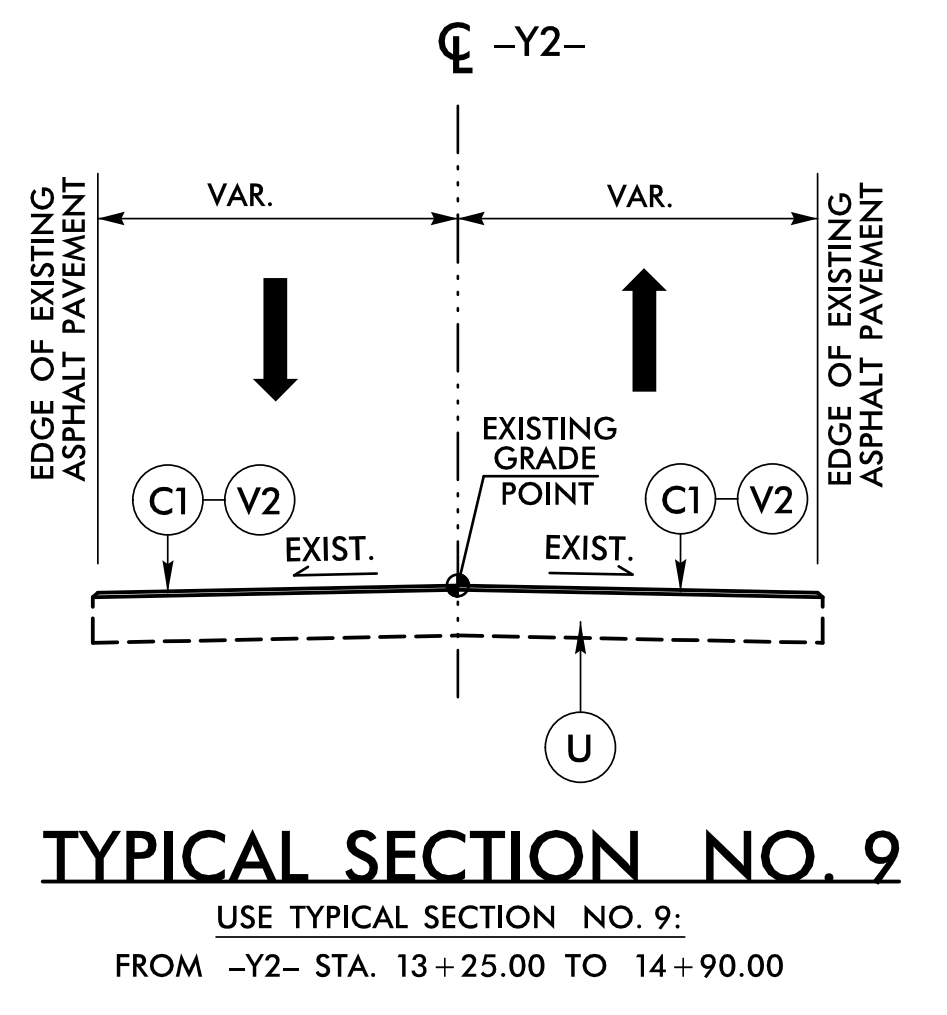


TYPICAL SECTION NO. 8B
USE FOR MONOLITHIC CONC. ISLAND:
FROM -Y2- STA. 15+56.96 TO 16+39.86



TYPICAL SECTION NO. 7
USE TYPICAL SECTION NO. 7:
FROM -Y2- STA. 10+23.50 TO 10+90.85

TYPICAL SECTION NO. 8
USE TYPICAL SECTION NO. 8:
FROM -Y2- STA. 10+90.85 TO 12+75.00
FROM -Y2- STA. 14+90.00 TO 16+45.36
NOTE: TRANSITION TO EXIST.
FROM -Y2- STA. 11+59.33 TO 12+75.00
* 15' WIDTH FROM -Y2- STA. 11+07.09 TO 11+59.33



C1	1 1/2" S9.5C
C2	3" S9.5C
C3	VAR. S9.5C
D1	4" I19.5C
D2	VAR. I19.0C
E1	4" B25.0C
E2	4 1/2" B25.0C
E3	VAR. B25.0C
R1	2'-6" C&G
R2	5" CONC. ISLAND
S	4" CONC. SIDEWALK
T	EARTH MATERIAL
U	EXIST. PAVEMENT
V1	0" - 3" MILLING
V2	1 1/2" MILLING
W	WEDGING

4/26/2024
 C:\Users\mloyer\OneDrive\Documents\Projects\U-6020\Roadway\Proc\U6020_L_rdy_tjlp.dgn
 User: mloyer