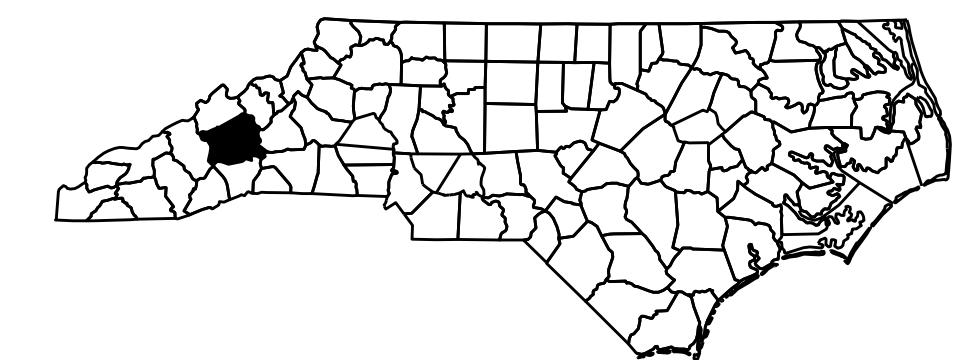


STATE OF NORTH CAROLINA
DIVISION OF HIGHWAYS


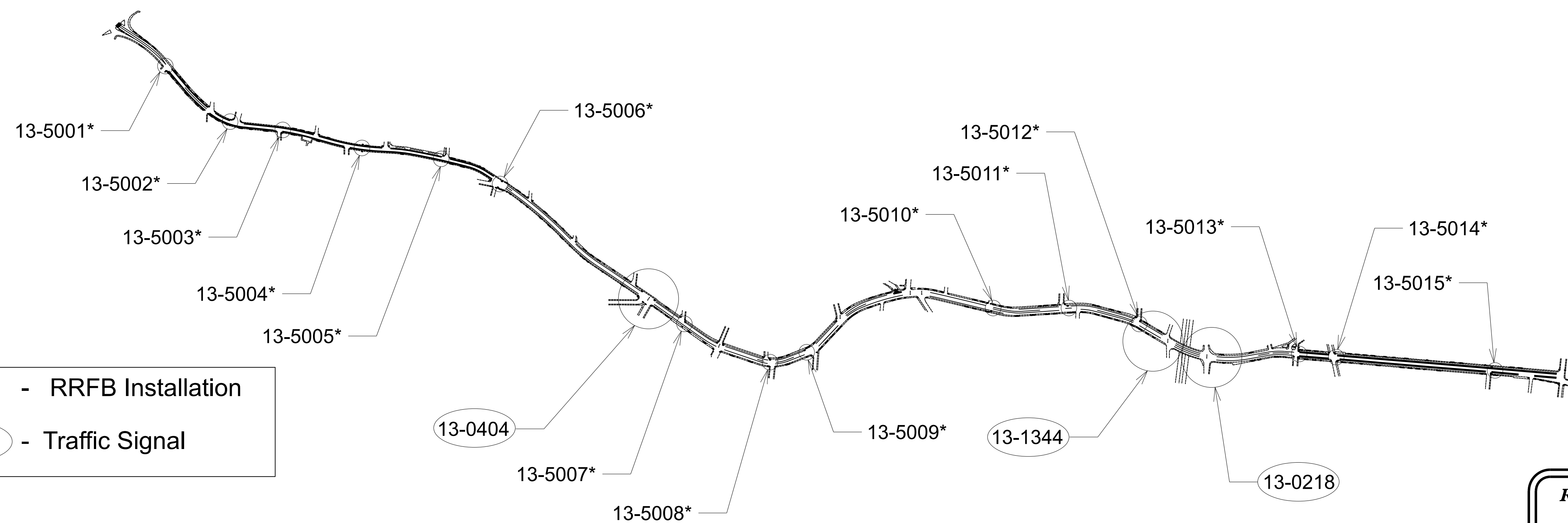
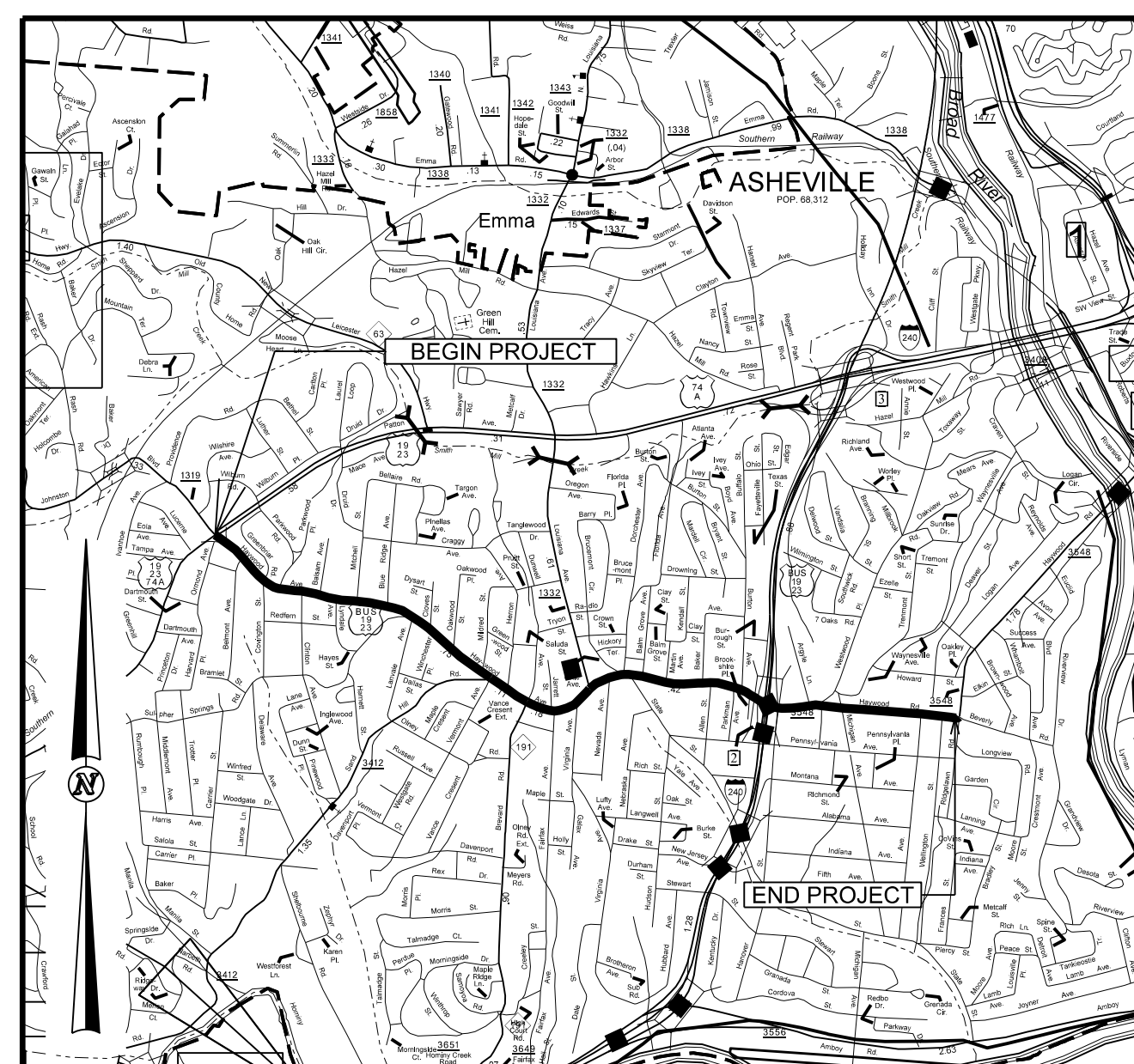
BUNCOMBE COUNTY

**LOCATION: ALONG SR 3548 (HAYWOOD ROAD) FROM
US 1923/74 (PATTON AVENUE) TO
RIDGELAWN ROAD IN ASHEVILLE**
TYPE OF WORK: TRAFFIC SIGNALS, RRFB INSTALLATION



Project: HL-0003

Vicinity



Refer to "Roadway Standard Drawings NCDOT" dated January 2024 and "Standard Specifications for Roads and Structures" dated January 2024.

Sheet #	Reference #	Location/Description
Sig. 1.0	-----	Title Sheet
Sig. 2.0 - 2.1	13-0218	US 19-23 Business /SR 3548 (Haywood Road) at I-240 EB Ramp /Hanover Street
Sig. 3.0 - 3.1	13-1344	US 19-23 Bus. (Haywood Rd) at I-240 WB Off-Ramp
Sig. 4.0 - 4.2	13-0404	US 19-23 Bus. (Haywood Road) at SR 3412 (Sand Hill Road) and Vermont Avenue
Sig. 5.0	RRFB	Standard Drawing for RRFB

**TRANSPORTATION SYSTEMS
MANAGEMENT & OPERATIONS**

Contacts:

R. Nicholas Zinser P.E. - Western Region Signals Engineer
Keith M. Mims, P.E. - Signal Equipment Design Engineer
Alex D. Stewart, P.E. - Intelligent Transportation Systems Engineer

Prepared in the Office of:
DIVISION OF HIGHWAYS
TRANSPORTATION MOBILITY & SAFETY DIVISION

750 N. Greenfield Parkway, Garner, NC 27529

3 JUL 2024 14:46 C:\p0003\sig1\sig1.dwg TSMO/Signal Design Section/Division_13/HL-0003/Signal Design/2023-12/HL-0003_sig_tsh_20240209