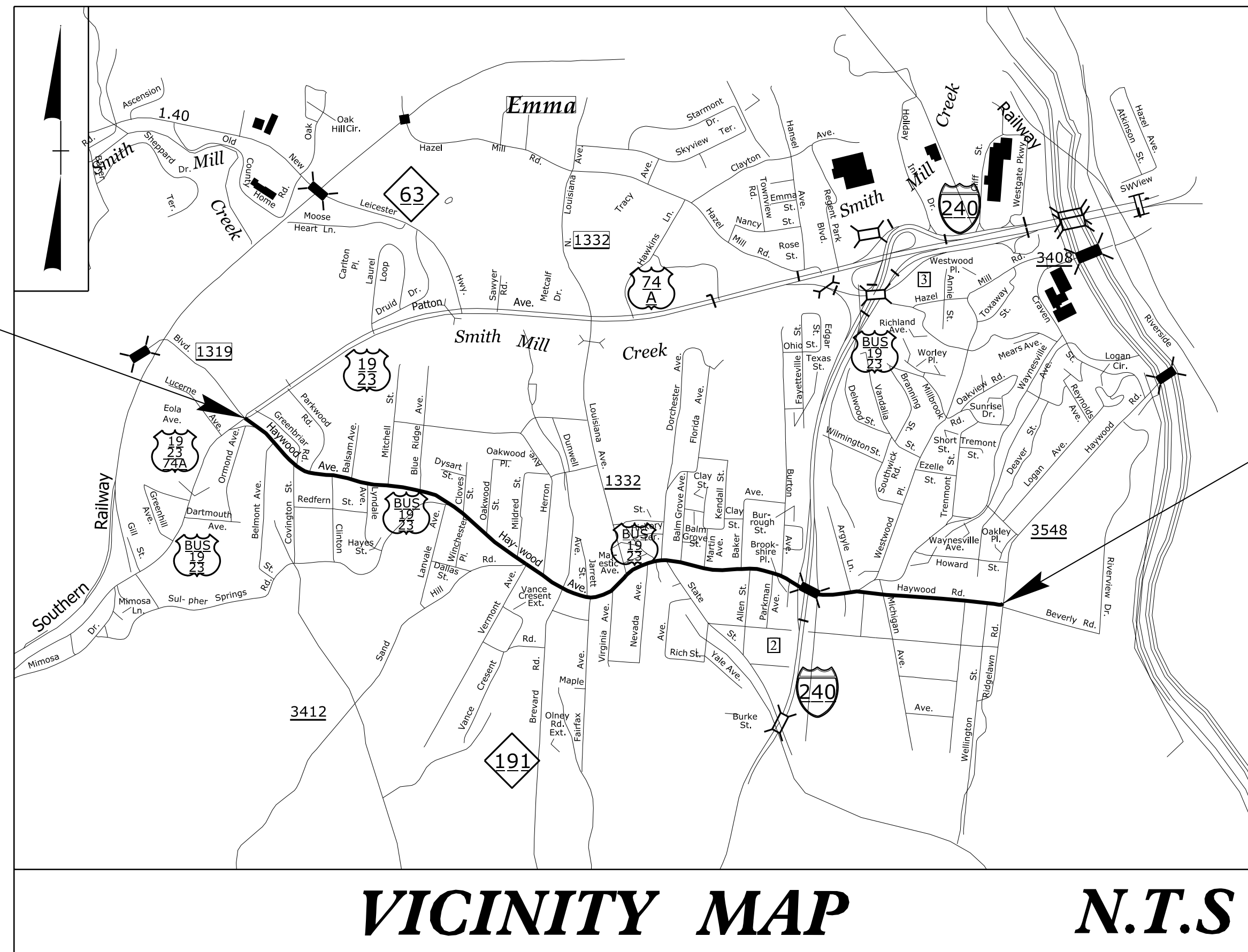


STATE OF NORTH CAROLINA
DIVISION OF HIGHWAYS

TRANSPORTATION MANAGEMENT PLAN

BUNCOMBE COUNTY



BEGIN TIP PROJECT HL-0003

END TIP PROJECT HL-0003

VICINITY MAP N.T.S

LOCATION: US 19 /23 BUSINESS (HAYWOOD RD)
FROM US 1923/74 (PATTON AVE.) TO RIDGELAWN RD.

TYPE OF WORK: DRAINAGE, PAVING, AND SIGNALS

INDEX OF SHEETS


SHEET NO.	TITLE
TMP-1	TITLE SHEET, VICINITY MAP, AND INDEX OF SHEETS
TMP-1A	LIST OF APPLICABLE ROADWAY STANDARD DRAWINGS, AND LEGEND
TMP-1B	TRANSPORTATION OPERATIONS PLAN: (MANAGEMENT STRATEGIES, GENERAL NOTES, AND LOCAL NOTES)
TMP-2	SIDEWALK CLOSURE DETAILS

SHEET NO.
TMP-1

HL-0003


TIP PROJECT:

30-JUL-2024 09:25
S:\DDC\Projects\Buncombe\SR_3548_Haywood_Road\TrafficControl\TP\SR_3548_Haywood_Rd.ddc.TC_TMP.dgn
\$\$\$\$\$USERNAME\$\$\$\$\$



PLANS PREPARED BY:
DIVISION 13 DDC
55 ORANGE STREET ASHEVILLE, NC 28801

NCDOT CONTACTS:
WILLIAM C. CARVER P.E.
PROJECT ENGINEER
EVAN WELLS
PROJECT DESIGN ENGINEER



DOCUMENT NOT CONSIDERED FINAL
UNLESS ALL SIGNATURES COMPLETED

APPROVED: *William C. Carver*
DATE: 07/30/2024

SEAL
NORTH CAROLINA
PROFESSIONAL
SEAL
041993
ENGINEER
WILLIAM C. CARVER