

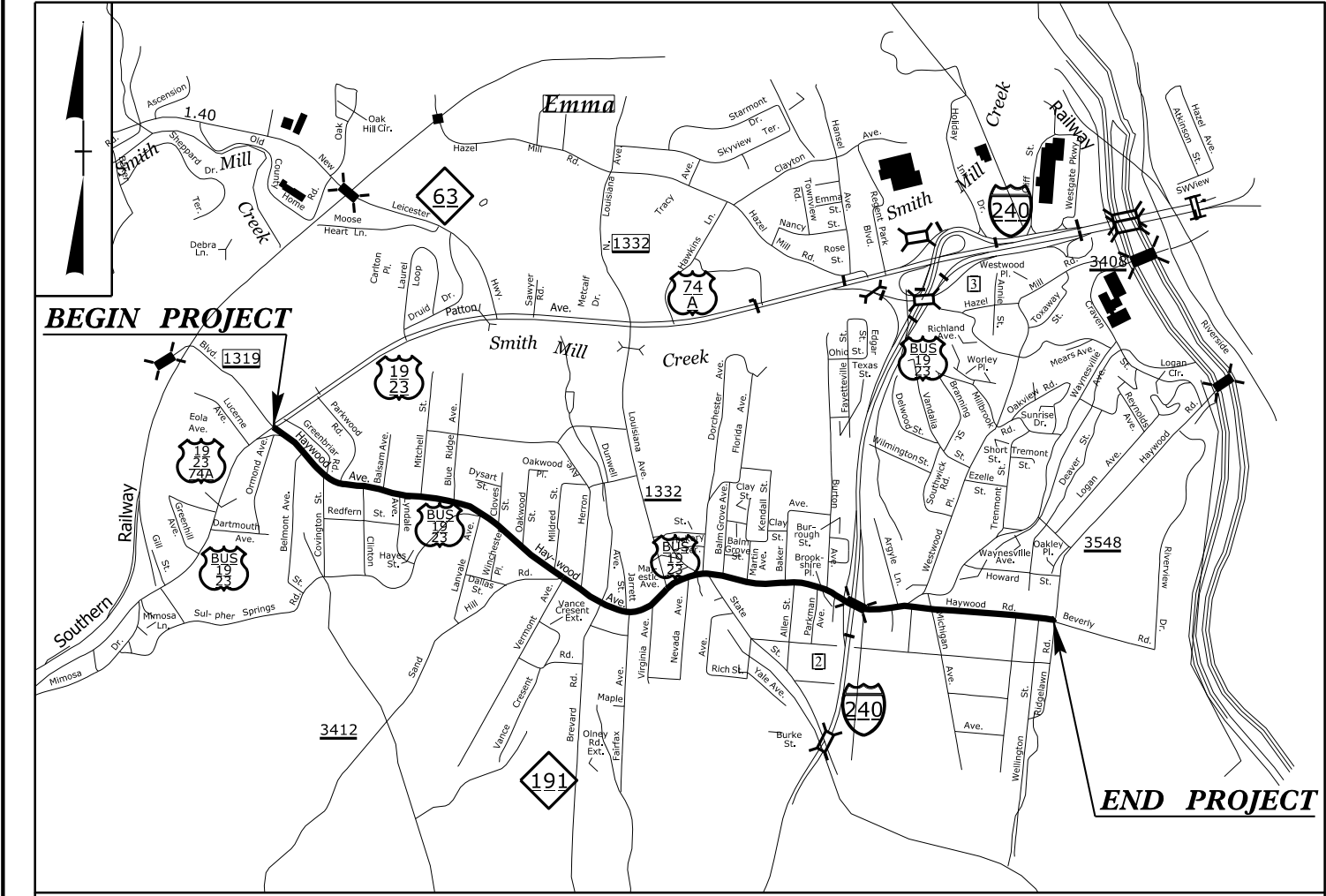
09.08/19

See Sheet 1A For Index of Sheets

STATE OF NORTH CAROLINA
DIVISION OF HIGHWAYS

STATE	STATE PROJECT REFERENCE NO.	SHEET NO.	TOTAL SHEETS
N.C.	HL-0003	1	
STATE PROJ. NO.	F.A. PROJ. NO.	DESCRIPTION	
49467.1.1	0019064	P.E.	
49467.2.1	0019064	R/W	
49467.3.1	0019064	CONST.	

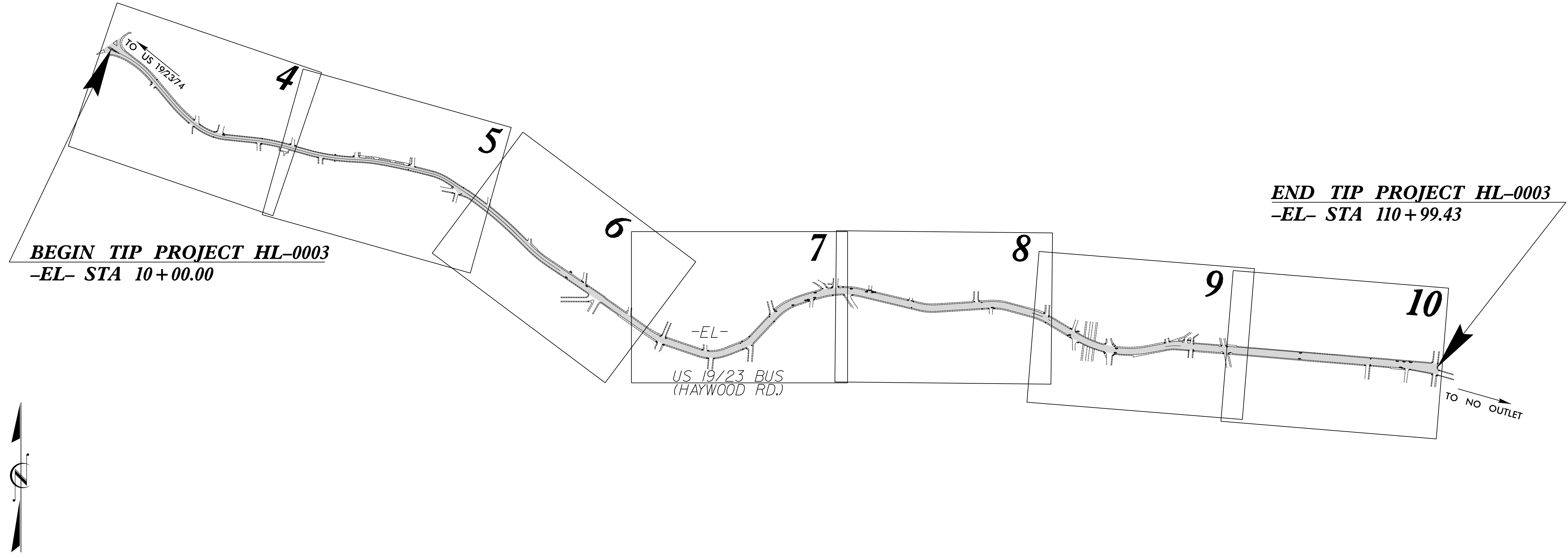
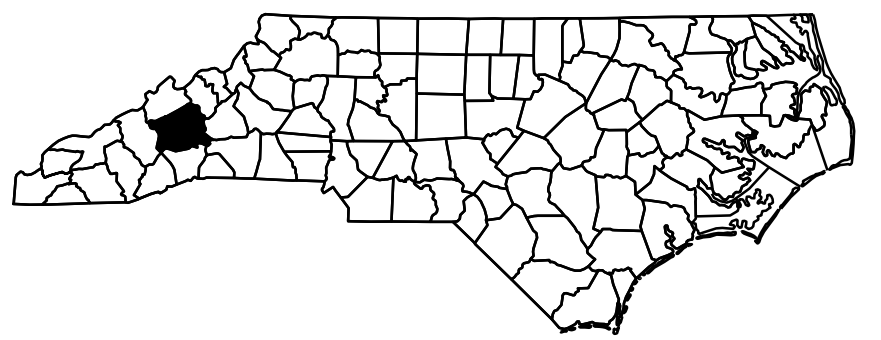
TIP PROJECT: HL-0003



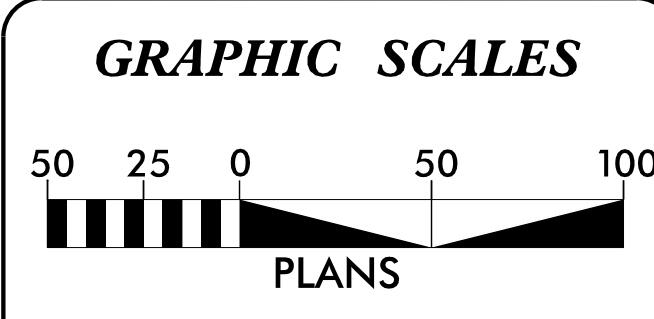
VICINITY MAP N.T.S

**LOCATION: US 19 /23 BUSINESS (HAYWOOD ROAD)
FROM US 19/23/74 (PATTON AVE.) TO RIDGELAWN RD.**

TYPE OF WORK: DRAINAGE, PAVING, AND SIGNALS



CONTRACT: C204673



DESIGN DATA
 ADT 2020 = 11,400
 V = 20 MPH
 FUNC CLASS =
 MINOR ARTERIAL
 REGIONAL TIER

PROJECT LENGTH
 LENGTH ROADWAY TIP PROJECT HL-0003 = 1.91 MILES

Prepared In the Office of:
DIVISION OF HIGHWAYS
 1000 Birch Ridge Dr., Raleigh NC, 27610

2024 STANDARD SPECIFICATIONS

RIGHT OF WAY DATE: BRENDAN W. MERITHEW, P.E.
 PROJECT ENGINEER


LETTING DATE: WILLIAM C. CARVER, P.E.
 PROJECT DESIGN ENGINEER
 NOVEMBER 19, 2024

HYDRAULICS ENGINEER

SIGNATURE: _____ P.E.

ROADWAY DESIGN ENGINEER

DocuSigned by:
 William C. Carver
 163525A8519349F... 10/14/2024
 SIGNATURE: _____ P.E.



14-OCT-2024, 14:31
S:\DDC\Projects\Buncombe\SR 3548 Haywood Road\Roadway\Proj\Haywood Rd_DDC_tsh.dgn
\$\$\$\$\$SERVNAME\$\$\$\$\$