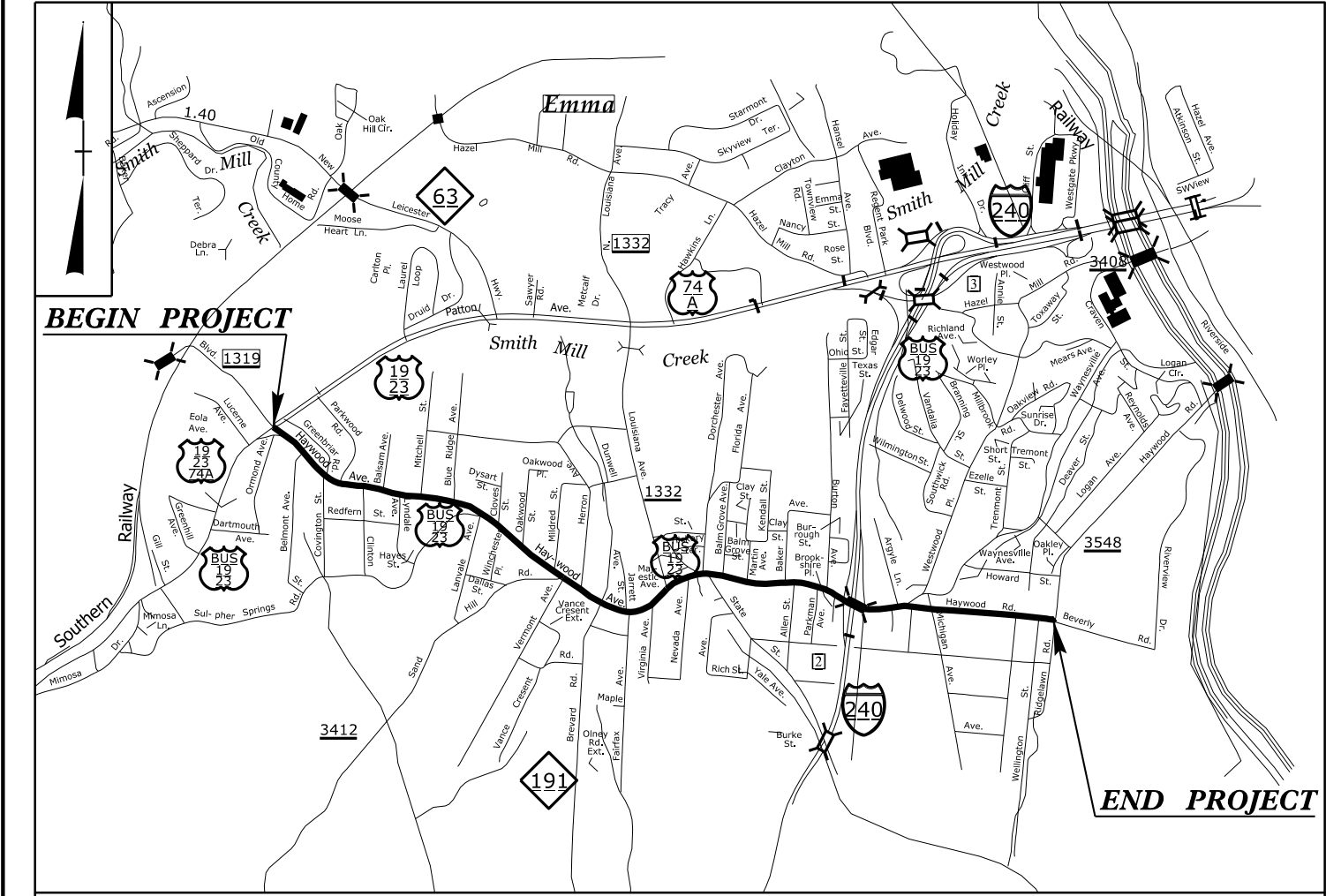


09.08/2019

See Sheet 1A For Index of Sheets



VICINITY MAP N.T.S

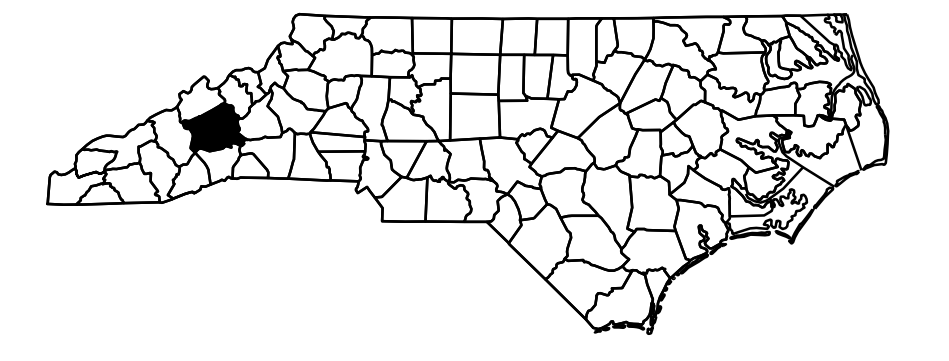
STATE OF NORTH CAROLINA
DIVISION OF HIGHWAYS

BUNCOMBE

LOCATION: US 19 /23 BUSINESS (HAYWOOD ROAD)
FROM US 19/23/74 (PATTON AVE.) TO RIDGELAWN RD.

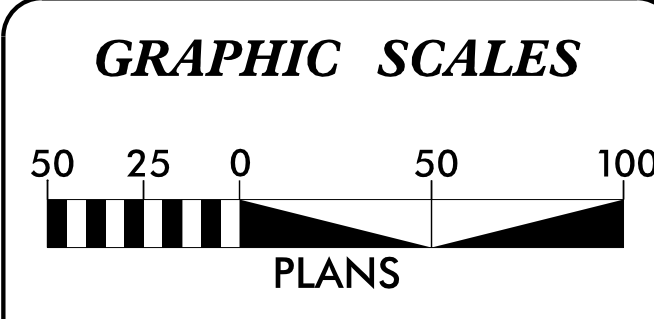
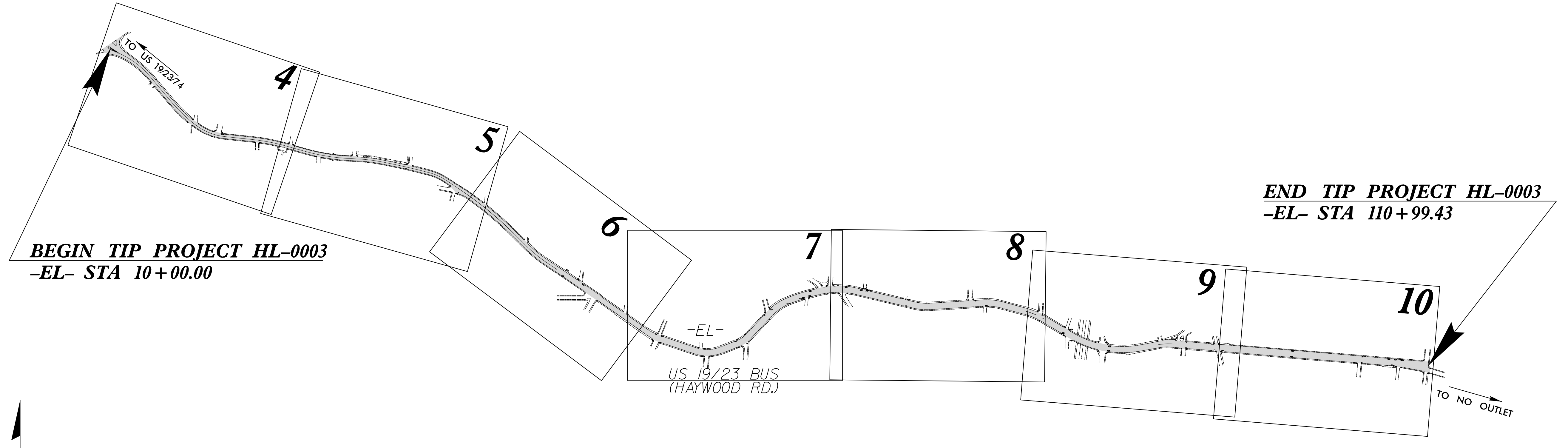
TYPE OF WORK: DRAINAGE, PAVING, AND SIGNALS

STATE	STATE PROJECT REFERENCE NO.	SHEET NO.	TOTAL SHEETS
N.C.	HL-0003	1	
STATE PROJ. NO.	F.A. PROJ. NO.	DESCRIPTION	
49467.1.1	0019064	P.E.	
49467.2.1	0019064	R/W	
49467.3.1	0019064	CONST.	



TIP PROJECT: HL-0003

CONTRACT: C204673



DESIGN DATA
ADT 2020 = 11,400
V = 20 MPH

FUNC CLASS =
MINOR ARTERIAL
REGIONAL TIER

PROJECT LENGTH
LENGTH ROADWAY TIP PROJECT HL-0003 = 1.91 MILES

Prepared In the Office of:
DIVISION OF HIGHWAYS
1000 Birch Ridge Dr., Raleigh NC, 27610

2024 STANDARD SPECIFICATIONS

RIGHT OF WAY DATE: BRENDAN W. MERITHEW, P.E.
PROJECT ENGINEER


LETTING DATE: WILLIAM C. CARVER, P.E.
PROJECT DESIGN ENGINEER
OCTOBER 15, 2024

HYDRAULICS ENGINEER

SIGNATURE: _____ P.E.

ROADWAY DESIGN ENGINEER

DocuSigned by:
William C. Carver 08/29/2024
1635268515346F
SIGNATURE: _____ P.E.



29-AUG-2024 13:48 S:\DDC\Projects\Buncombe\SR 3548 Haywood Road\Roadway\Proj\Haywood Rd_DDC_tsh.dgn \$\$\$USERNAME\$\$\$