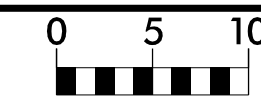


P-5715

CROSS-SECTION INDEX

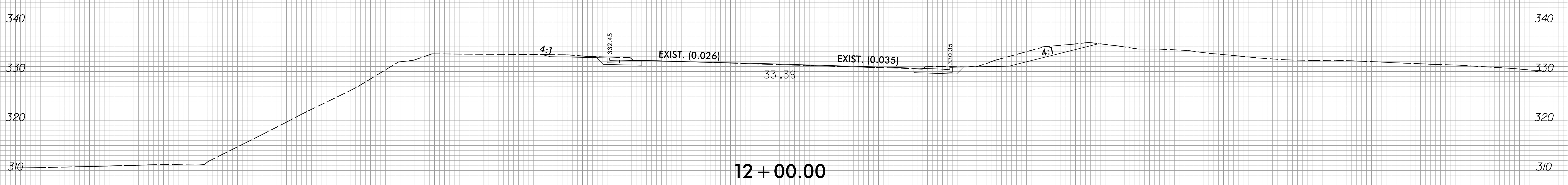
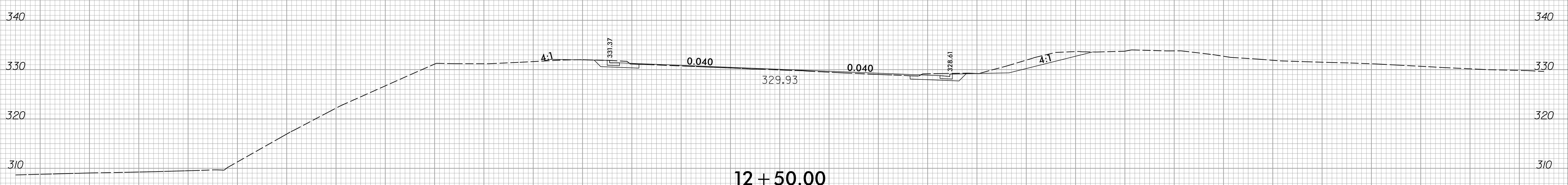
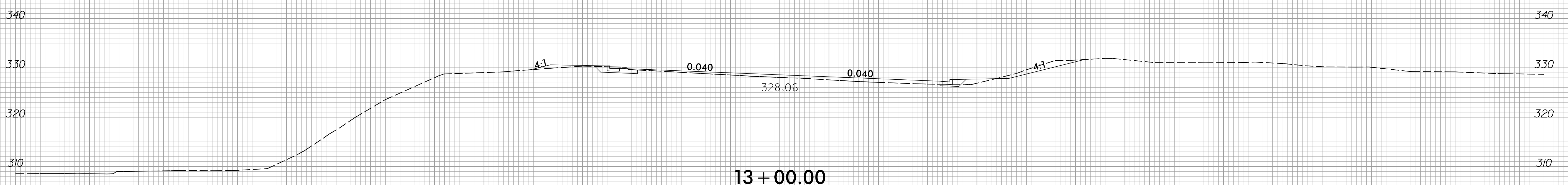
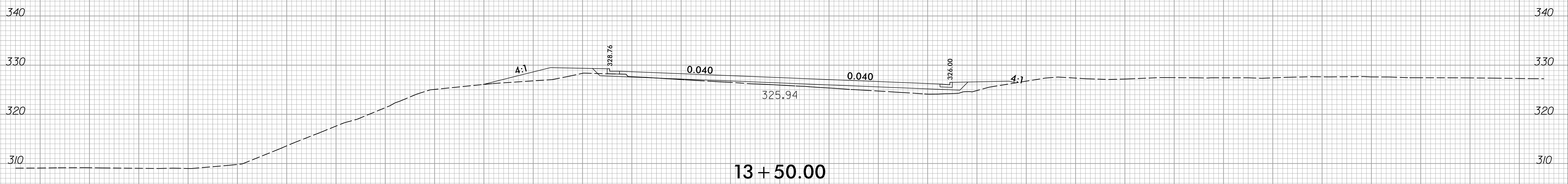
<u>ROADWAY</u>	<u>STATION</u>	<u>TO</u>	<u>STATION</u>	<u>SHEET NO.</u>
CROSS SECTION INDEX				X-1
CROSS SECTION SUMMARY				X-1A
-L-	12 + 00.00		32 + 00.00	X-2 THRU X-11
-Y1-	10 + 00.00		14 + 00.00	X-12 THRU X-13
-Y2-	14 + 00.00		20 + 00.00	X-14 THRU X-16
-DRWY1-	10 + 75.00		13 + 25.00	X-17 THRU X-18
-DRWY2-	10 + 50.00		11 + 00.00	X-19 THRU X-20
-DRWY3-	10 + 50.00		10 + 50.00	X-21
-DRWY4-	10 + 00.00		11 + 00.00	X-22
-DRWY5-	10 + 25.00		10 + 50.00	X-23
-DRWYTMP2-	10 + 25.00		11 + 25.00	X-24

6/23/16



PROJ. REFERENCE NO.	SHEET NO.
P-5715	X-2

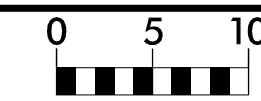
150 140 130 120 110 100 90 80 70 60 50 40 30 20 10 0 10 20 30 40 50 60 70 80 90 100 110 120 130 140 150



150 140 130 120 110 100 90 80 70 60 50 40 30 20 10 0 10 20 30 40 50 60 70 80 90 100 110 120 130 140 150

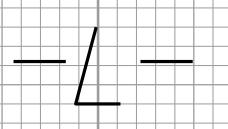
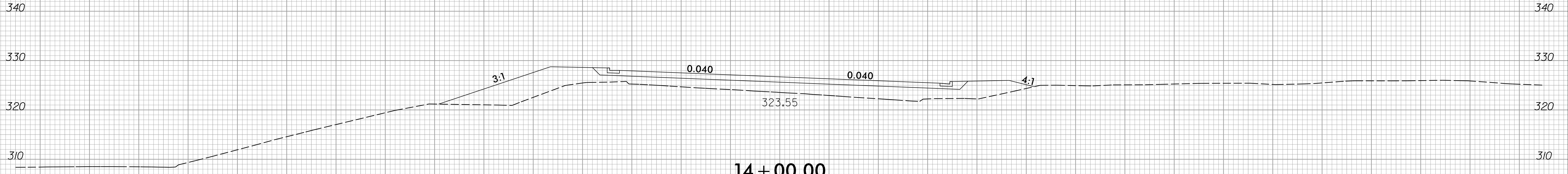
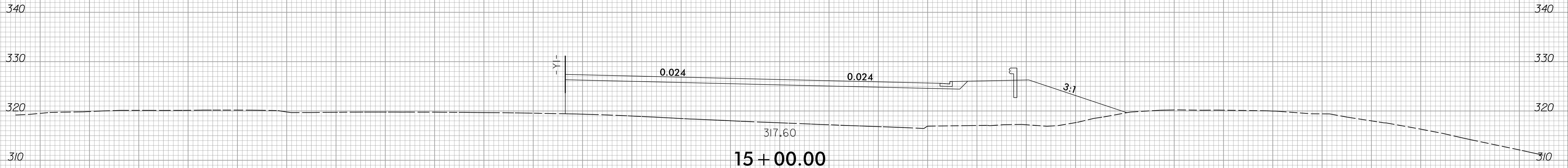
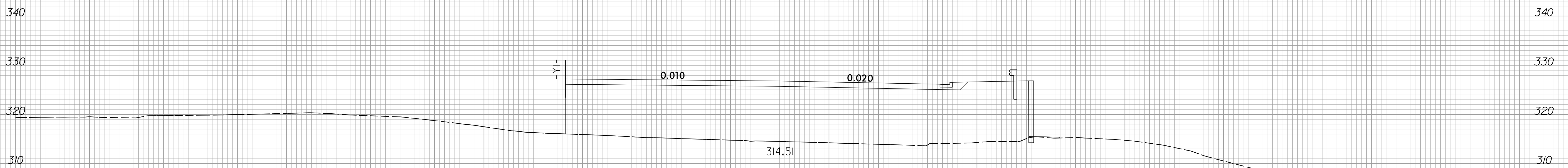
6/28/2024
 D:\Roadway\CorridorModeling\15715\Fdy_xpl.dgn
 S:\mawood

6/23/16



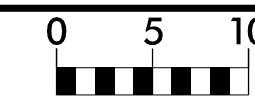
PROJ. REFERENCE NO.	SHEET NO.
P-5715	X-3

150 140 130 120 110 100 90 80 70 60 50 40 30 20 10 0 10 20 30 40 50 60 70 80 90 100 110 120 130 140 150



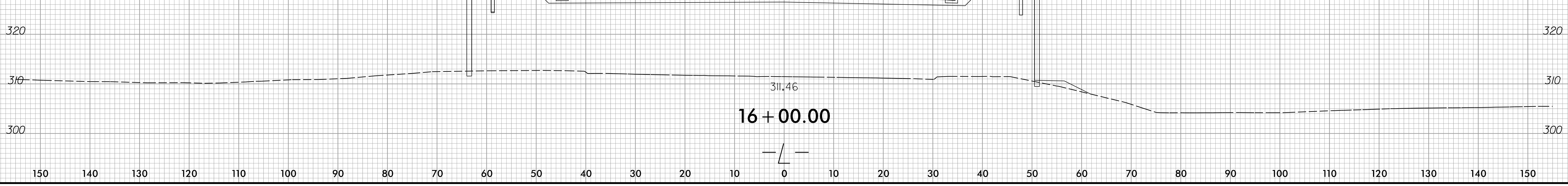
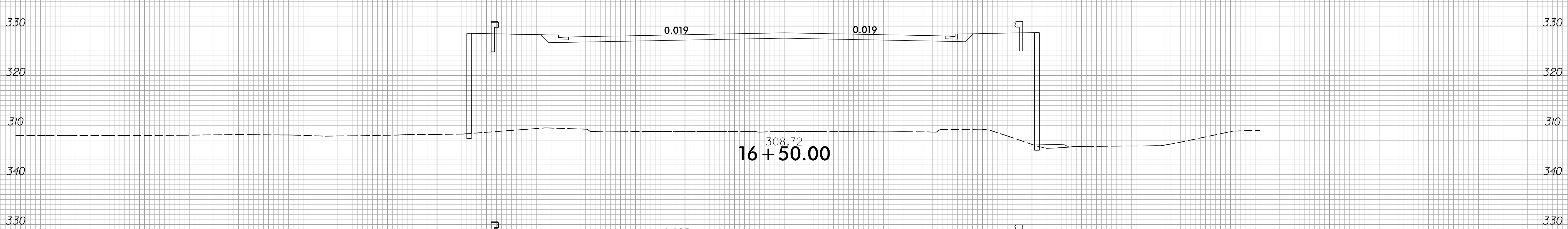
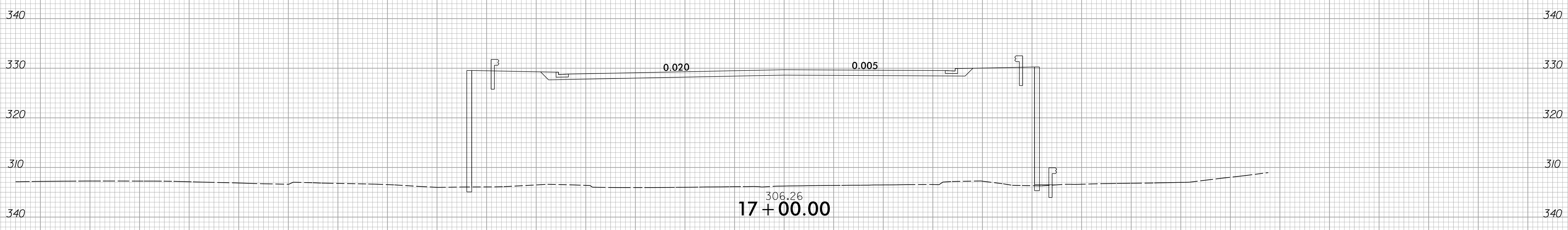
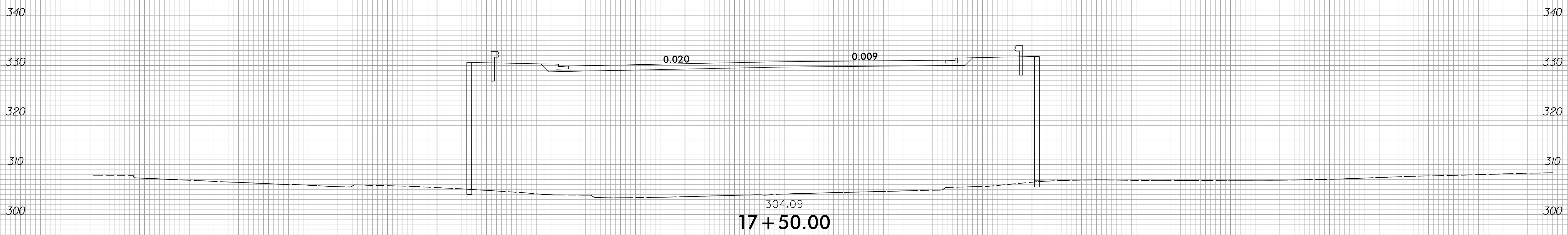
6/28/2024
D:\Roadway\CorridorModeling\15715\Fdy_xpl.L.dgn
S:\mawood

6/23/16



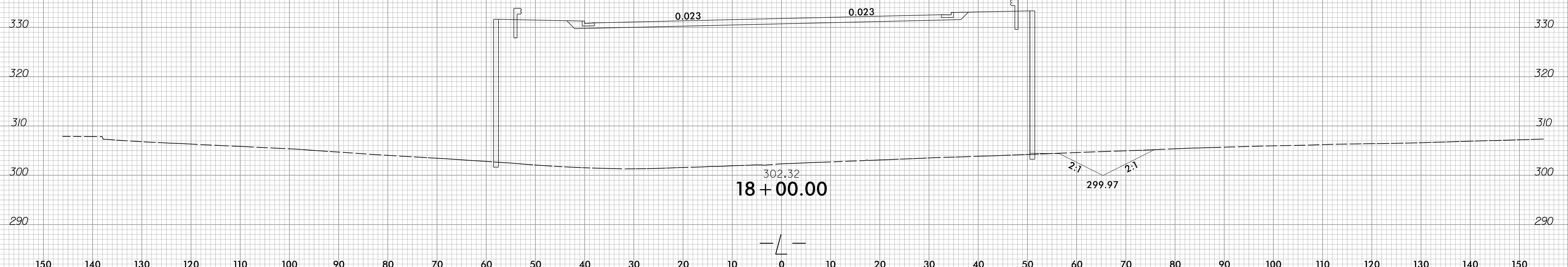
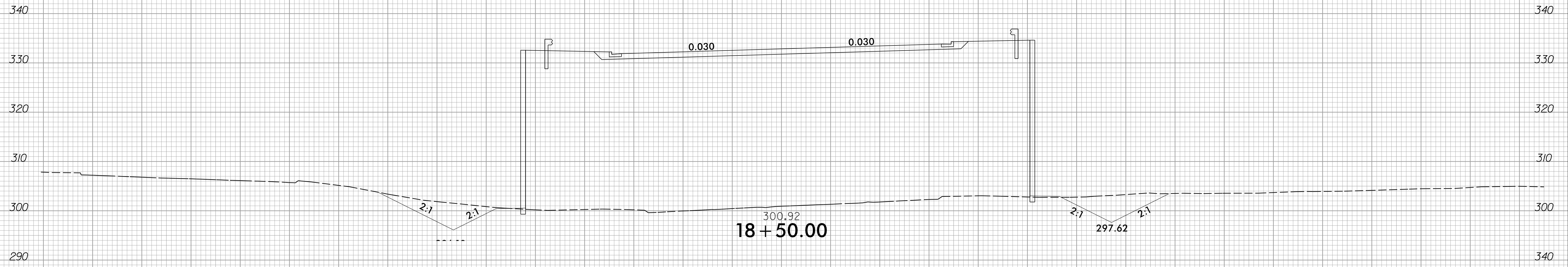
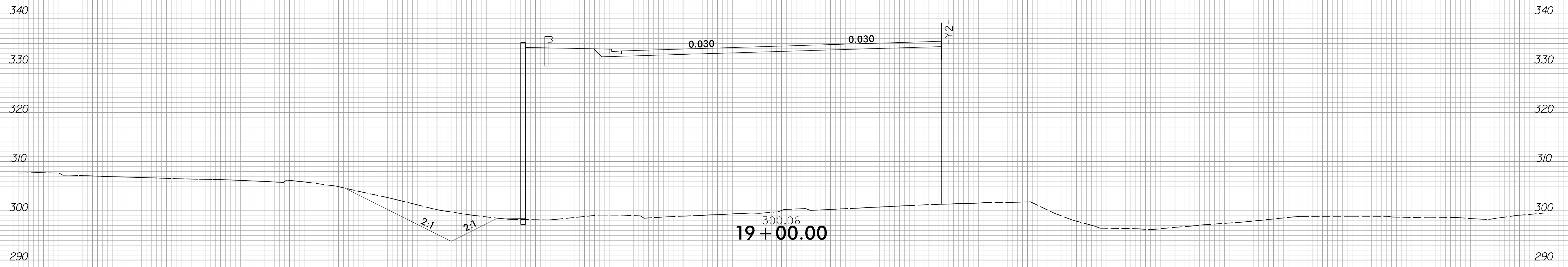
PROJ. REFERENCE NO.	SHEET NO.
P-5715	X-4

150 140 130 120 110 100 90 80 70 60 50 40 30 20 10 0 10 20 30 40 50 60 70 80 90 100 110 120 130 140 150



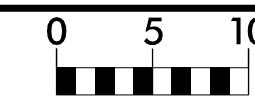
6/28/2024
D:\Roadway\CorridorModeling\15715\Fdy_xpl.L.dgn
S:\mawood

150 140 130 120 110 100 90 80 70 60 50 40 30 20 10 0 10 20 30 40 50 60 70 80 90 100 110 120 130 140 150



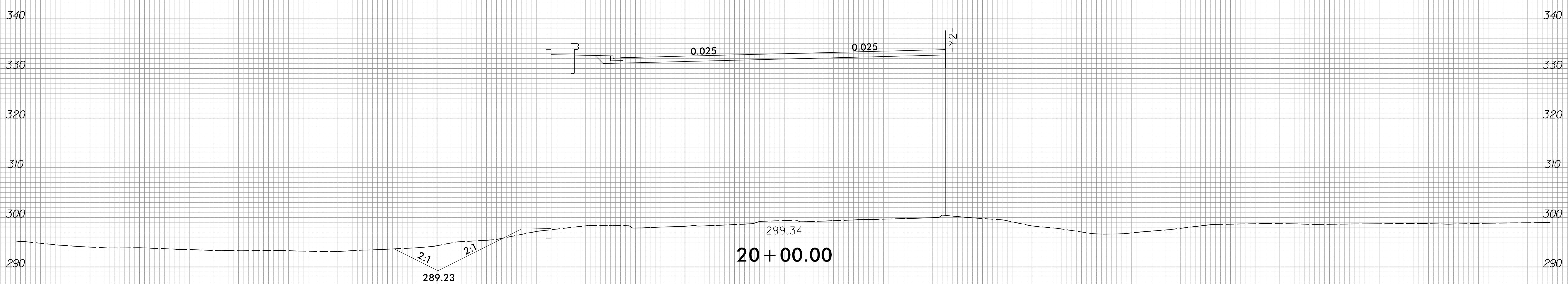
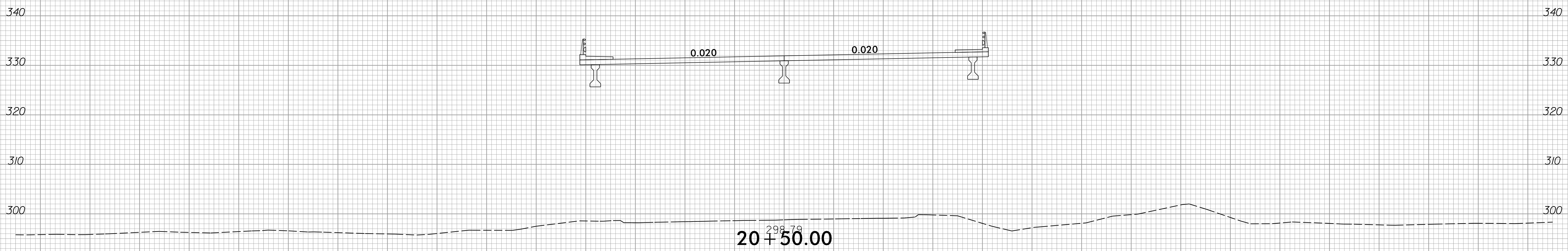
150 140 130 120 110 100 90 80 70 60 50 40 30 20 10 0 10 20 30 40 50 60 70 80 90 100 110 120 130 140 150

6/23/16



PROJ. REFERENCE NO.	SHEET NO.
P-5715	X-6

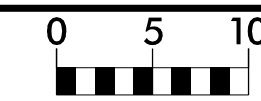
150 140 130 120 110 100 90 80 70 60 50 40 30 20 10 0 10 20 30 40 50 60 70 80 90 100 110 120 130 140 150



150 140 130 120 110 100 90 80 70 60 50 40 30 20 10 0 10 20 30 40 50 60 70 80 90 100 110 120 130 140 150

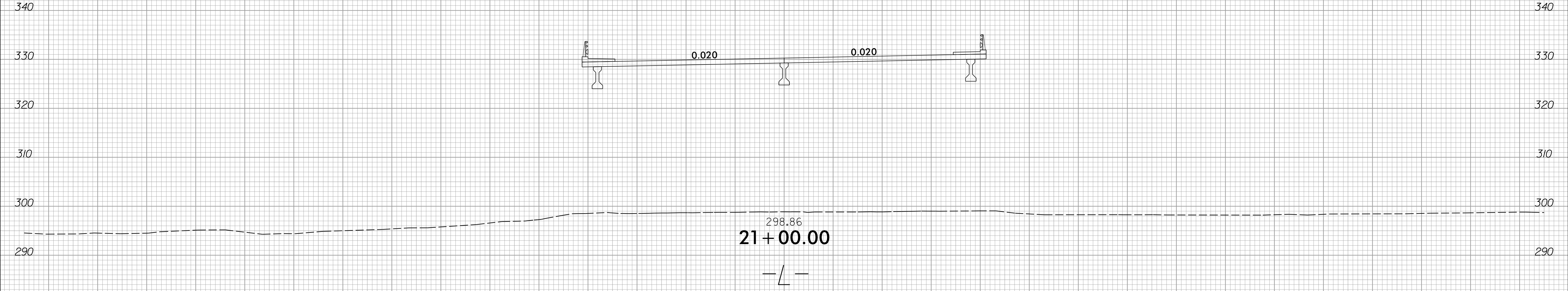
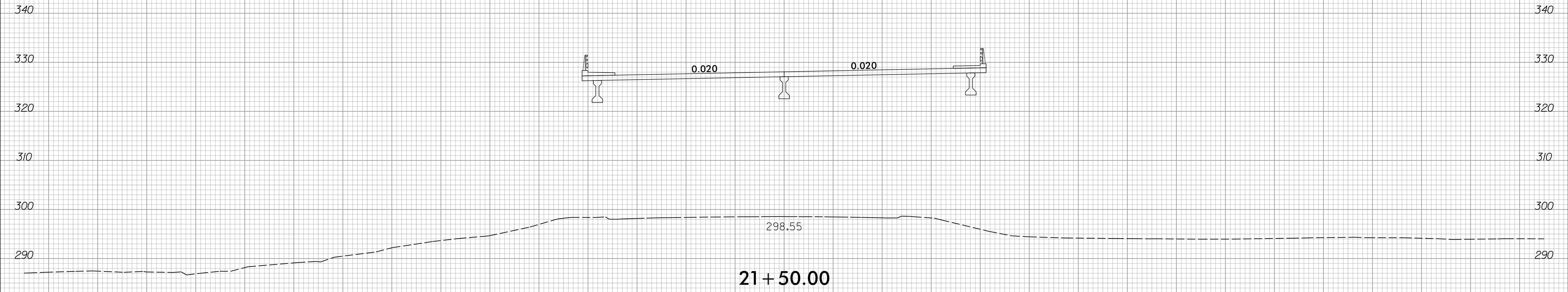
6/28/2024
 U:\Roadway\CorridorModeling\15715\Fdy_xpl.L.dgn
 ssmalwood

6/23/16



PROJ. REFERENCE NO.	SHEET NO.
P-5715	X-7

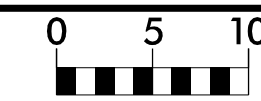
150 140 130 120 110 100 90 80 70 60 50 40 30 20 10 0 10 20 30 40 50 60 70 80 90 100 110 120 130 140 150



150 140 130 120 110 100 90 80 70 60 50 40 30 20 10 0 10 20 30 40 50 60 70 80 90 100 110 120 130 140 150

6/28/2024
 U:\Roadway\CorridorModeling\15715\Fdy_xpl.L.dgn
 ssmalwood

6/23/16

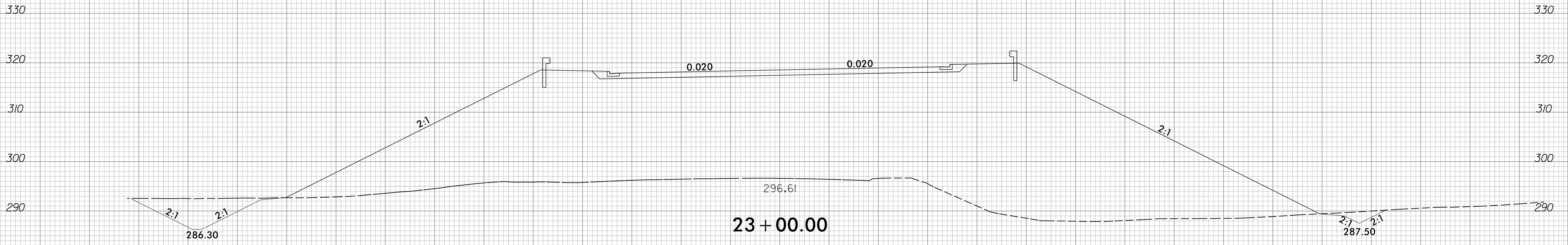


PROJ. REFERENCE NO.	SHEET NO.
P-5715	X-8

150 140 130 120 110 100 90 80 70 60 50 40 30 20 10 0 10 20 30 40 50 60 70 80 90 100 110 120 130 140 150



23 + 50.00



23 + 00.00

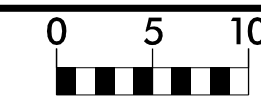


22 + 50.00

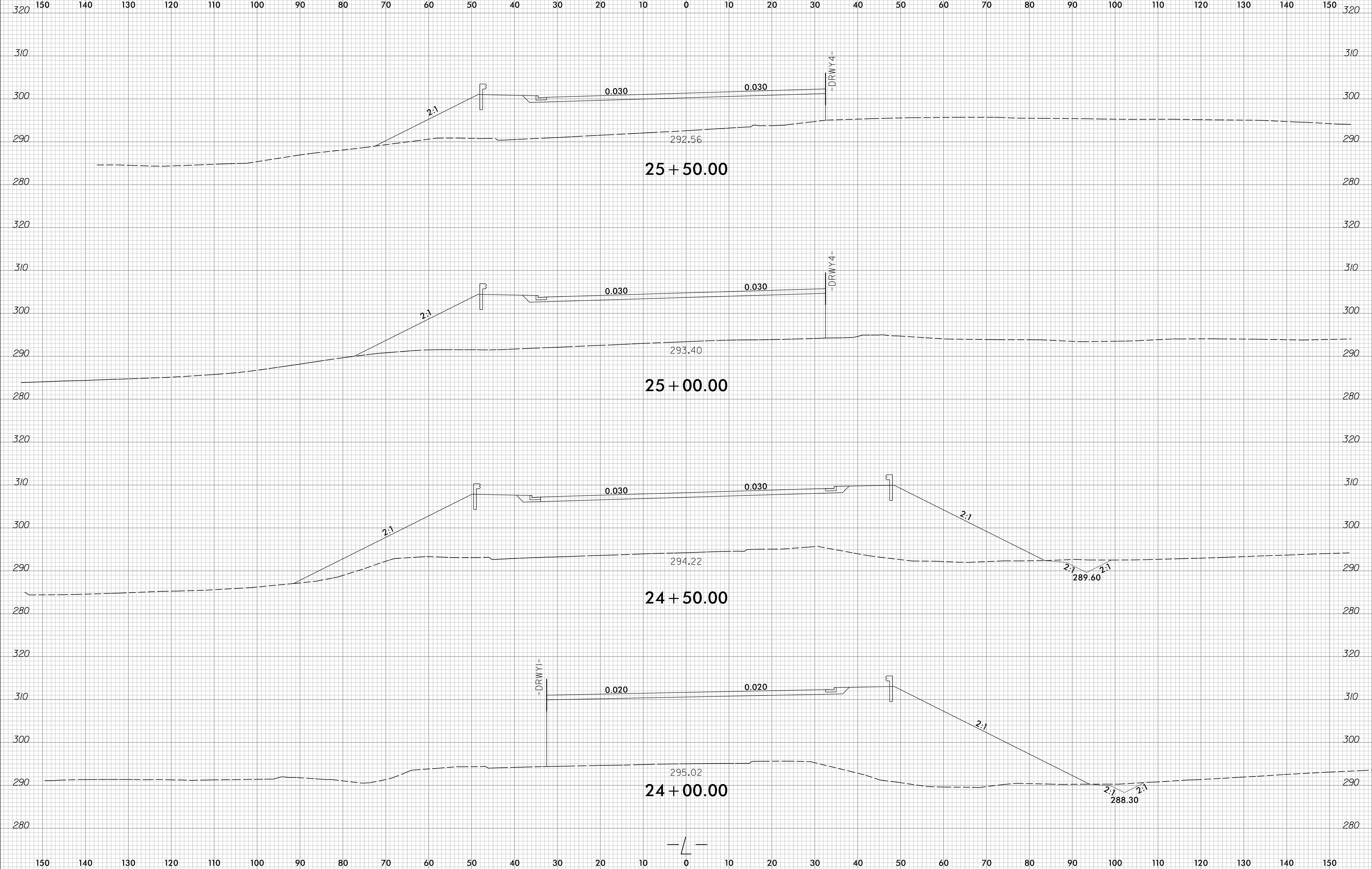
150 140 130 120 110 100 90 80 70 60 50 40 30 20 10 0 10 20 30 40 50 60 70 80 90 100 110 120 130 140 150

6/28/2024
 D:\Roadway\CorridorModeling\LP5715\Fdy_xpl.L.dgn
 ssmalwood

6/23/16

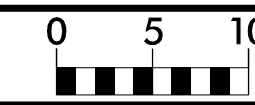


PROJ. REFERENCE NO.	SHEET NO.
P-5715	X-9



6/28/2024
D:\Roadway\CorridorModeling\LP5715\Fdy_xpl.L.dgn
S:\smallwood

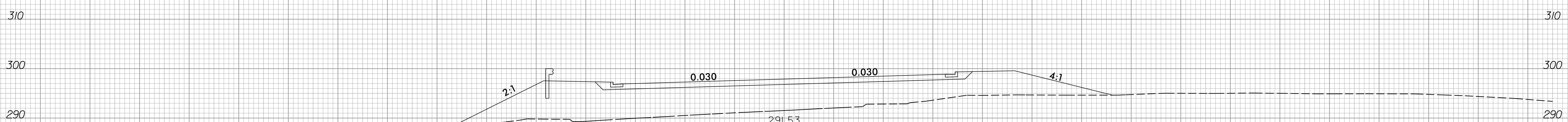
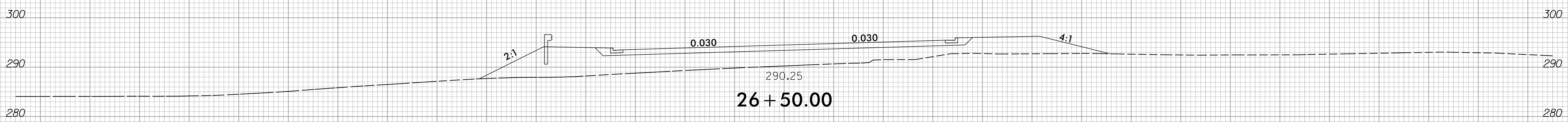
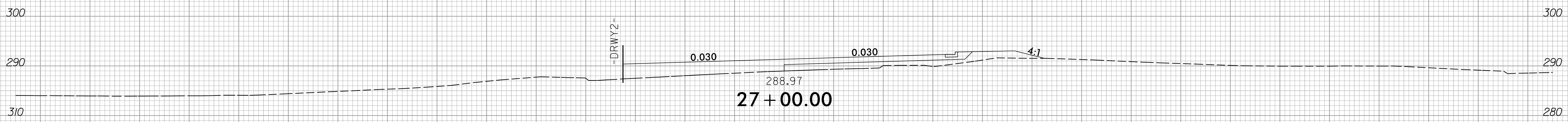
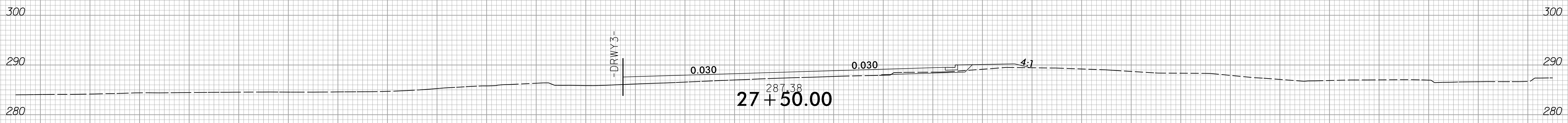
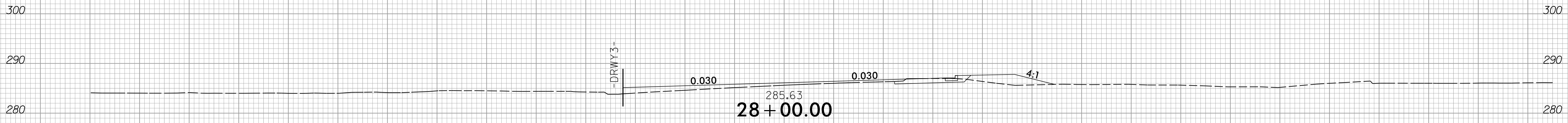
6/23/16



PROJ. REFERENCE NO.
P-5715

SHEET NO.
X-10

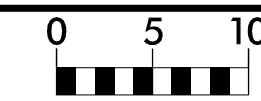
150 140 130 120 110 100 90 80 70 60 50 40 30 20 10 0 10 20 30 40 50 60 70 80 90 100 110 120 130 140 150



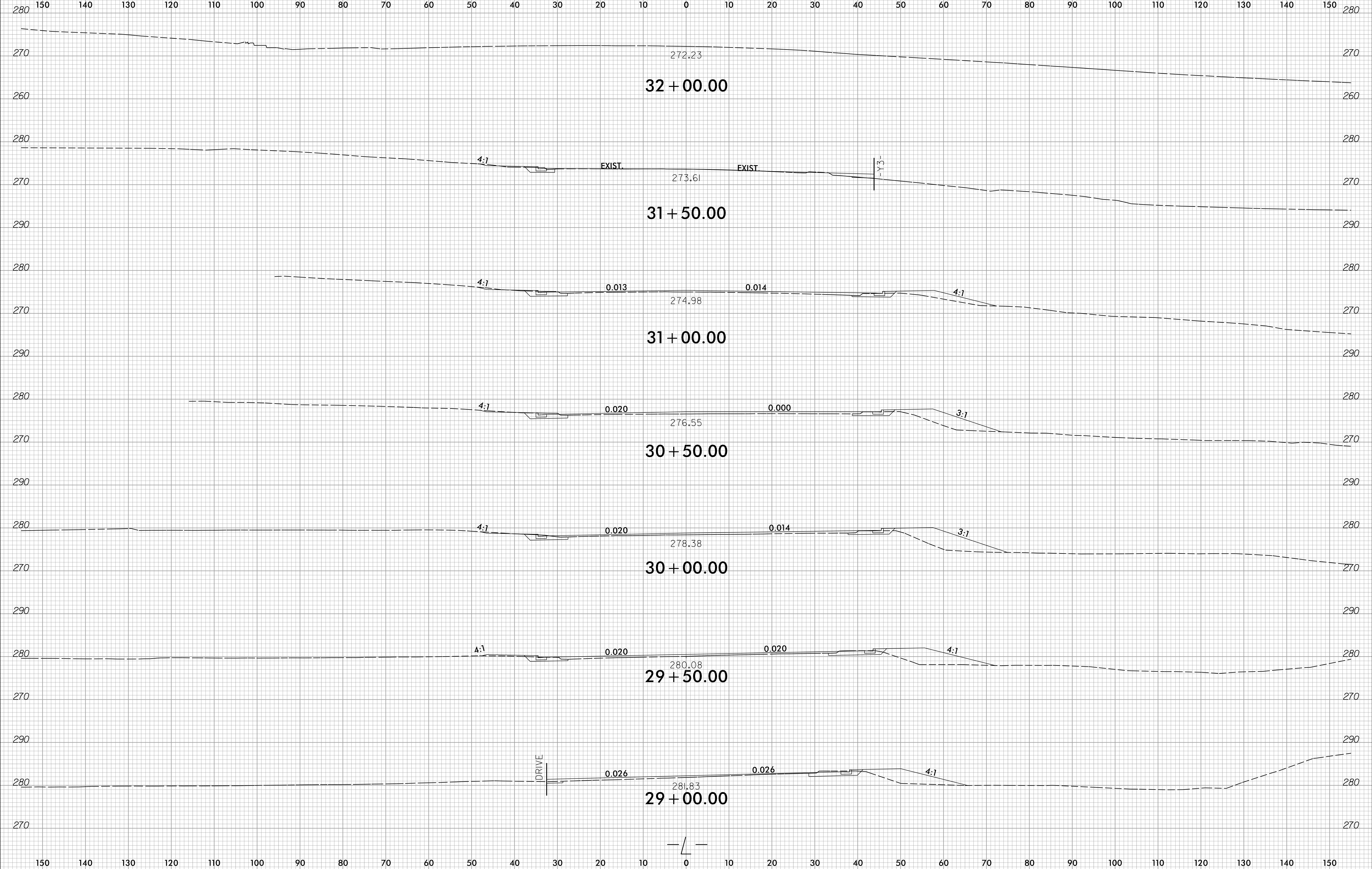
150 140 130 120 110 100 90 80 70 60 50 40 30 20 10 0 10 20 30 40 50 60 70 80 90 100 110 120 130 140 150

6/28/2024
D:\Roadway\CorridorModeling\LP5715\Fdy_xpl.L.dgn
S:\m\wood

6/23/16



PROJ. REFERENCE NO.	SHEET NO.
P-5715	X-11



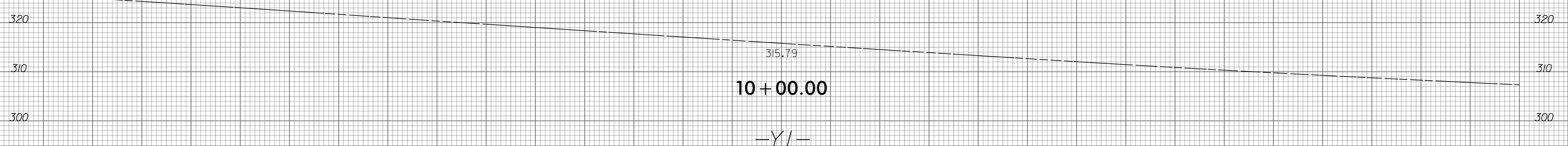
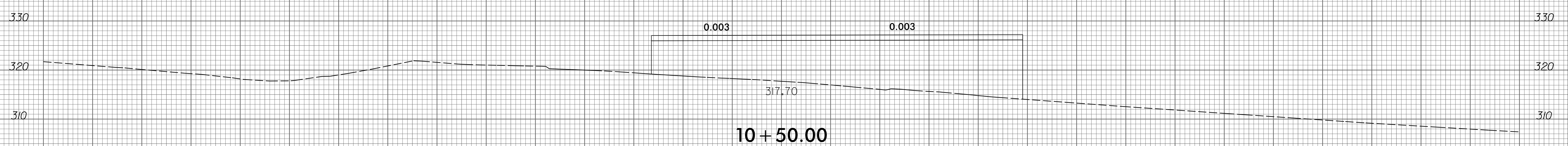
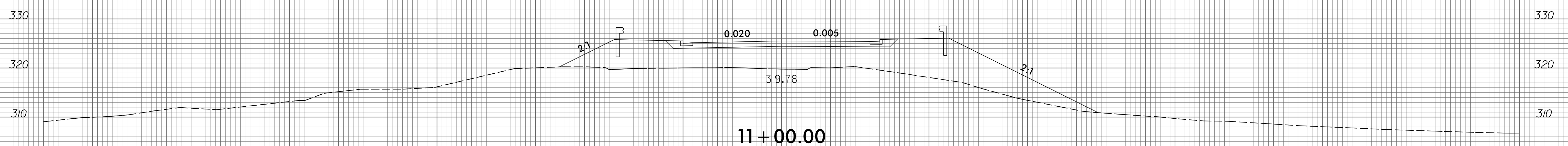
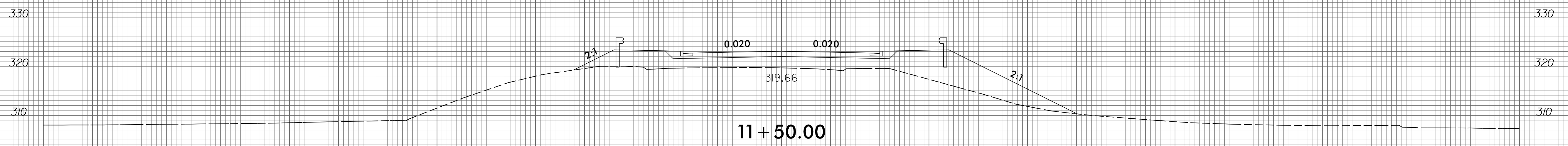
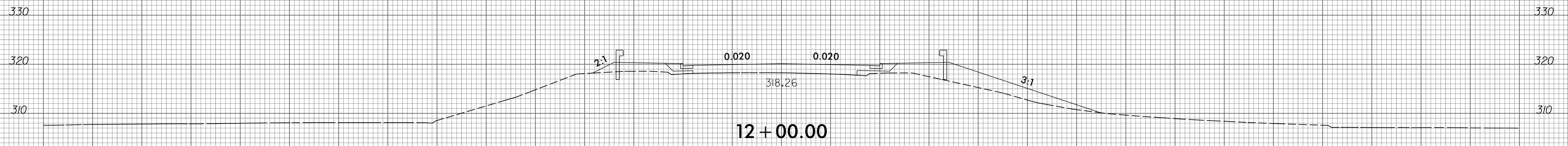
6/28/2024
D:\Roadway\CorridorModeling\LP5715\Fdy_xpl.L.dgn
S:\smallwood

6/23/16



PROJ. REFERENCE NO. P-5715	SHEET NO. X-12
-------------------------------	-------------------

150 140 130 120 110 100 90 80 70 60 50 40 30 20 10 0 10 20 30 40 50 60 70 80 90 100 110 120 130 140 150



-Y/-

6/28/2024
D:\Roadway\CorridorModeling\LP5715\Fdy_xpl_YI.dgn
S:\smallwood

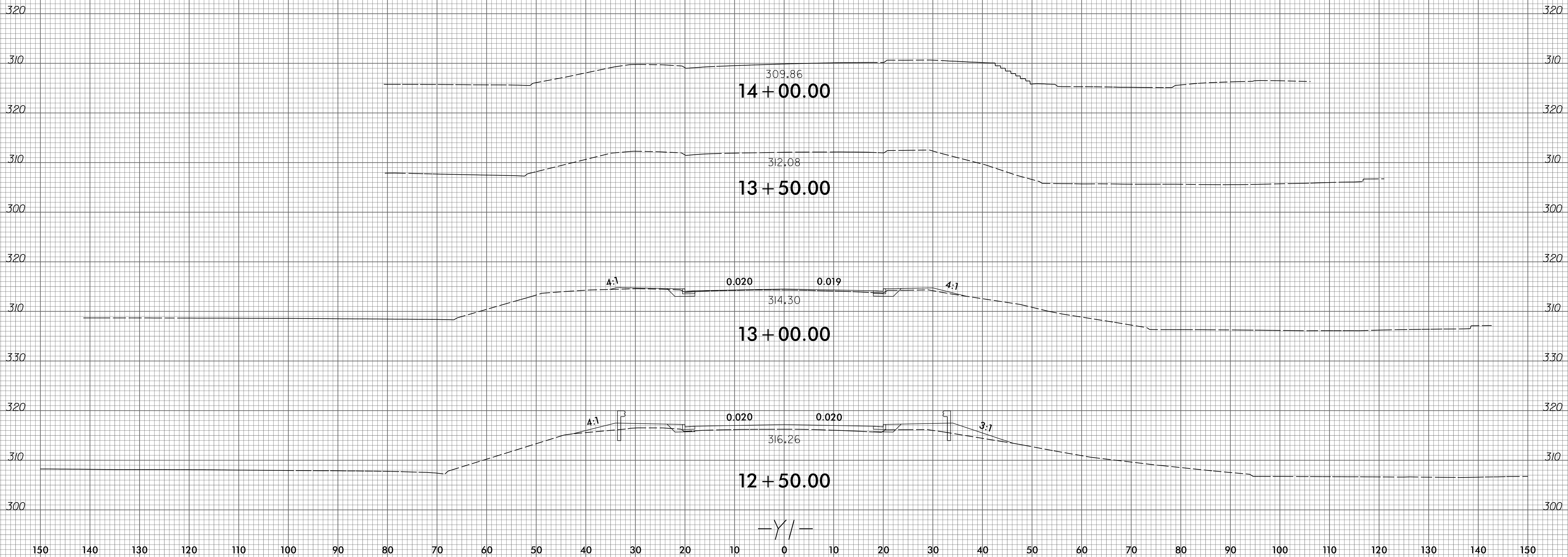
6/23/16



PROJ. REFERENCE NO.
P-5715

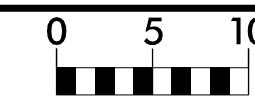
SHEET NO.
X-13

150 140 130 120 110 100 90 80 70 60 50 40 30 20 10 0 10 20 30 40 50 60 70 80 90 100 110 120 130 140 150




6/28/2024
 U:\Roadway\CorridorModeling\LP5715\Fdy_xpl_YI.dgn
 ssmalwood

6/23/16



PROJ. REFERENCE NO.
P-5715

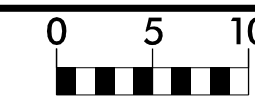
SHEET NO.
X-14



6/28/2024
D:\Roadway\CorridorModeling\LP5715\Fdy_xpl_Y2.dgn
S:\m\wood

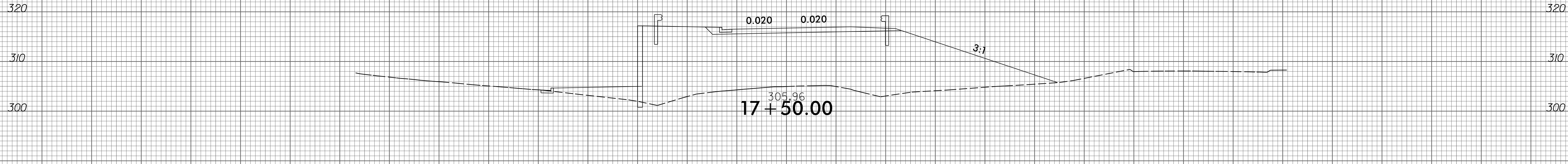
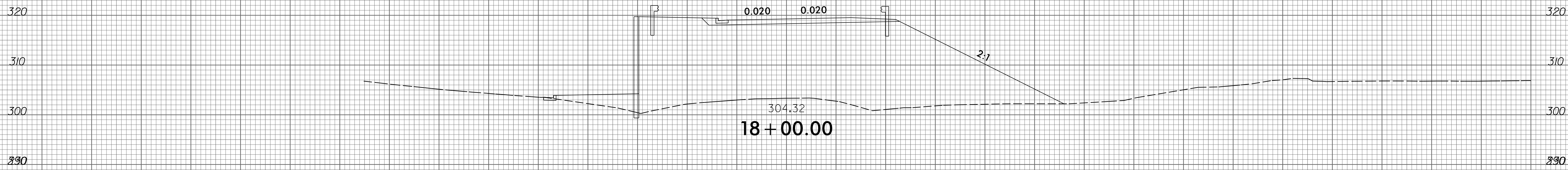
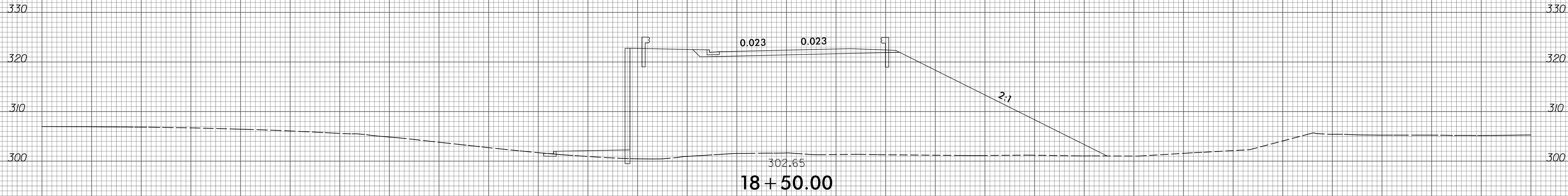
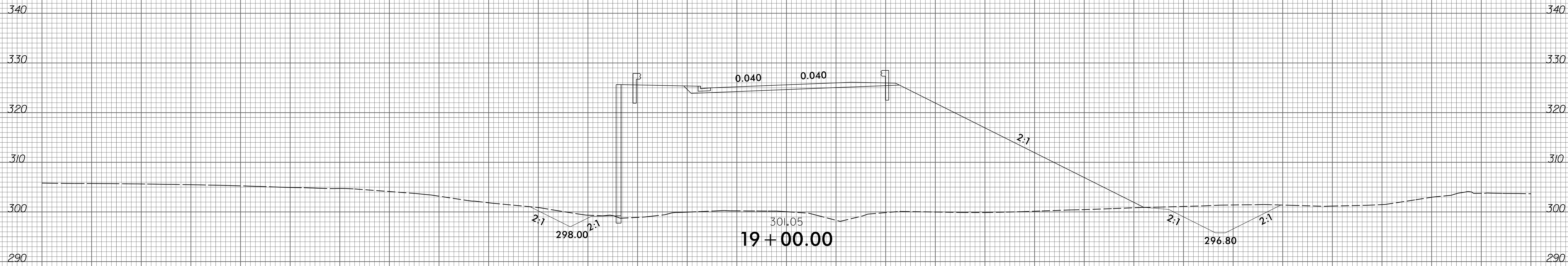
-Y2-

6/23/16



PROJ. REFERENCE NO.	SHEET NO.
P-5715	X-15

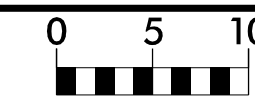
150 140 130 120 110 100 90 80 70 60 50 40 30 20 10 0 10 20 30 40 50 60 70 80 90 100 110 120 130 140 150



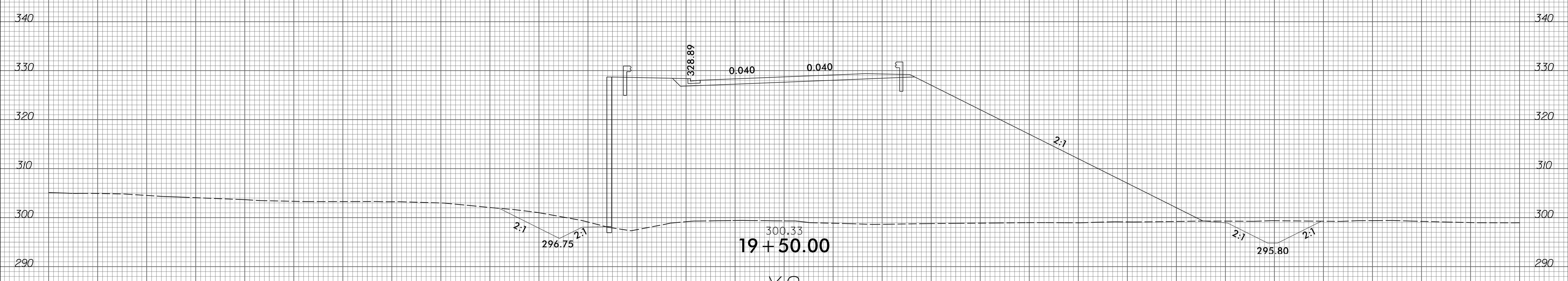
-Y2-

150 140 130 120 110 100 90 80 70 60 50 40 30 20 10 0 10 20 30 40 50 60 70 80 90 100 110 120 130 140 150

6/28/2024
D:\Roadway\CorridorModeling\15715\Fdy_xpl_Y2.dgn
S:\m\wood

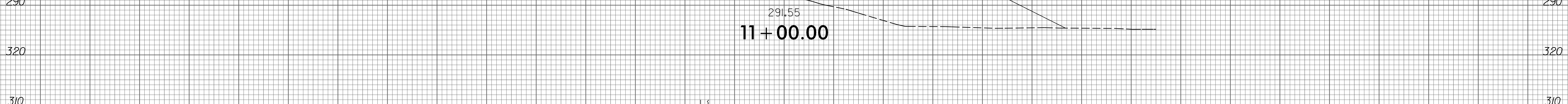
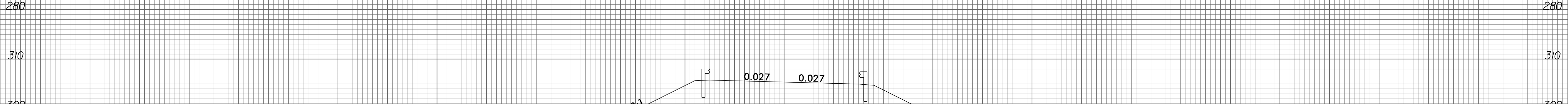
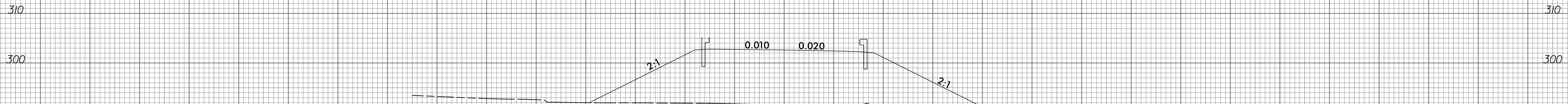
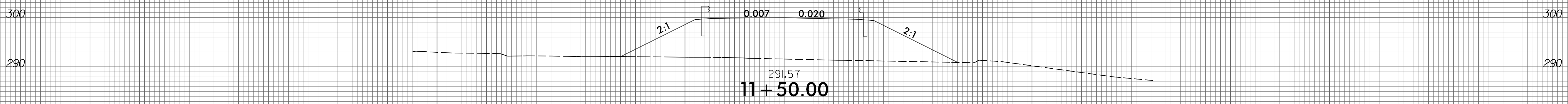
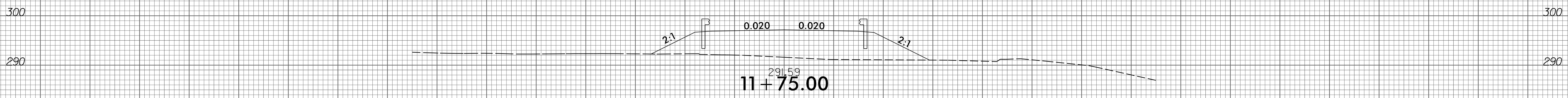


150 140 130 120 110 100 90 80 70 60 50 40 30 20 10 0 10 20 30 40 50 60 70 80 90 100 110 120 130 140 150



-Y2-


150 140 130 120 110 100 90 80 70 60 50 40 30 20 10 0 10 20 30 40 50 60 70 80 90 100 110 120 130 140 150



-DRWYI-

150 140 130 120 110 100 90 80 70 60 50 40 30 20 10 0 10 20 30 40 50 60 70 80 90 100 110 120 130 140 150

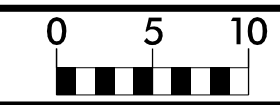
150 140 130 120 110 100 90 80 70 60 50 40 30 20 10 0 10 20 30 40 50 60 70 80 90 100 110 120 130 140 150



-DRWYI-

150 140 130 120 110 100 90 80 70 60 50 40 30 20 10 0 10 20 30 40 50 60 70 80 90 100 110 120 130 140 150

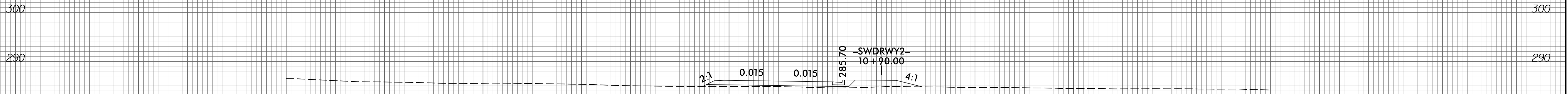
6/23/16



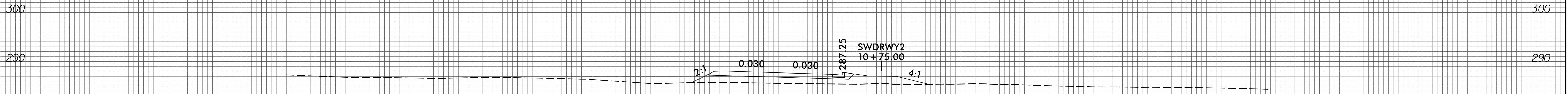
PROJ. REFERENCE NO.
P-5715

SHEET NO.
X-19

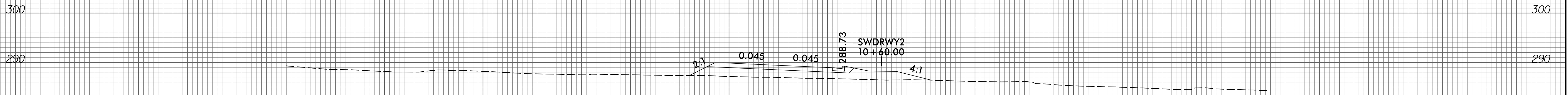
150 140 130 120 110 100 90 80 70 60 50 40 30 20 10 0 10 20 30 40 50 60 70 80 90 100 110 120 130 140 150



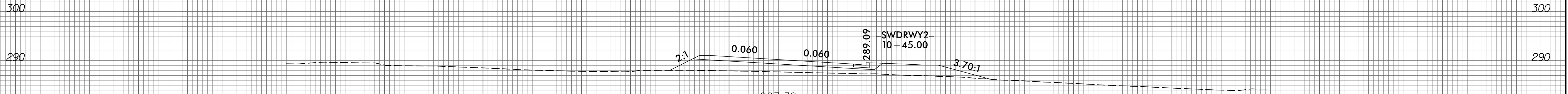
284.85
10 + 90.00



285.53
10 + 75.00



286.94
10 + 60.00



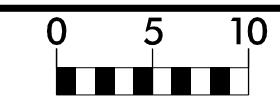
287.72
10 + 45.00

-DRWY2-

150 140 130 120 110 100 90 80 70 60 50 40 30 20 10 0 10 20 30 40 50 60 70 80 90 100 110 120 130 140 150

6/28/2024
U:\Roadway\CorridorModeling\15715\Fdy_xpl_DRWY2.dgn
S:\m\wood

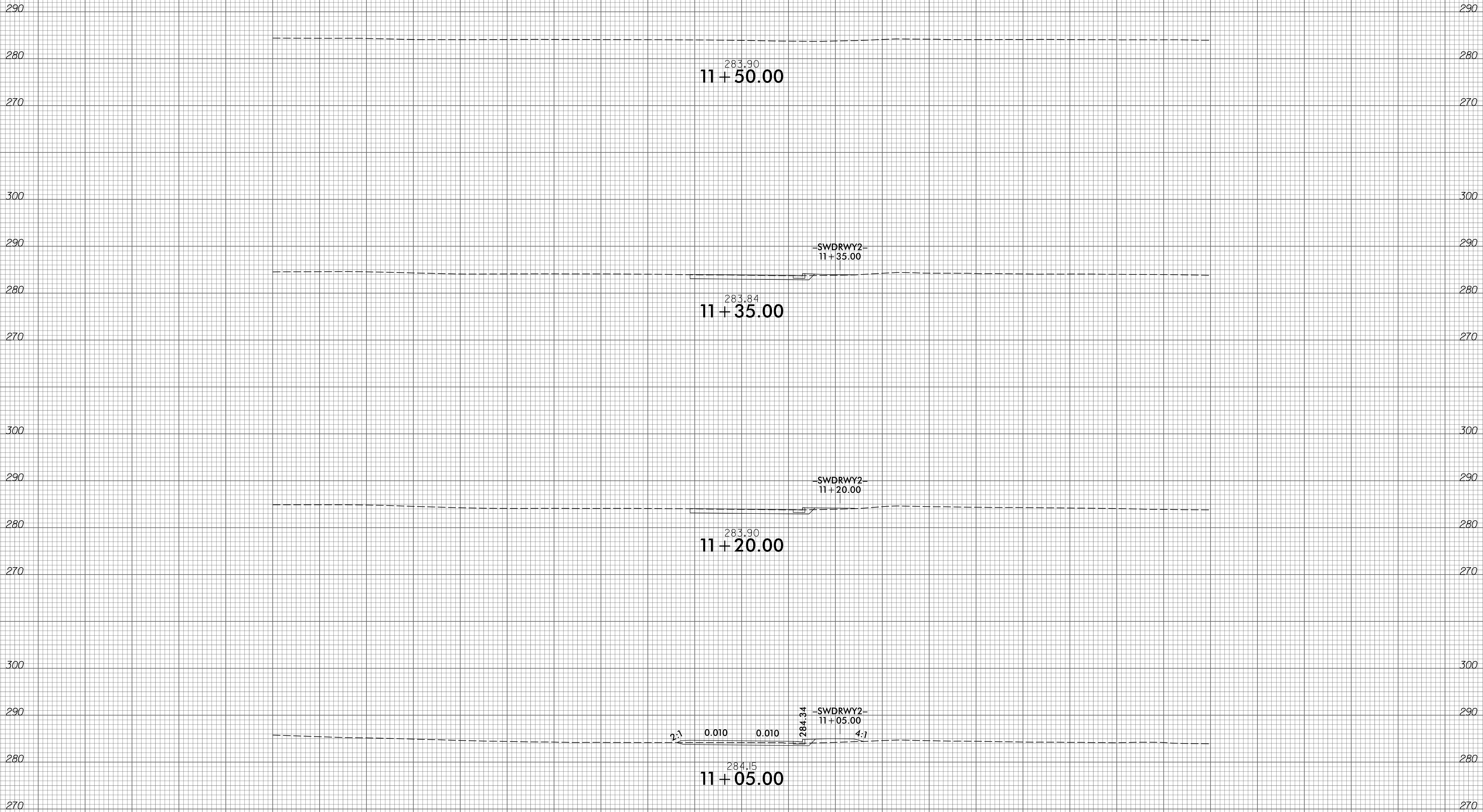
6/23/16



PROJ. REFERENCE NO.
P-5715

SHEET NO.
X-20

150 140 130 120 110 100 90 80 70 60 50 40 30 20 10 0 10 20 30 40 50 60 70 80 90 100 110 120 130 140 150

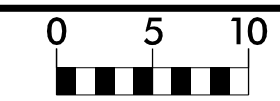


-DRWY2-

150 140 130 120 110 100 90 80 70 60 50 40 30 20 10 0 10 20 30 40 50 60 70 80 90 100 110 120 130 140 150

6/28/2024
U:\Roadway\CorridorModeling\15715\Fdy_xpl_DRWY2.dgn
3:58:11 PM

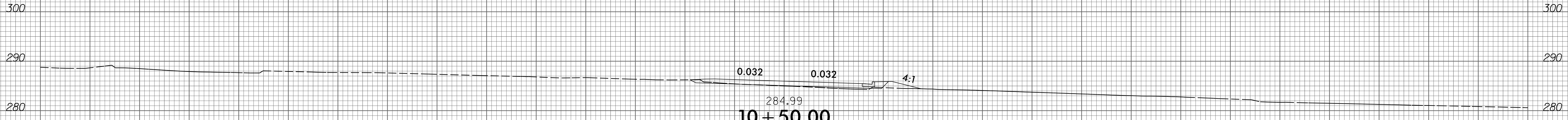
6/23/16



PROJ. REFERENCE NO.
P-5715

SHEET NO.
X-21

150 140 130 120 110 100 90 80 70 60 50 40 30 20 10 0 10 20 30 40 50 60 70 80 90 100 110 120 130 140 150



-DRWY 3-

150 140 130 120 110 100 90 80 70 60 50 40 30 20 10 0 10 20 30 40 50 60 70 80 90 100 110 120 130 140 150

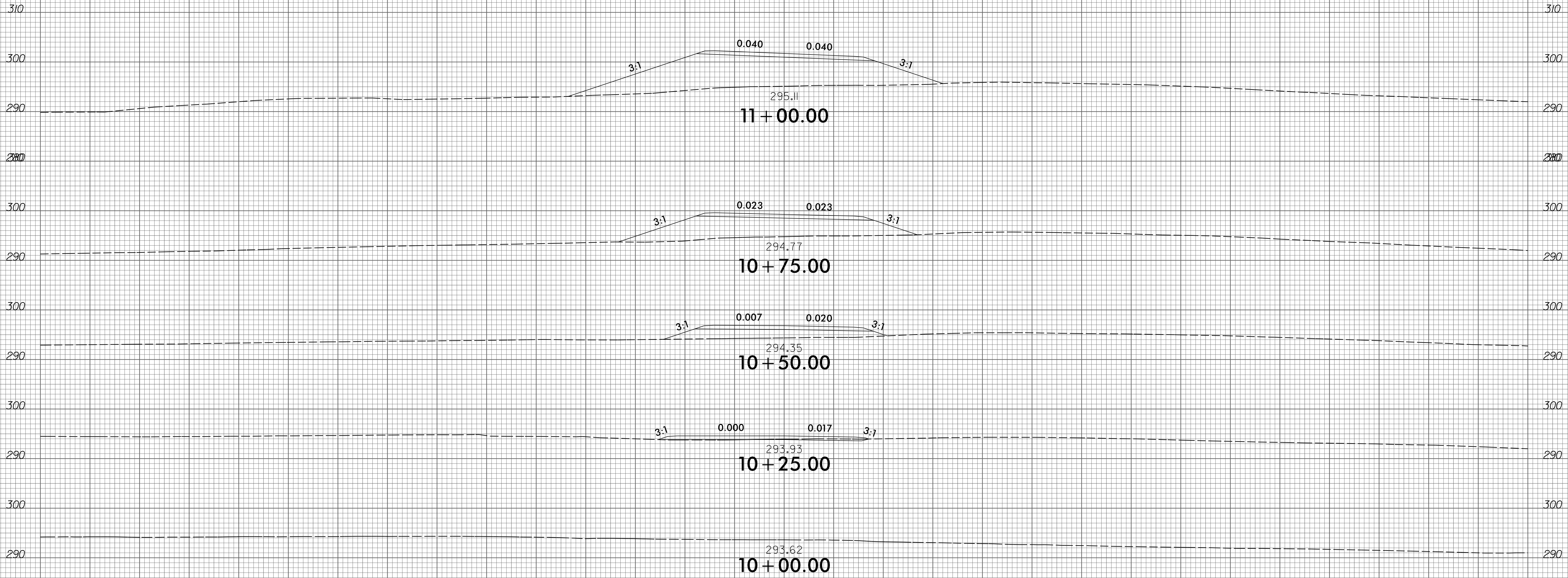
6/28/2024
 U:\Roadway\CorridorModeling\15715\Fdy_xpl_DRWY3.dgn
 8:58:11 AM

6/23/16



PROJ. REFERENCE NO.	SHEET NO.
P-5715	X-22

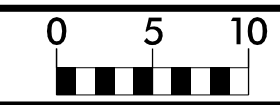
150 140 130 120 110 100 90 80 70 60 50 40 30 20 10 0 10 20 30 40 50 60 70 80 90 100 110 120 130 140 150



-DRWY4-

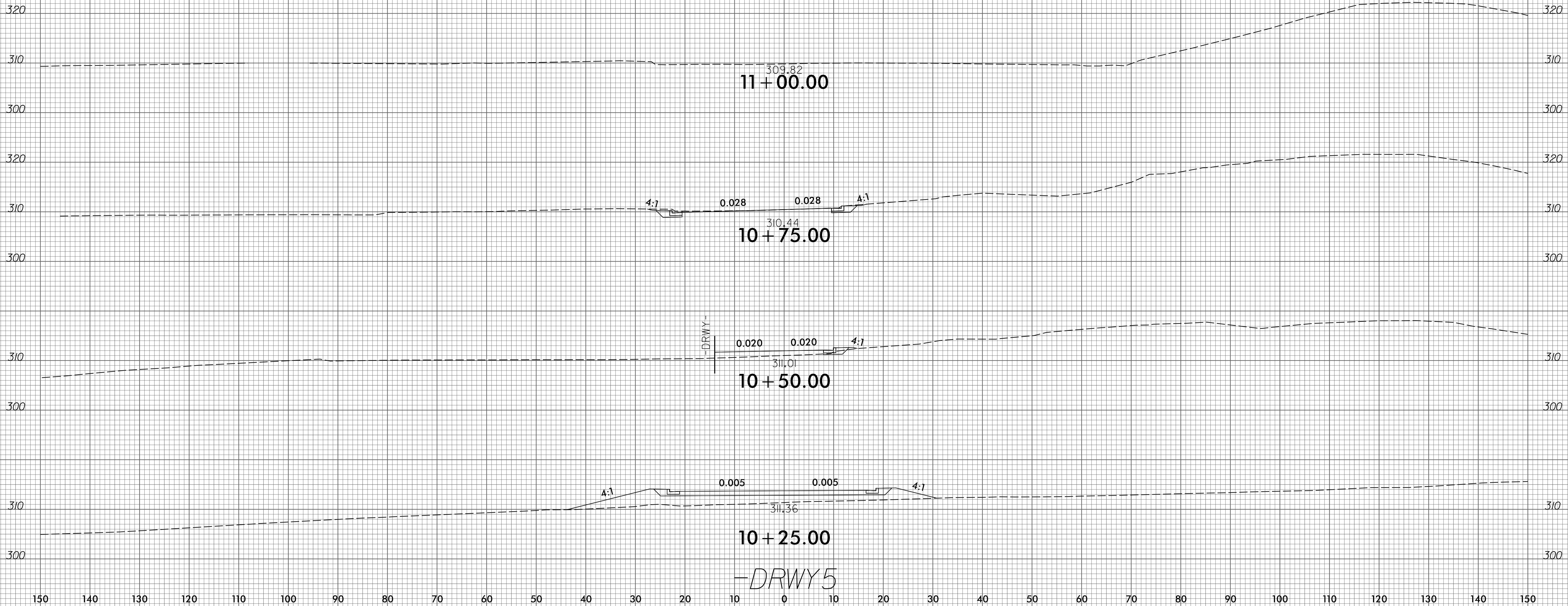
6/28/2024
 U:\Roadway\CorridorModeling\LP5715\Fdy_xpl_DRWY4.dgn
 8:58:11 AM

6/23/16



PROJ. REFERENCE NO.	SHEET NO.
P-5715	X-23

150 140 130 120 110 100 90 80 70 60 50 40 30 20 10 0 10 20 30 40 50 60 70 80 90 100 110 120 130 140 150



150 140 130 120 110 100 90 80 70 60 50 40 30 20 10 0 10 20 30 40 50 60 70 80 90 100 110 120 130 140 150

6/28/2024
 U:\Roadway\CorridorModeling\LP5715\Fdy_xpl_DRWY5.dgn
 3:58:11 PM
 3:58:11 PM

-DRWY5

150 140 130 120 110 100 90 80 70 60 50 40 30 20 10 0 10 20 30 40 50 60 70 80 90 100 110 120 130 140 150

300 300

290 290

280 280

2.7:1 0.110 0.110 2:1
283.29 284.83
11 + 25.00

300 300

290 290

280 280

2.7:1 0.091 0.091 4:1 2:1
283.51 284.96 285.25
11 + 00.00

300 300

290 290

280 280

2:1 0.063 0.063 4:1 2:1
285.19 285.18
10 + 75.00

300 300

290 290

280 280

0.036 0.040 4:1 2:1
285.58 285.10
10 + 50.00

300 300

290 290

280 280

2.7:1 0.010 0.040 4:1 2:1
284.08 285.12 285.02
10 + 25.00

-DRWYTMP2-

150 140 130 120 110 100 90 80 70 60 50 40 30 20 10 0 10 20 30 40 50 60 70 80 90 100 110 120 130 140 150