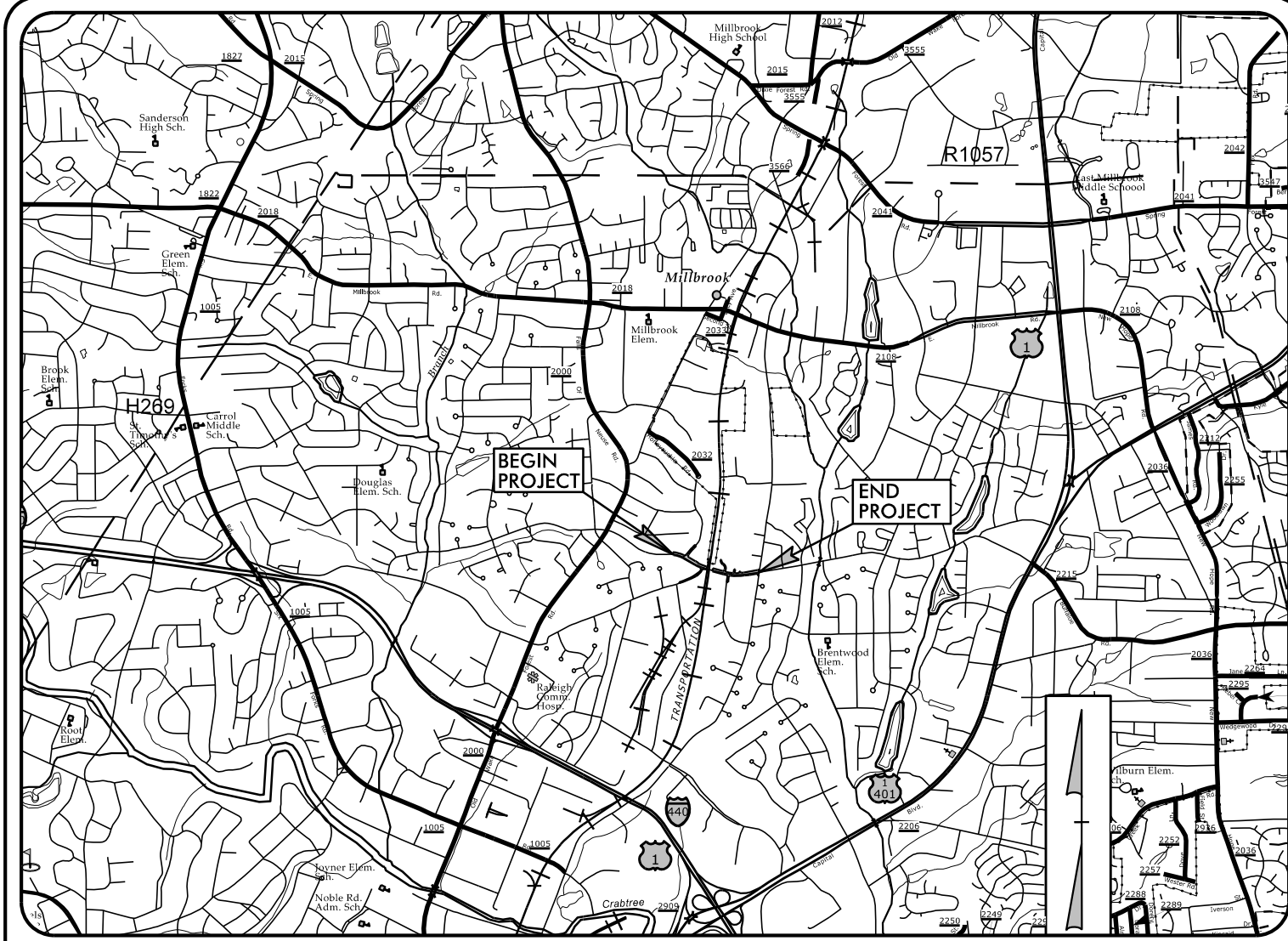



TIP PROJECT: P-5715



VICINITY MAP
NOT TO SCALE

STATE OF NORTH CAROLINA
DIVISION OF HIGHWAYS
**PLAN FOR PROPOSED
HIGHWAY EROSION CONTROL**
WAKE COUNTY

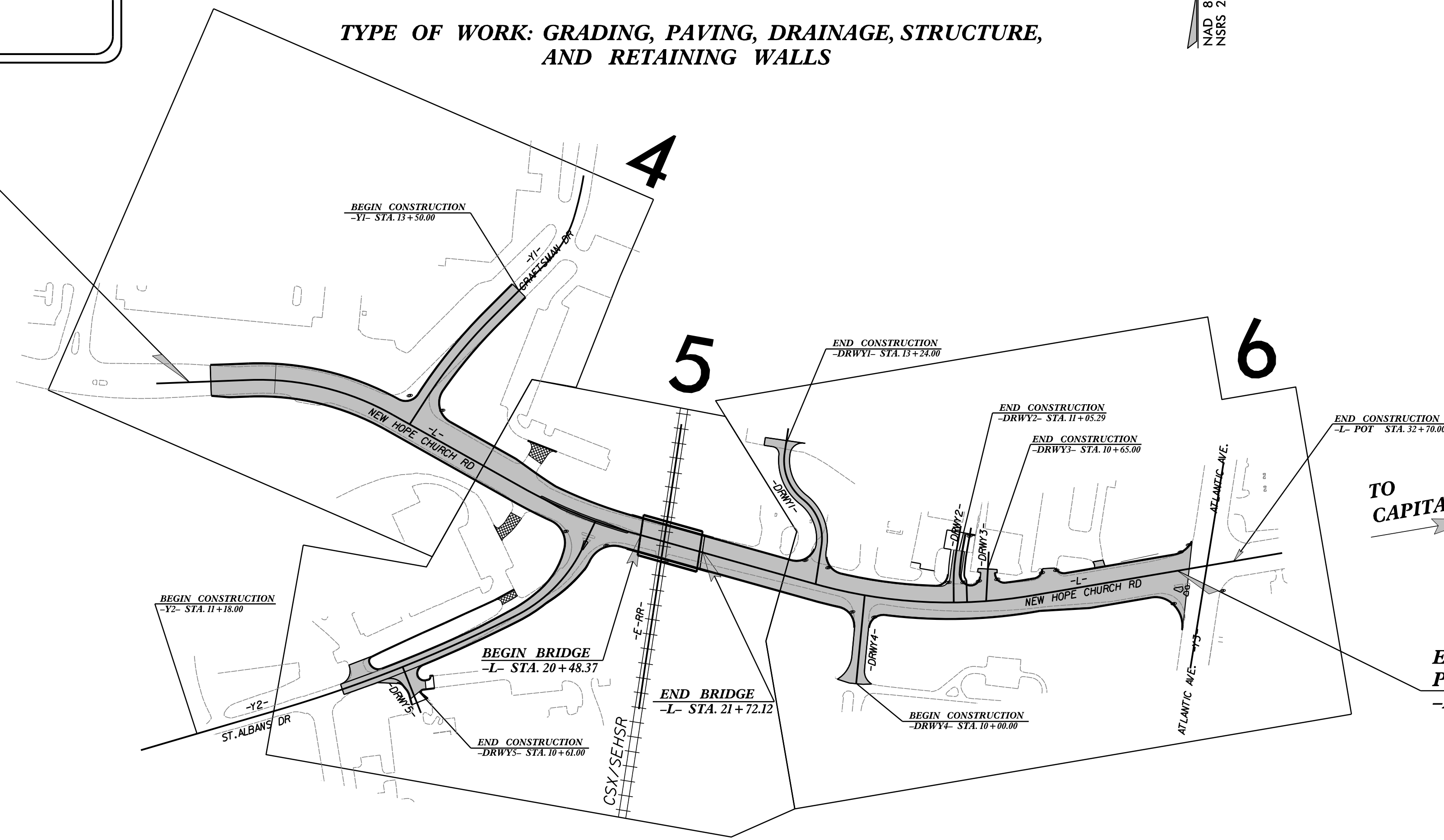
LOCATION: NEW HOPE CHURCH ROAD GRADE SEPARATION
TYPE OF WORK: GRADING, PAVING, DRAINAGE, STRUCTURE,
AND RETAINING WALLS



STATE	STATE PROJECT REFERENCE NO.	SHEET NO.	TOTAL SHEETS
N.C.	P-5715	EC-1	
STATE PROJ. NO.	F.A. PROJ. NO.	DESCRIPTION	
47117.1.1	N/A	P.E.	
47117.2.1	N/A	ROW, UTIL.	
47117.3.1	N/A	CONSTR.	

BEGIN TIP PROJECT P-5715
-L- POT STA. 10 + 66.83

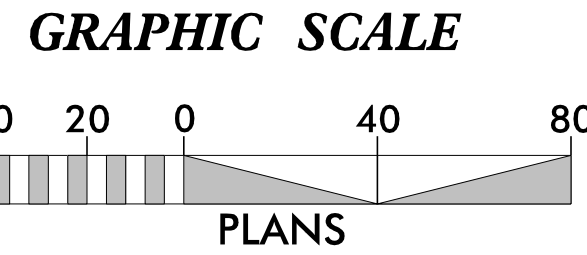
TO WAKE FOREST ROAD



THIS PROJECT CONTAINS EROSION CONTROL PLANS FOR CLEARING AND GRUBBING PHASE OF CONSTRUCTION.

END TIP PROJECT P-5715
-L- STA. 31 + 55.00

THIS PROJECT HAS BEEN DESIGNED TO SENSITIVE WATERSHED STANDARDS.



THESE EROSION AND SEDIMENT CONTROL PLANS COMPLY WITH THE REGULATIONS SET FORTH BY THE NCG-010000 GENERAL CONSTRUCTION PERMIT EFFECTIVE APRIL 1, 2019 ISSUED BY THE NORTH CAROLINA DEPARTMENT OF ENVIRONMENT AND NATURAL RESOURCES DIVISION OF WATER QUALITY.

Prepared in the Office of:
SUNGATE DESIGN GROUP, P.A.



905 JONES FRANKLIN ROAD
RALEIGH, NORTH CAROLINA 27606
TEL (919) 859-2243
ENG FIRM LICENSE NO. C-890

2024 STANDARD SPECIFICATIONS

Designed by:

MATTHEW C. EDWARDS, PE 3992
NAME LEVEL III CERTIFICATION NO.

Roadway Standard Drawings

The "Roadway Standard Drawings"- Roadway Design Unit - N. C. Department of Transportation - Raleigh, N. C., dated January 2024 and the latest revision thereto are applicable to this project and by reference hereby are considered a part of these plans.