

TIP PROJECT: U-4713A

CONTRACT: C204966

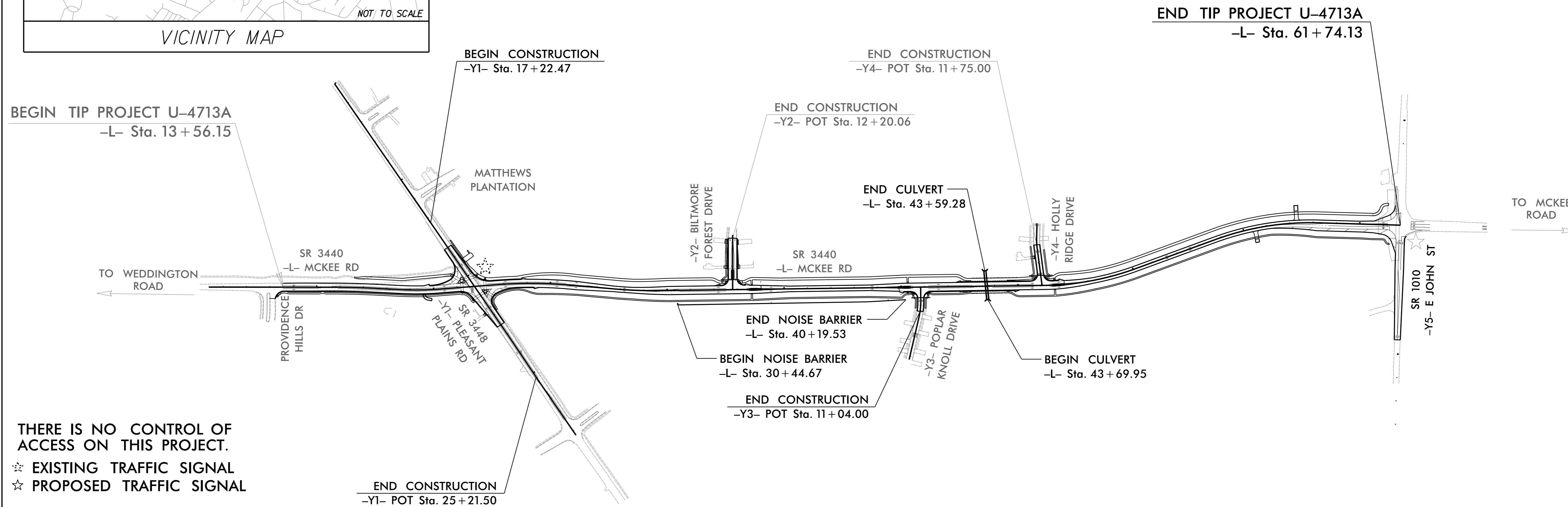
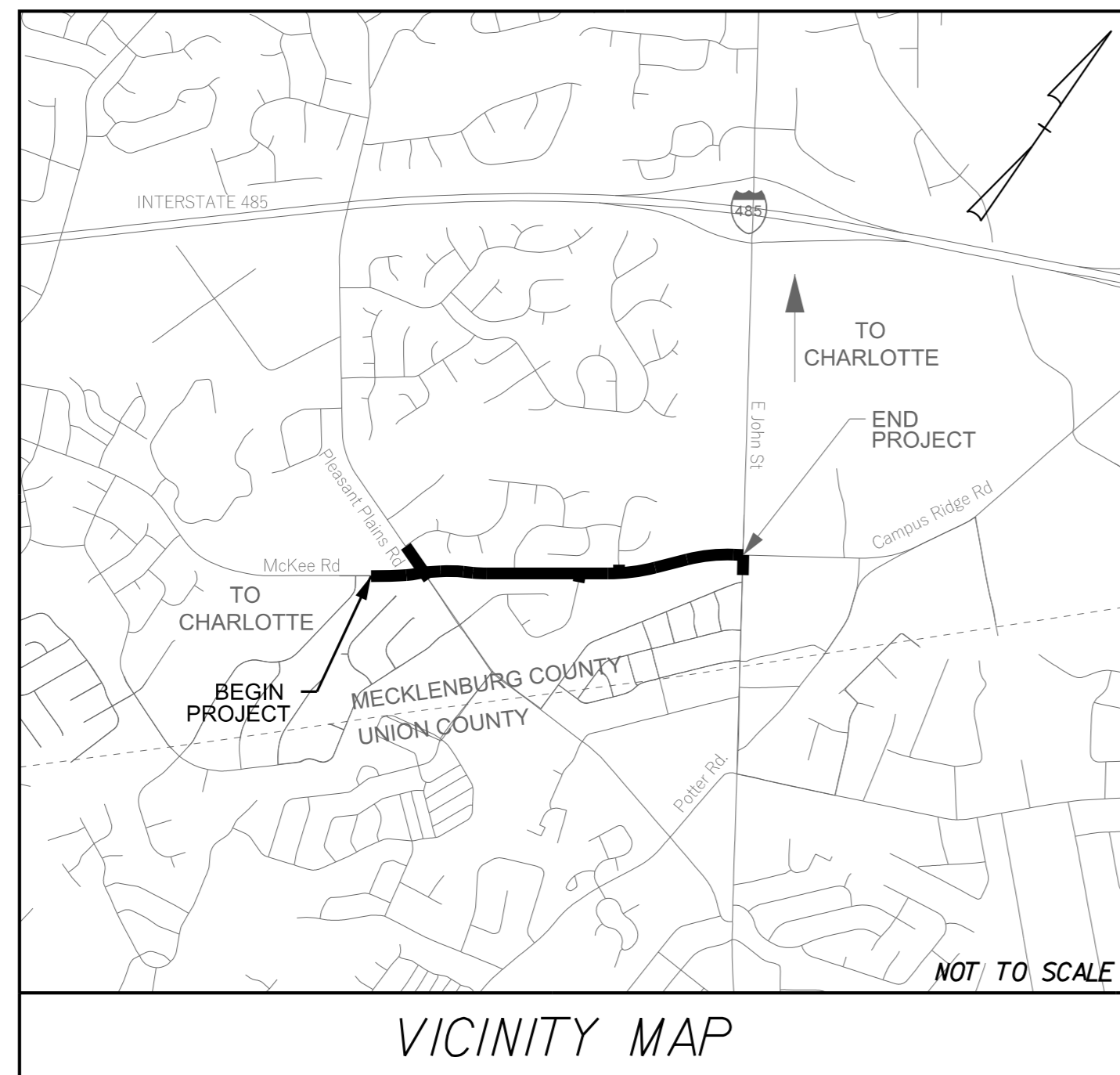
STATE OF NORTH CAROLINA
DIVISION OF HIGHWAYS

MECKLENBURG COUNTY

**LOCATION: SR 3440 MCKEE ROAD EXTENSION FROM
SR 3448 (PLEASANT PLAINS ROAD) TO SR 1010 (E. JOHN STREET)**

TYPE OF WORK: DRAINAGE, GRADING, PAVING, SIGNALS AND STRUCTURES

STATE	STATE PROJECT REFERENCE NO.	SHEET NO.	TOTAL SHEETS
N.C.	U-4713A	1	
STATE PROJ. NO.	F.A. PROJ. NO.	DESCRIPTION	
39077.1.2	N/A	PE	
39077.2.4	N/A	UTILITIES	
39077.2.2	N/A	R/W	
39077.3.2	N/A	CONSTRUCTION	



THERE IS NO CONTROL OF ACCESS ON THIS PROJECT.
 ☆ EXISTING TRAFFIC SIGNAL
 ☆ PROPOSED TRAFFIC SIGNAL

STRUCTURES

DOCUMENT NOT CONSIDERED FINAL
UNLESS ALL SIGNATURES COMPLETED

DESIGN DATA

ADT 2024	=	13,430	VPD
ADT 2044	=	18,090	VPD
K	=	8%	
D	=	45%	
T	=	3%*	
V	=	40	MPH

FUNCTIONAL CLASSIFICATION: COLLECTOR

* 1% TTST 2% DUAL SUB REGIONAL TIER

PROJECT LENGTH

LENGTH ROADWAY TIP PROJECT U-4713A	=	0.912	MILES
TOTAL LENGTH TIP PROJECT U-4713A	=	0.912	MILES

PLANS PREPARED FOR THE NCDOT BY:


Kimley»Horn
NC LICENSE #0102
 200 SOUTH TRYON STREET, SUITE 200
 CHARLOTTE, NORTH CAROLINA 28202
 PHONE: (704) 333-5131

RIGHT OF WAY DATE:
 JULY 19, 2019

LETTING DATE:
 OCTOBER 15, 2024

CLAY T. POOLE, P.E.
PROJECT ENGINEER

ANDREW L. PHILLIPS, P.E.
PROJECT DESIGN ENGINEER



7/11/2024 K:\VDT_Structures\Culvert\NC\01036426_U-4713A_McKee_Road_Extension\Cad\Dgn\U-4713A_roy_1.shdgn