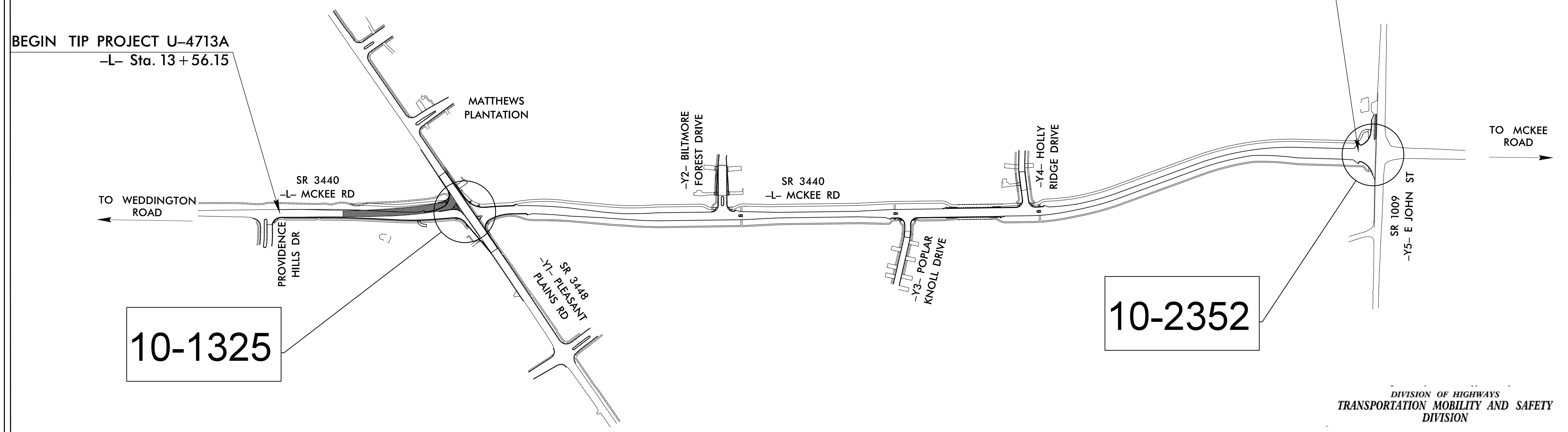
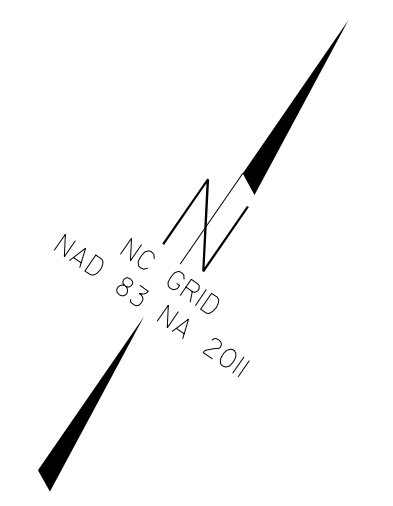
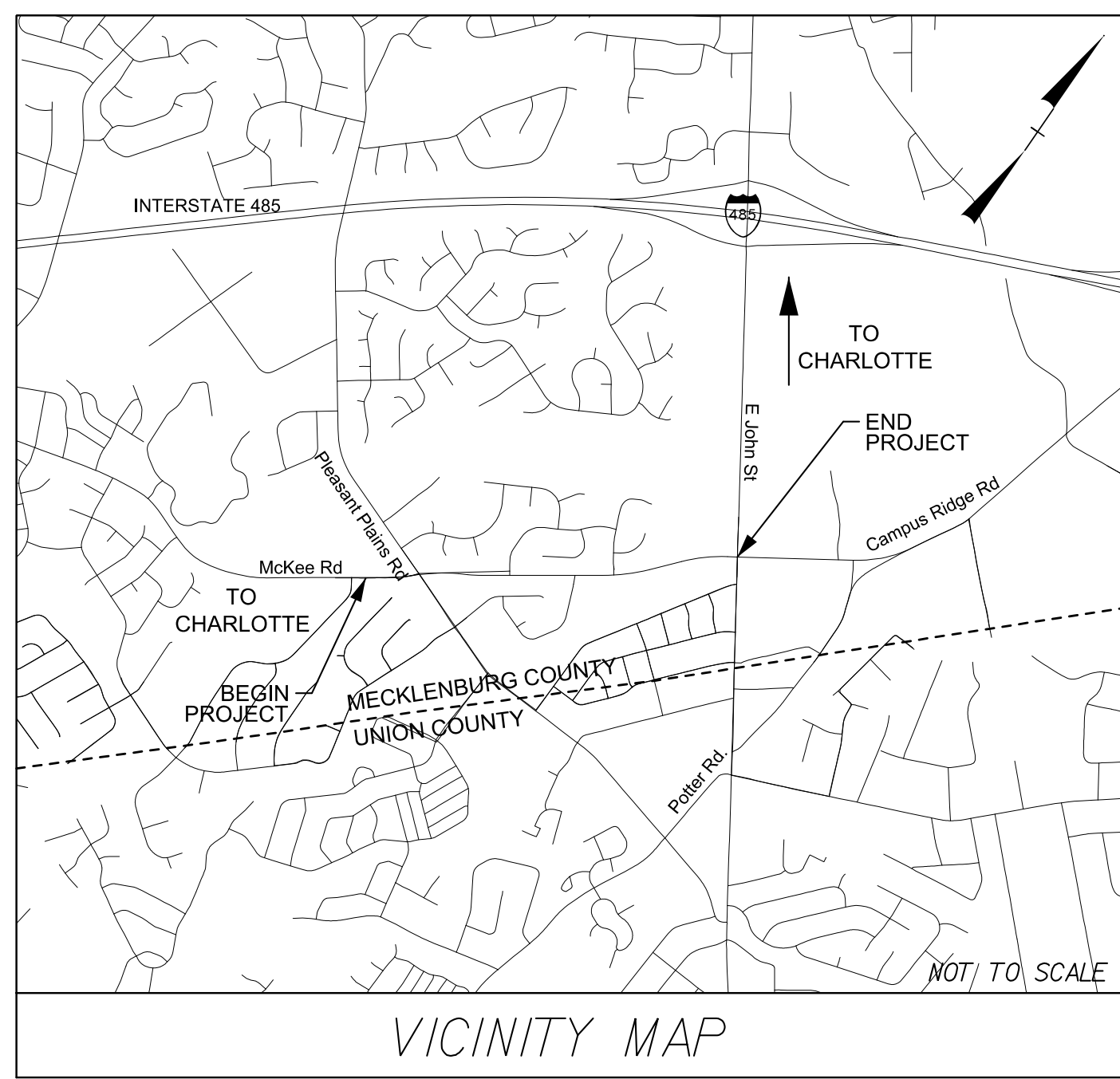


TIP PROJECT: U-4713A

STATE OF NORTH CAROLINA
DIVISION OF HIGHWAYS

MECKLENBURG COUNTY

LOCATION: SR 3440 (MCKEE ROAD EXTENSION) FROM SR 3448 (PLEASANT PLAINS ROAD) TO SR 1009 (E. JOHN STREET)
TYPE OF WORK: TRAFFIC SIGNALS



DIVISION OF HIGHWAYS
TRANSPORTATION MOBILITY AND SAFETY
DIVISION

Refer to Roadway Standard Drawings
NCDOT dated January 2024 and
Standard Specifications for Roads
and Structures dated January 2024.

| Sheet # | Reference # | INDEX OF PLANS Location/Description |
|--------------|-------------|--|
| Sig. 1.0 | ----- | Title Sheet |
| Sig. 2.0-2.1 | 10-1325T1 | SR 3448 (Pleasant Plains Road) at SR 3440 (McKee Road) |
| Sig. 3.0 | 10-1325T2 | SR 3448 (Pleasant Plains Road) at SR 3440 (McKee Road) |
| Sig. 4.0 | 10-1325T3 | SR 3448 (Pleasant Plains Road) at SR 3440 (McKee Road) |
| Sig. 5.0-5.2 | 10-1325T4 | SR 3448 (Pleasant Plains Road) at SR 3440 (McKee Road) |
| Sig. 6.0-6.2 | 10-1325 | SR 3448 (Pleasant Plains Road) at SR 3440 (McKee Road) |
| Sig. 7.0-7.3 | 10-2352 | SR 1009 (East John Street) at SR 3440 (McKee Road)/Campus Ridge Road |
| MIA-M8 | ----- | Standard Metal Pole Loading Details |
| SCP 1-8 | ----- | Cable Routing Plans & Splice Details |

NCDOT SIGNAL CONTACT:

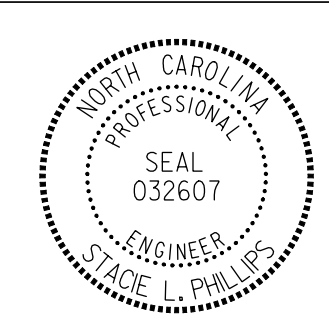
R. Nicholas Zinser, P.E.
WESTERN REGION SIGNALS ENGINEER

Keith M. Mims, P.E.
STATE SIGNAL EQUIPMENT DESIGN ENGINEER

PLANS PREPARED BY:
Kimley»Horn


421 Fayetteville Street, Suite 600
Raleigh, North Carolina 27601
PE NO. F-0102

Stacie L. Phillips, P.E.
TRAFFIC SIGNAL ENGINEER



DocuSigned by:
Stacie L. Phillips
5/1/2024
SIGNATURE: P.E.

Prepared For:
DIVISION OF HIGHWAYS
TRANSPORTATION MOBILITY AND SAFETY
DIVISION



750 N. Greenfield Pkwy, Garner, NC 27529

5/1/2024 10:14:38 AM susch.pennington K:\CHL_PRR\011036426 - McKee Rd Ext\Signal\454 - Signal Design\1.0 U-4713A_sig_1.TSH_2023.dgn