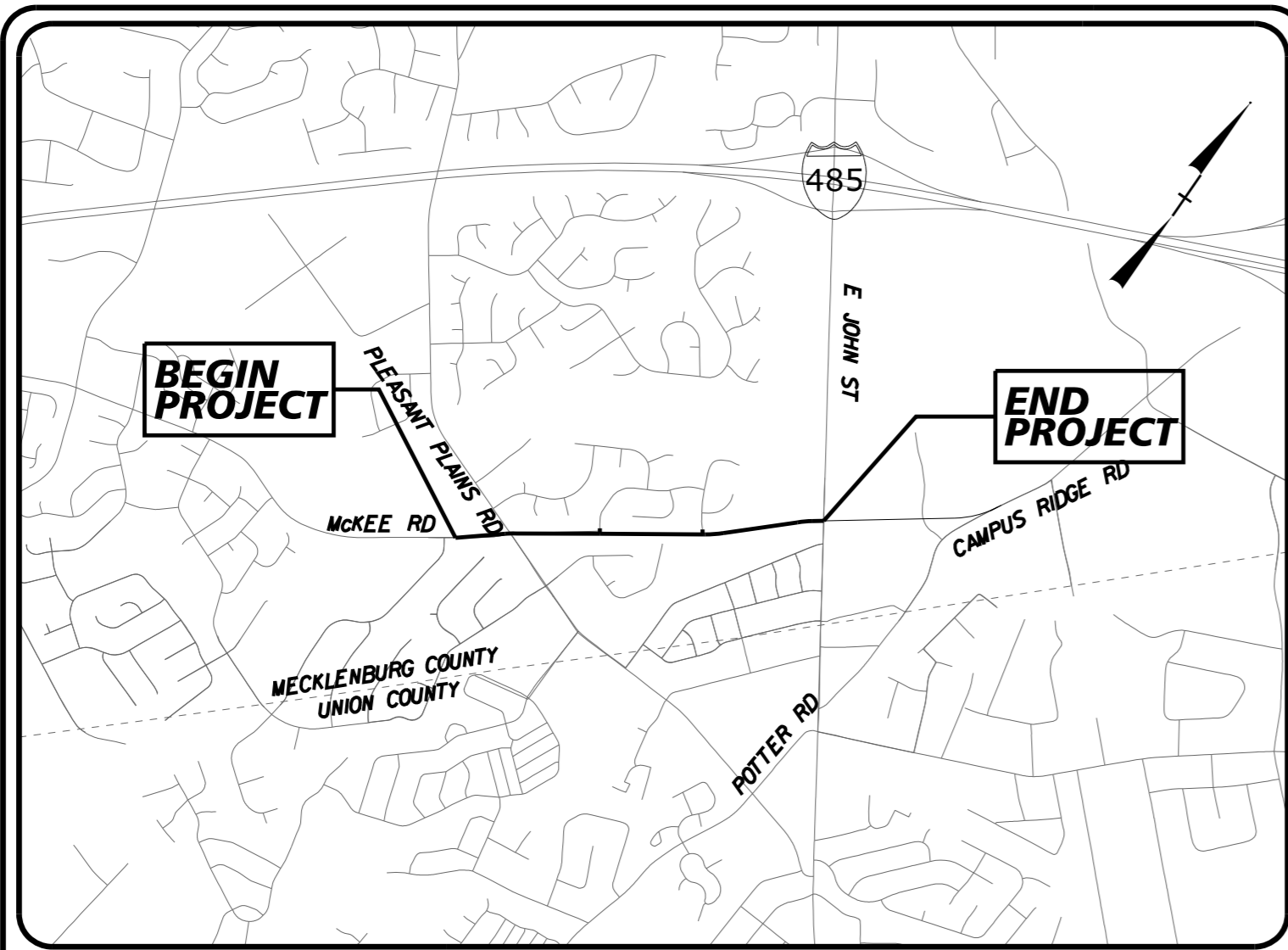


TIP PROJECT: U-4713A



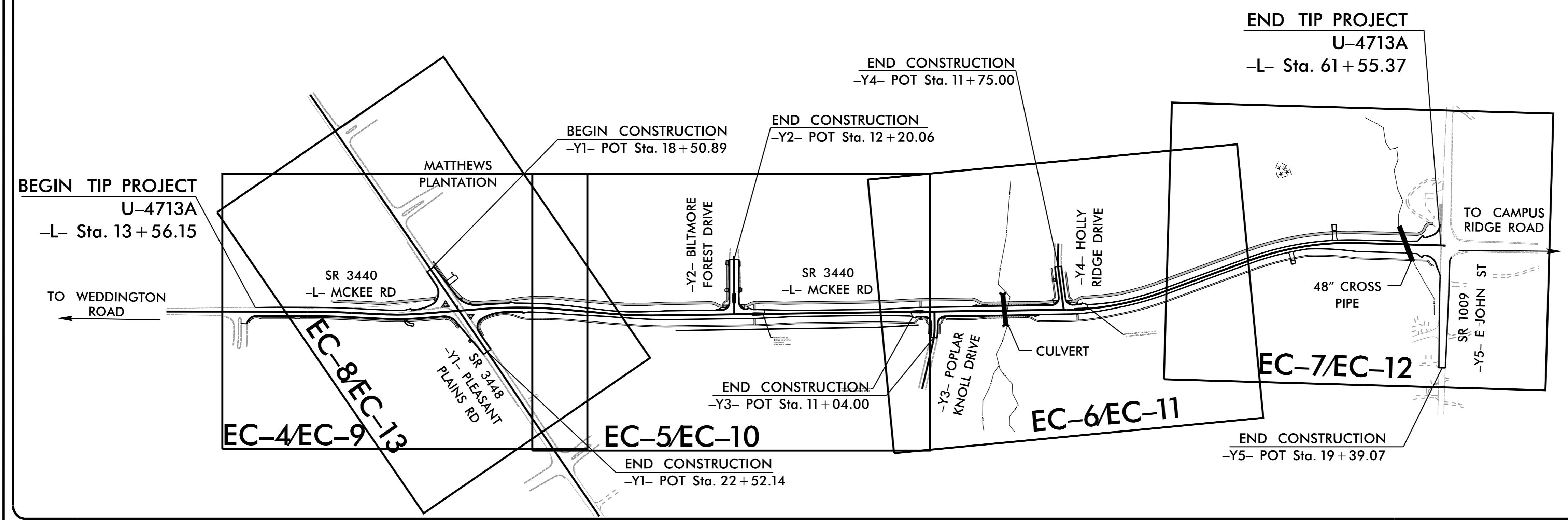
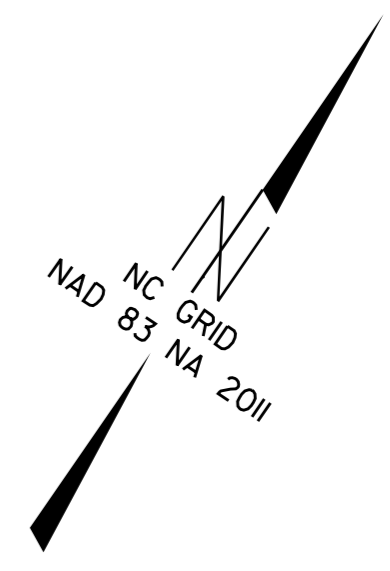
VICINITY MAP
NOT TO SCALE

STATE OF NORTH CAROLINA
DIVISION OF HIGHWAYS
**PLAN FOR PROPOSED
HIGHWAY EROSION CONTROL**
MECKLENBURG COUNTY

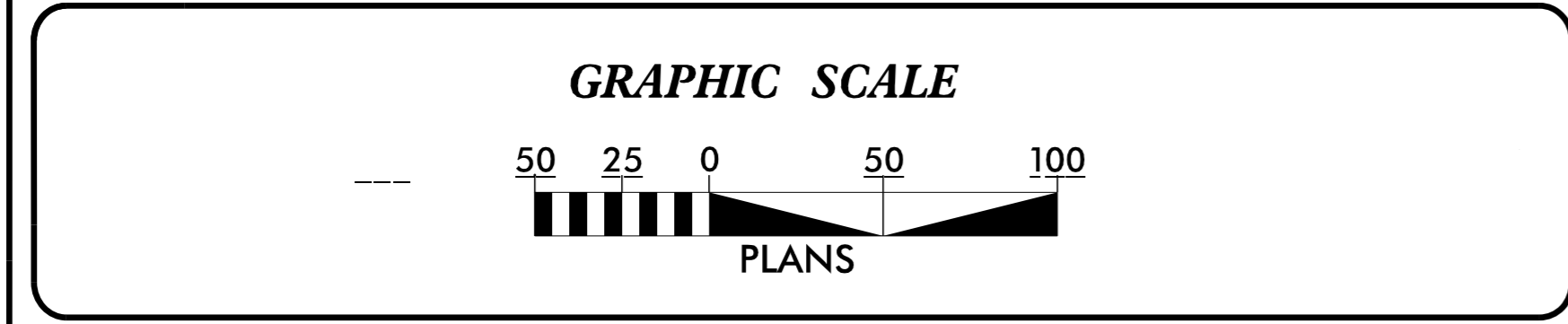
LOCATION: SR 3440 (MCKEE ROAD) FROM SR 3448 (PLEASANT PLAINS RD) TO SR 1010 (E. JOHN STREET)

TYPE OF WORK: GRADING, DRAINAGE, PAVING, PAVEMENT REMOVAL, CONCRETE ISLANDS, THERMOPLASTIC MARKINGS AND CULVERT

STATE	STATE PROJECT REFERENCE NO.	SHEET NO.	TOTAL SHEETS
N.C.	U-4713A	EC-1	
STATE PROJ. NO.	F.A. PROJ. NO.	DESCRIPTION	
39077.1.2	N/A	PE	



THIS PROJECT CONTAINS EROSION CONTROL PLANS FOR CLEARING AND GRUBBING PHASE OF CONSTRUCTION.



THESE EROSION AND SEDIMENT CONTROL PLANS COMPLY WITH THE APPLICABLE REGULATIONS SET FORTH BY THE NCG-010000 GENERAL CONSTRUCTION PERMIT ISSUED BY THE NORTH CAROLINA DEPARTMENT OF ENVIRONMENTAL QUALITY DIVISION OF WATER RESOURCES.

Kimley»Horn

NC LICENSE #P-0102
200 SOUTH TRYON STREET, SUITE 200
CHARLOTTE, NORTH CAROLINA 28202
PHONE: (704) 333-5131

Prepared in the Office of:
KIMLEY HORN
200 SOUTH TRYON STREET, SUITE 200
CHARLOTTE, NORTH CAROLINA 28202

Designed by:
SPENCER GREEN, PE **4424**

NAME LEVEL III CERTIFICATION NO.

Roadway Standard Drawings

The "Roadway Standard Drawings"- Roadway Design Unit - N. C. Department of Transportation - Raleigh, N. C., dated January 2024 and the latest revision thereto are applicable to this project and by reference hereby are considered a part of these plans.