


STATE	STATE PROJECT REFERENCE NO.	SHEET NO.	TOTAL SHEETS
N.C.	U4713A	RW01	14

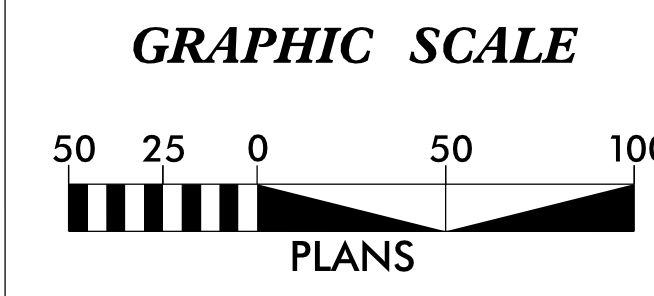
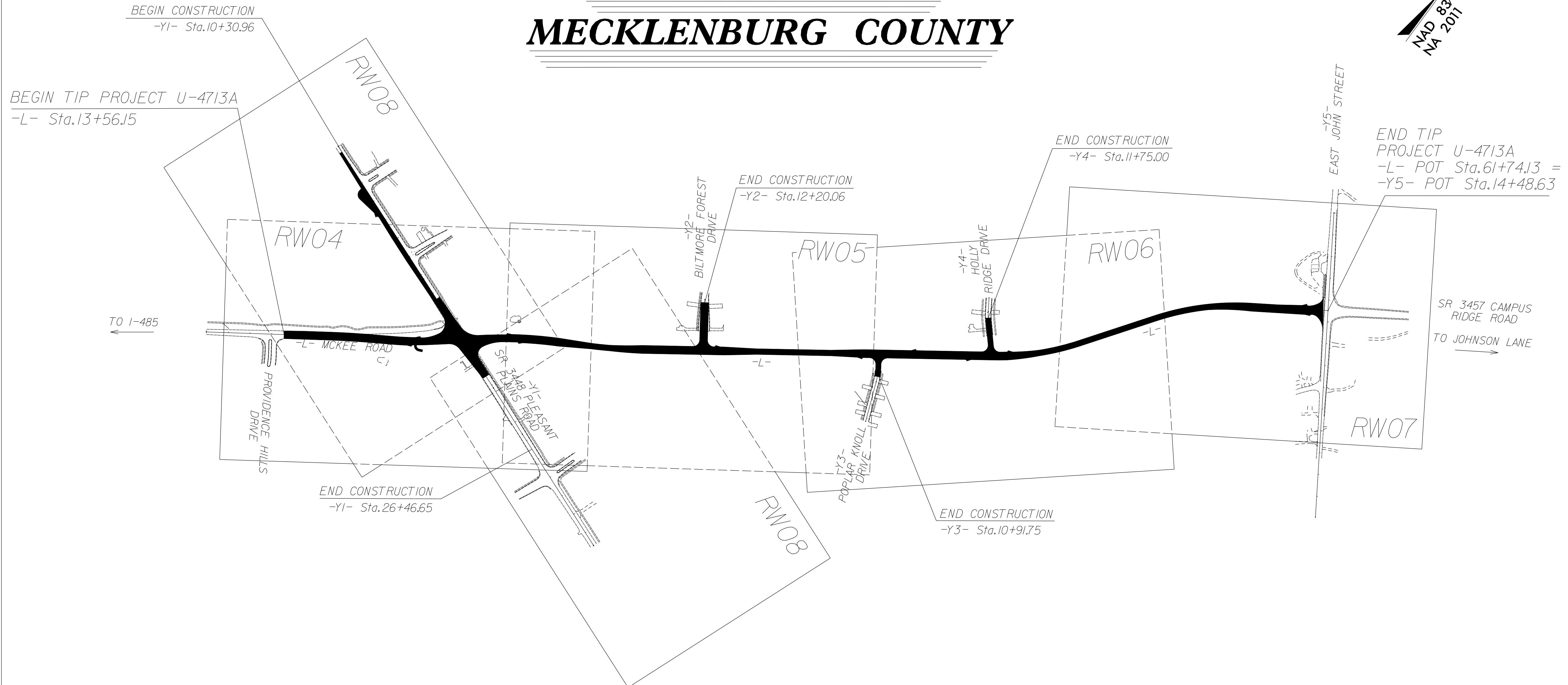
STATE OF NORTH CAROLINA  
DIVISION OF HIGHWAYS

SURVEY CONTROL, EXISTING CENTERLINES,  
RIGHT OF WAY, EASEMENTS AND PROPERTY TIES

**MECKLENBURG COUNTY**



**TIP PROJECT: U-4713A**



**DATUM DESCRIPTION**

THE LOCALIZED COORDINATE SYSTEM DEVELOPED FOR THIS PROJECT IS BASED ON THE STATE PLANE COORDINATES ESTABLISHED BY NCGS FOR MONUMENT 15507-14 WITH NAD 83/NA 2011 STATE PLANE GRID COORDINATES OF NORTHING: 483188.9820(ft) EASTING: 1457726.4270(ft) ELEVATION: XXXX.XXX(ft) THE AVERAGE COMBINED GRID FACTOR USED ON THIS PROJECT (GROUND TO GRID) IS: 0.99984880 THE N.C. LAMBERT GRID BEARING AND LOCALIZED HORIZONTAL GROUND DISTANCE FROM 15507-14 TO -L- STATION 10+00.00 IS N 12°53'05.05" E 30122.689(ft) ALL LINEAR DIMENSIONS ARE LOCALIZED HORIZONTAL DISTANCES VERTICAL DATUM USED IS NAVD 88

Prepared in the Office of:

**MCKIM & CREED**  
8020 TOWER POINT DR  
CHARLOTTE, NC 28227  
(P) 704-841-2588 (F) 704-841-2567

2018 STANDARD SPECIFICATIONS

<b>RIGHT OF WAY DATE:</b>	<b>LETTING DATE:</b>
_____	_____

**PROFESSIONAL LAND SURVEYOR**

*Richard A. Mitchell*  
SIGNATURE: \_\_\_\_\_ Date: \_\_\_\_\_

