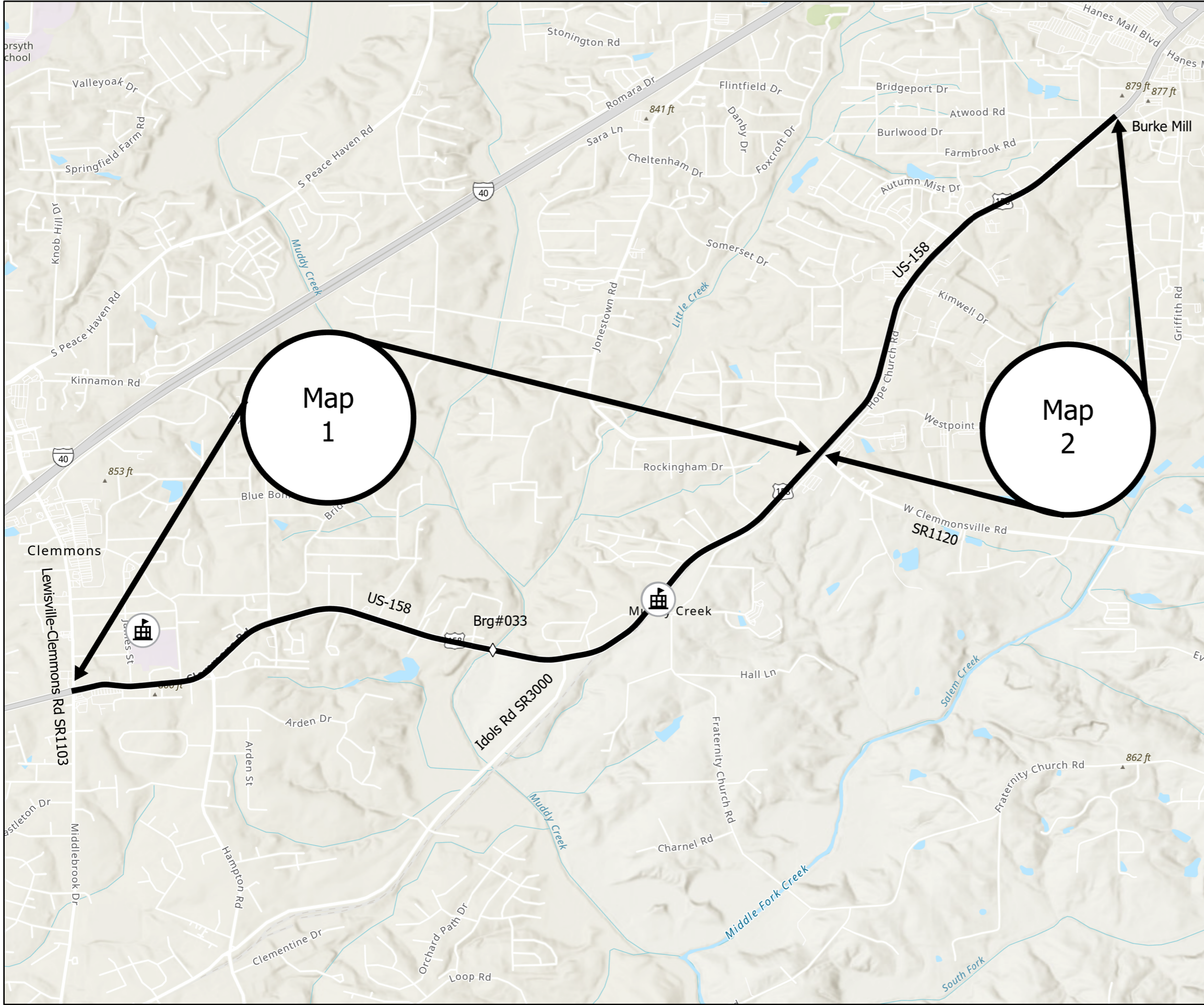


PROJECT REFERENCE NO.	SHEET NO.
2025CPT.09.05.10341	2
2025CPT.09.06.20341	







Map 1 US158
 From Lewisville-Clemmons Rd SR1103
 to Clemmons Rd SR1120
 Mill 11/2" entire width
 Pave 11/2" S9.5C

Map 2 US158
 From Clemmons Rd SR1120 to
 Pvmnt joint at Burke Mill Rd
 Mill 0-11/2" @ 7' in width along Curb
 and Gutter
 Incidental Mill 0-11/2" beginning, end
 and at all SR intersections
 Pave 11/2" S9.5C

Note: Do not pave at the tracks or have
 equipment on the line at the RxR
 crossing

Legend

-  forsyth2025
-  NCDOTStructureLocations selection
-  NonPublicSchools selection
-  PublicSchool selection

