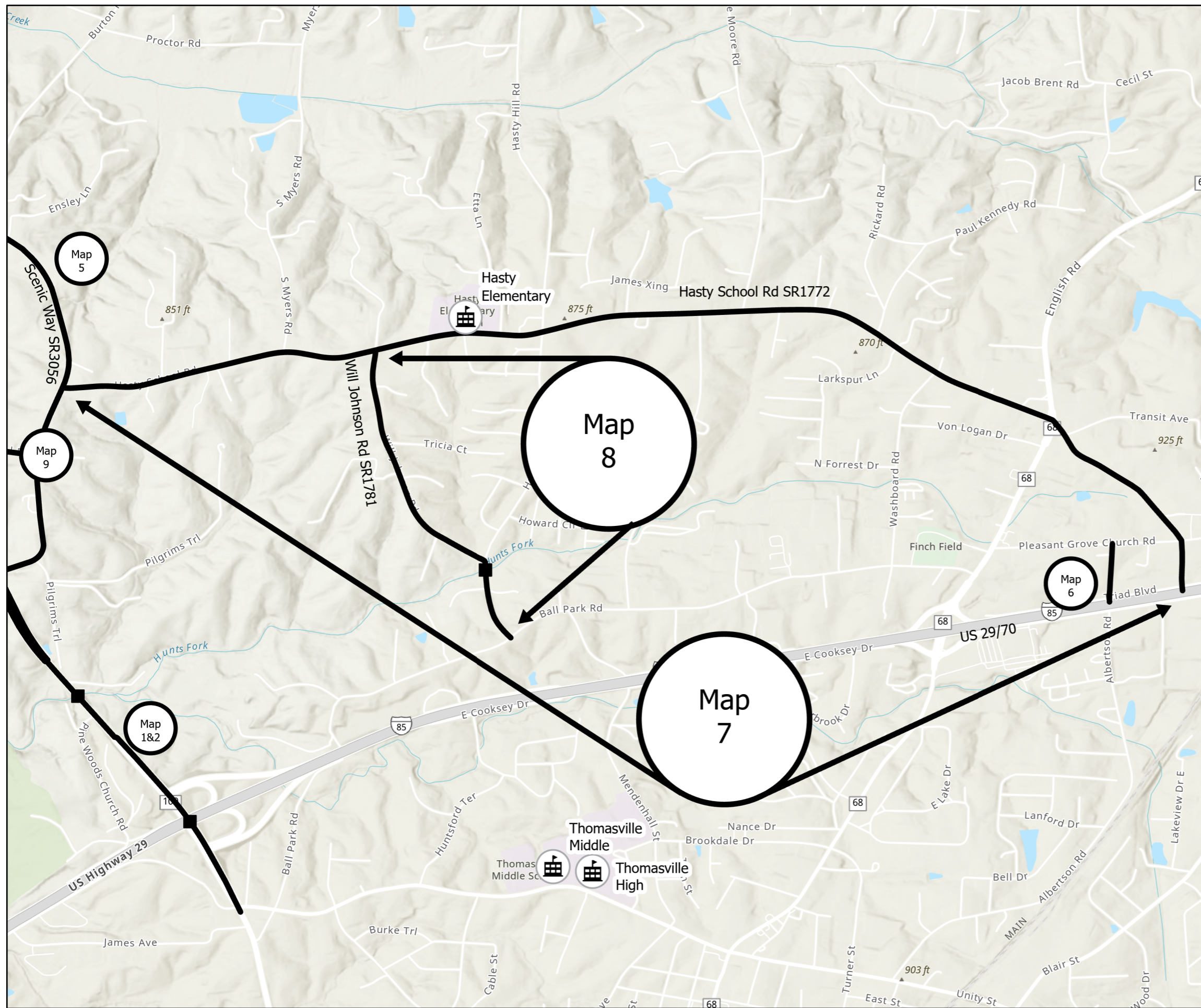





PROJECT REFERENCE NO.	SHEET NO.
2025CPT.09.01.10291 2025CPT.09.02.20291	7

Map 7 Hasty School Rd SR1772  
From Scenic Way SR3056 to US29/70  
Mill 11/2" entire width  
Pave 11/2" S9.5B

Map 8 Will Johnson Rd SR1781  
From Hasty School Rd SR1772 to Ball  
Park Rd  
Incidental Mill 0-11/2" Beginning, end  
and at all SR intersections  
Pave 11/2" S9.5B



**Legend**

-  Davidson\_2025
-  PublicSchool selection 1
-  NCDOTStructureLocations selection 1

