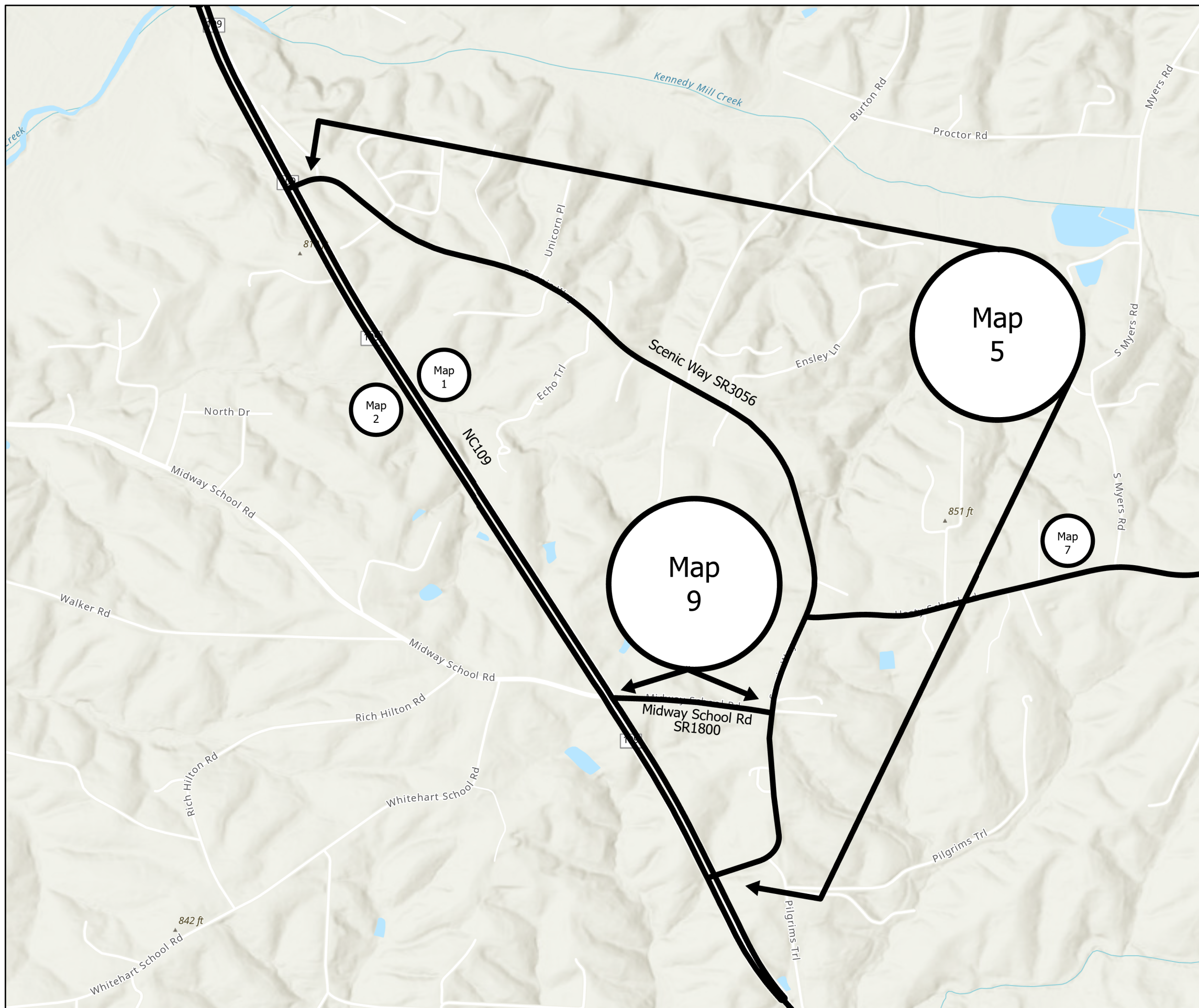





PROJECT REFERENCE NO.	SHEET NO.
2025CPT.09.01.10291 2025CPT.09.02.20291	5

Map 5 Scenic Way SR3056
 From NC109 to NC109
 Mill 11/2" entire width
 Pave 11/2" S9.5B

Map 9 Midway School Rd SR1800
 From Scenic Rd SR3056 to NC109
 Mill 11/2" entire width
 Pave 11/2" S9.5B



Legend

-  Davidson_2025
-  PublicSchool selection 1
-  NCDOTStructureLocations selection 1

