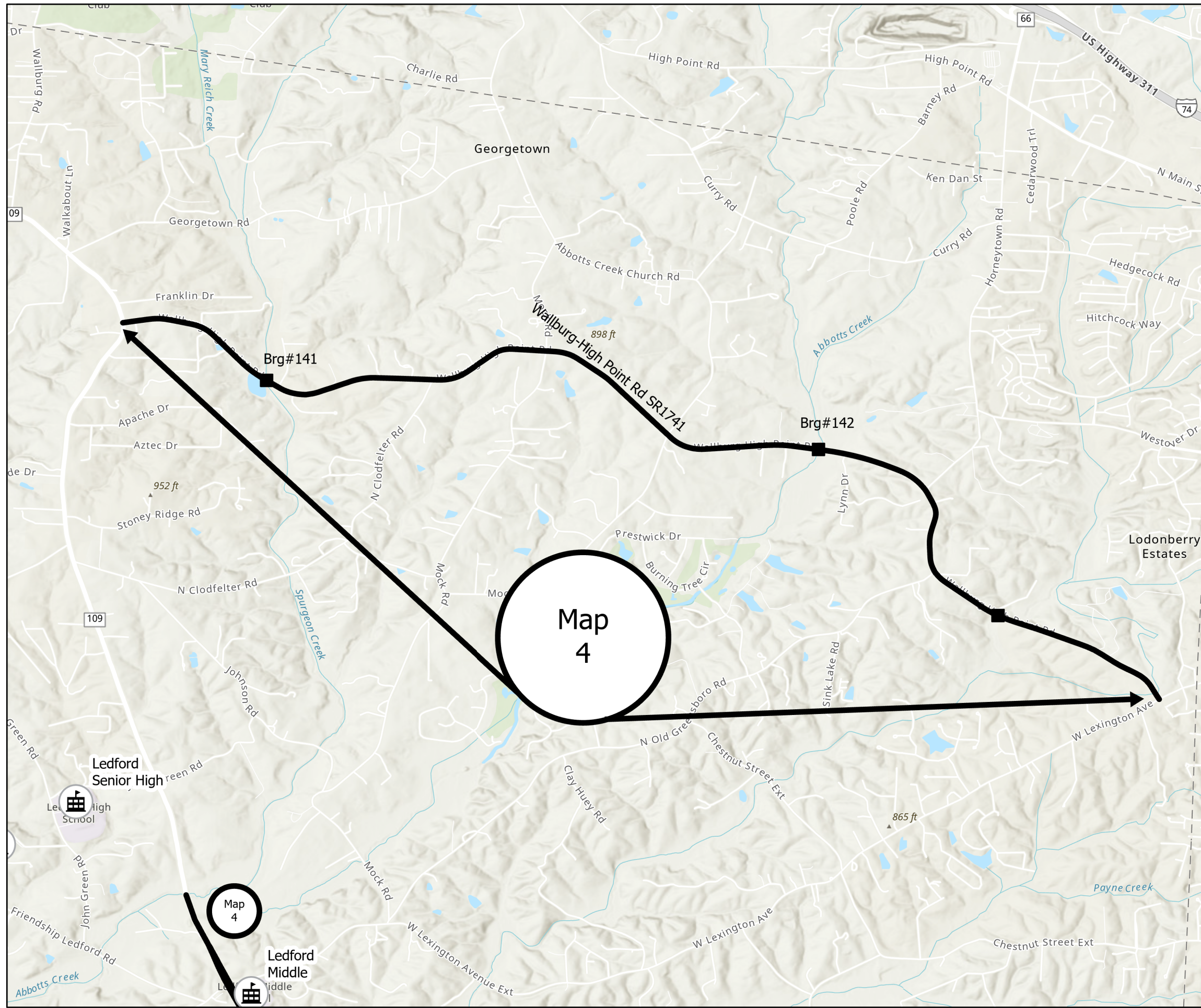





PROJECT REFERENCE NO.	SHEET NO.
2025CPT.09.01.10291 2025CPT.09.02.20291	4

Map 4 Wallburg-High Point Rd SR1741
 From NC109 to W Lexington Ave
 SR1755
 Mill 11/2" entire width
 Pave 11/2" S9.5B



Legend

-  Davidson_2025
-  PublicSchool selection 1
-  NCDOTStructureLocations selection 1

