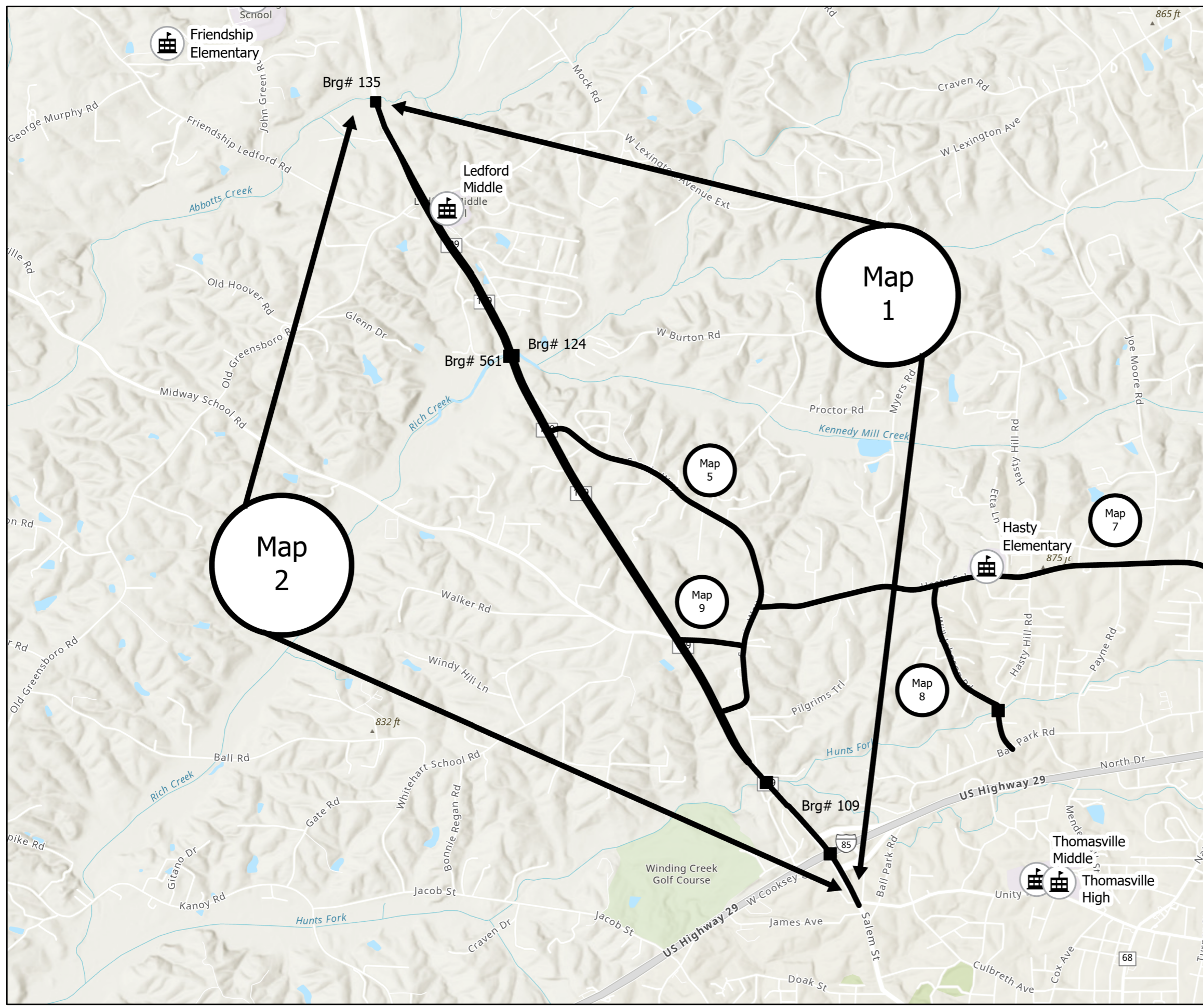





PROJECT REFERENCE NO.	SHEET NO.
2025CPT.09.01.10291 2025CPT.09.02.20291	2



Map 1 NC109NB
 From Unity St SR2051 to Brg# 135 at
 Abbotts Creek
 Mill 11/2" entire width
 Pave 11/2" S9.5C

Map 2 NC109SB
 From Brg# 135 at Abbotts Creek to
 Unity St SR1800
 Mill 11/2" entire width
 Pave 11/2" S9.5C

Legend

-  Davidson_2025
-  PublicSchool selection 1
-  NCDOTStructureLocations selection 1

