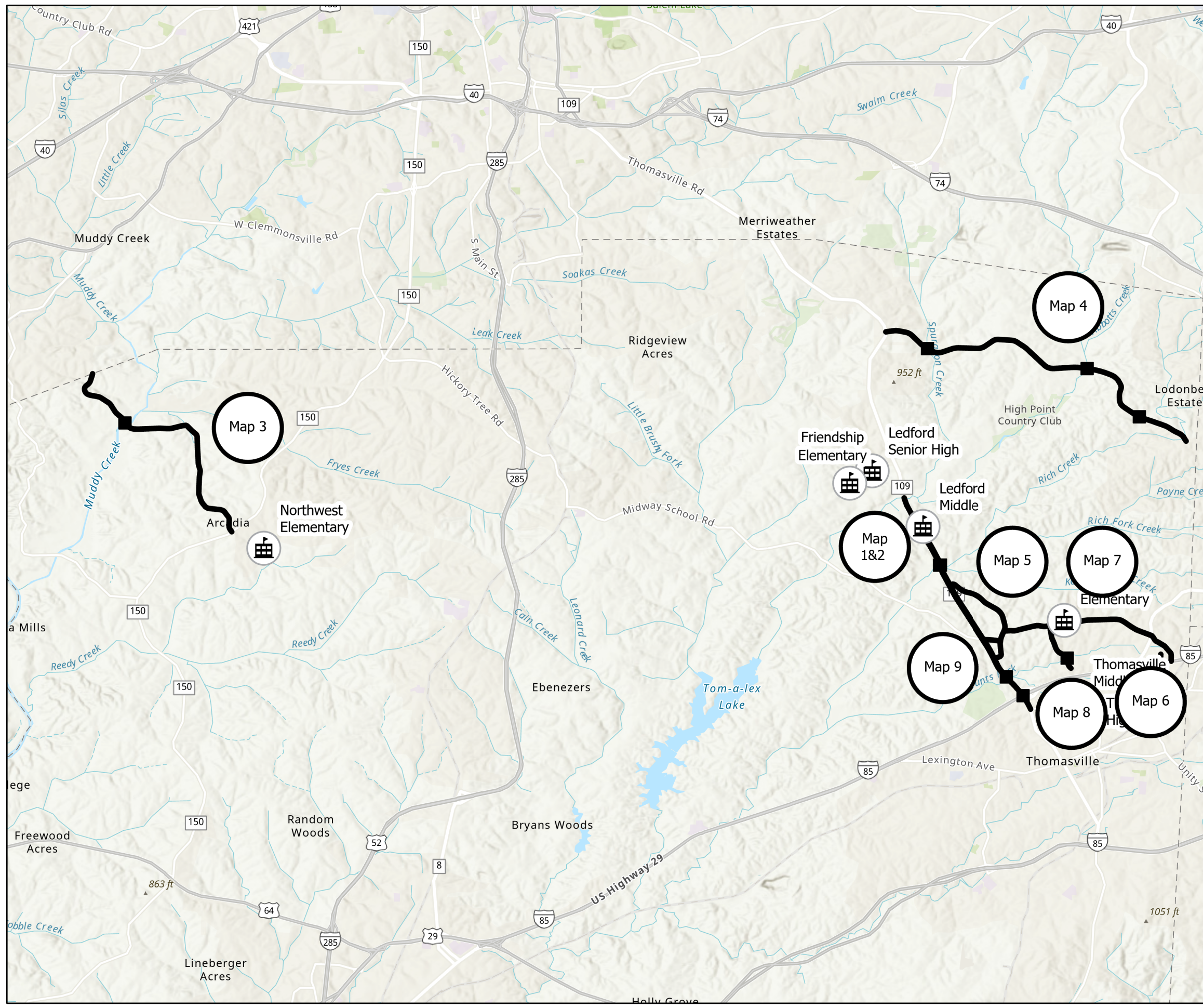





PROJECT REFERENCE NO.	SHEET NO.
2025CPT.09.01.10291	TITLE
2025CPT.09.02.20291	

- Map 1 NC109NB
- Map 2 NC109SB
- Map 3 SR1493 Frye Bridge Rd
- Map 4 SR1741 Wallburg-High Point Rd
- Map 5 SR3056 Scenic Way
- Map 6 SR1770 N Albertson Rd
- Map 7 SR1772 Hasty School Rd
- Map 8 SR1781 Will Johnson Rd
- Map 9 SR1800 Midway School Rd



Legend

-  Davidson_2025
-  PublicSchool selection 1
-  NCDOTStructureLocations selection 1

