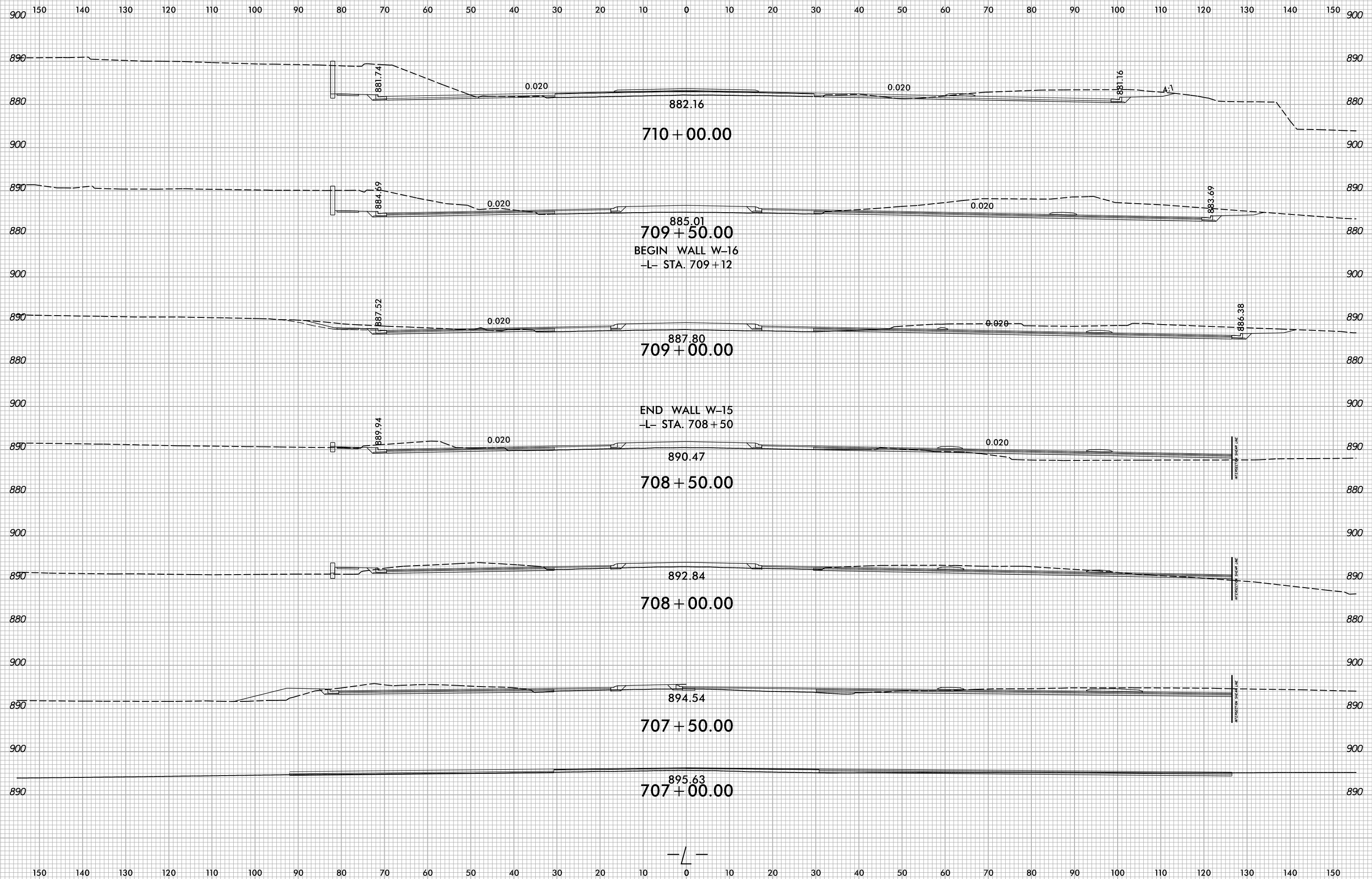
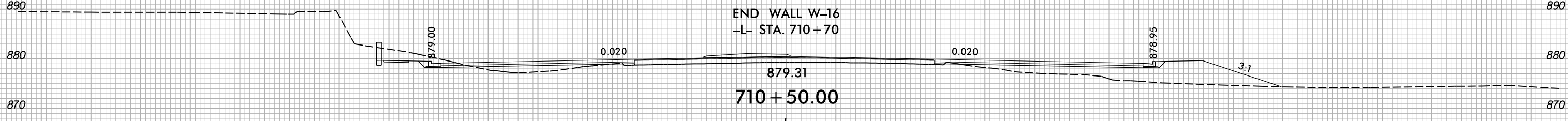
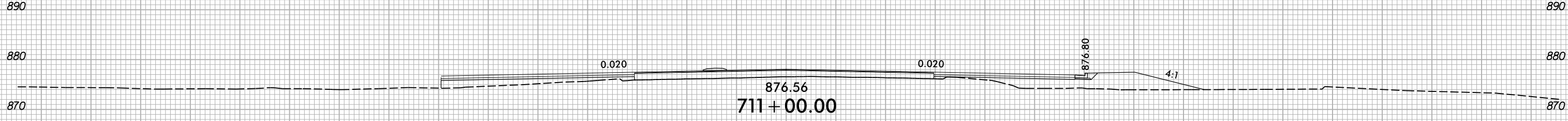
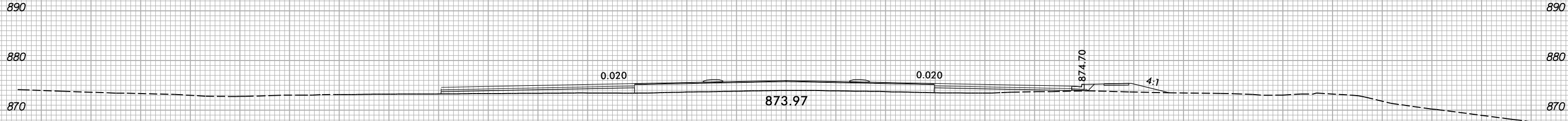
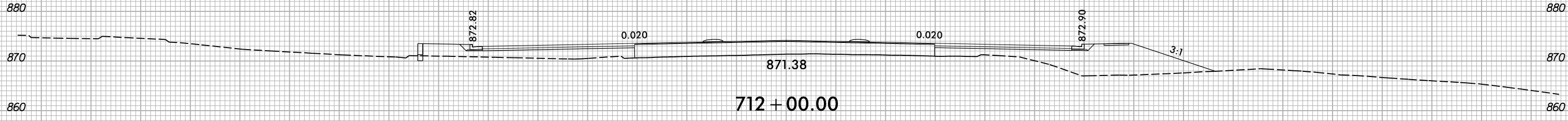
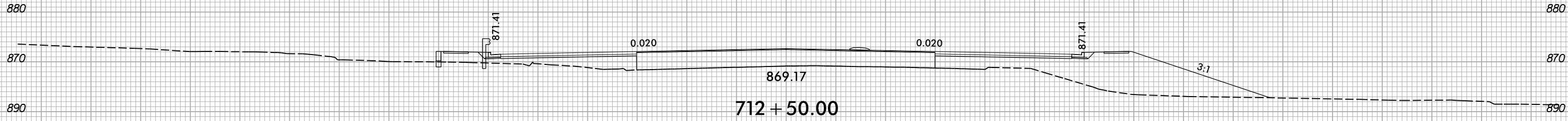
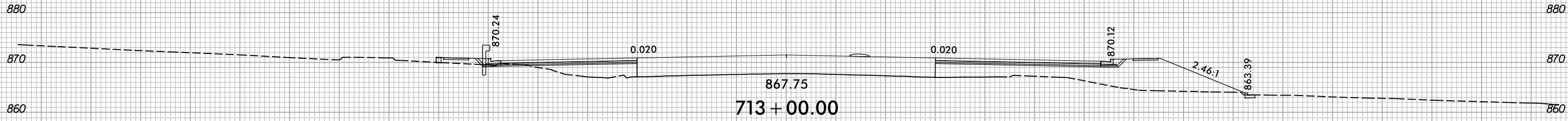


6/23/16



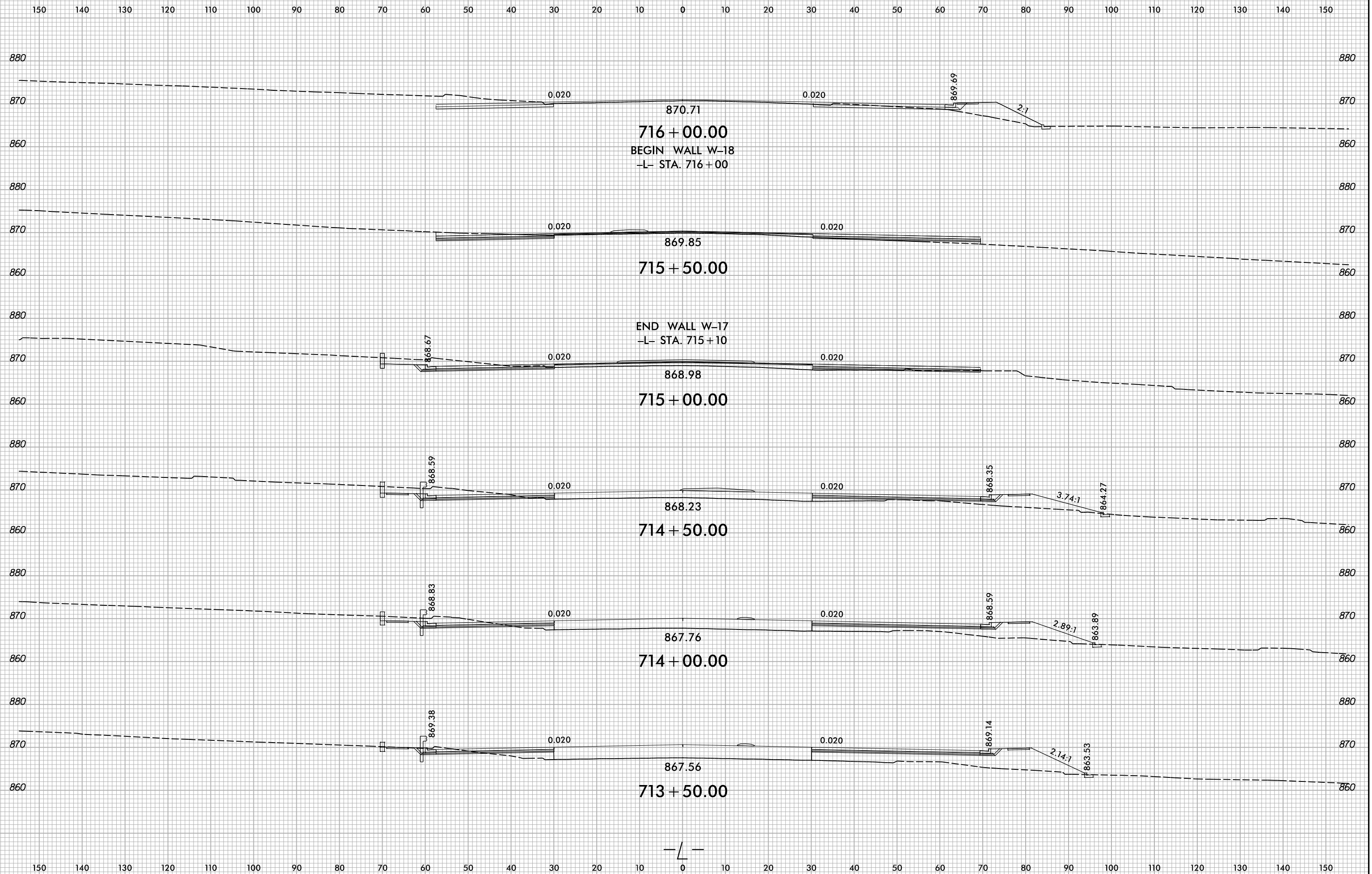
7/23/2024
 C:\Users\cbannon\OneDrive\Documents\2307b\roadway\corridor modeling\R-2307B_RDY_L_XPL.dgn
 User:cbannon

150 140 130 120 110 100 90 80 70 60 50 40 30 20 10 0 10 20 30 40 50 60 70 80 90 100 110 120 130 140 150

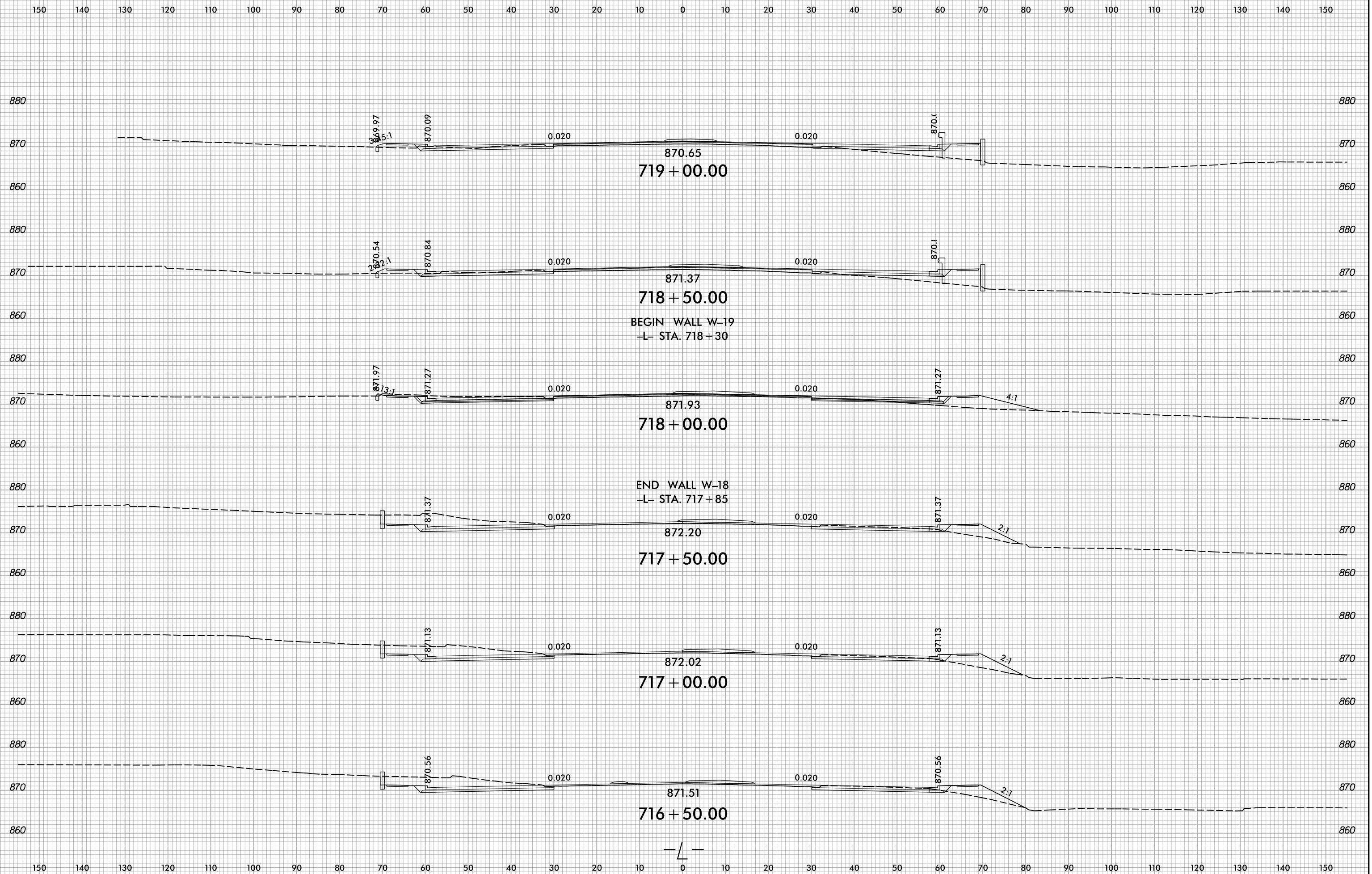


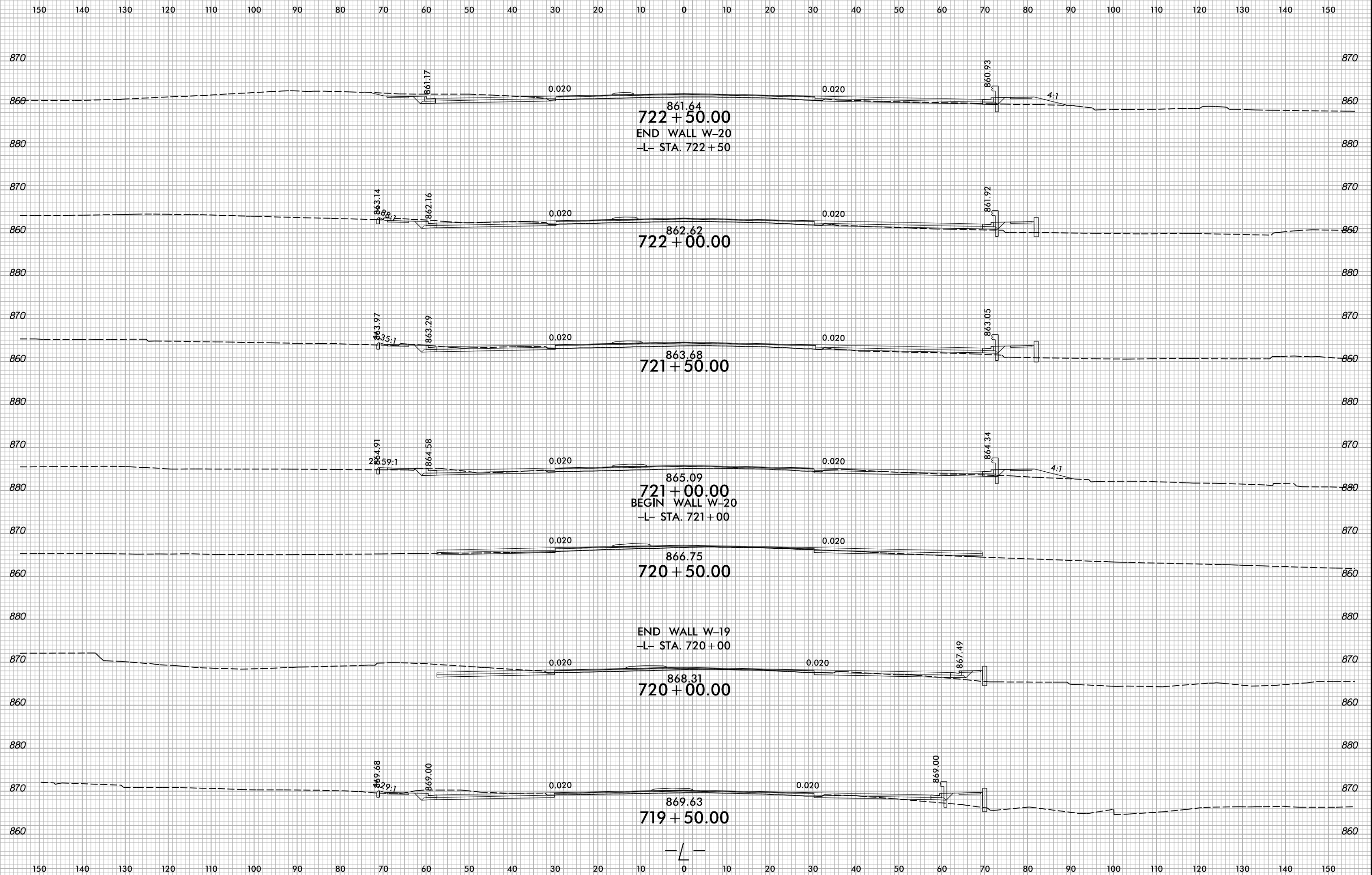
— / —

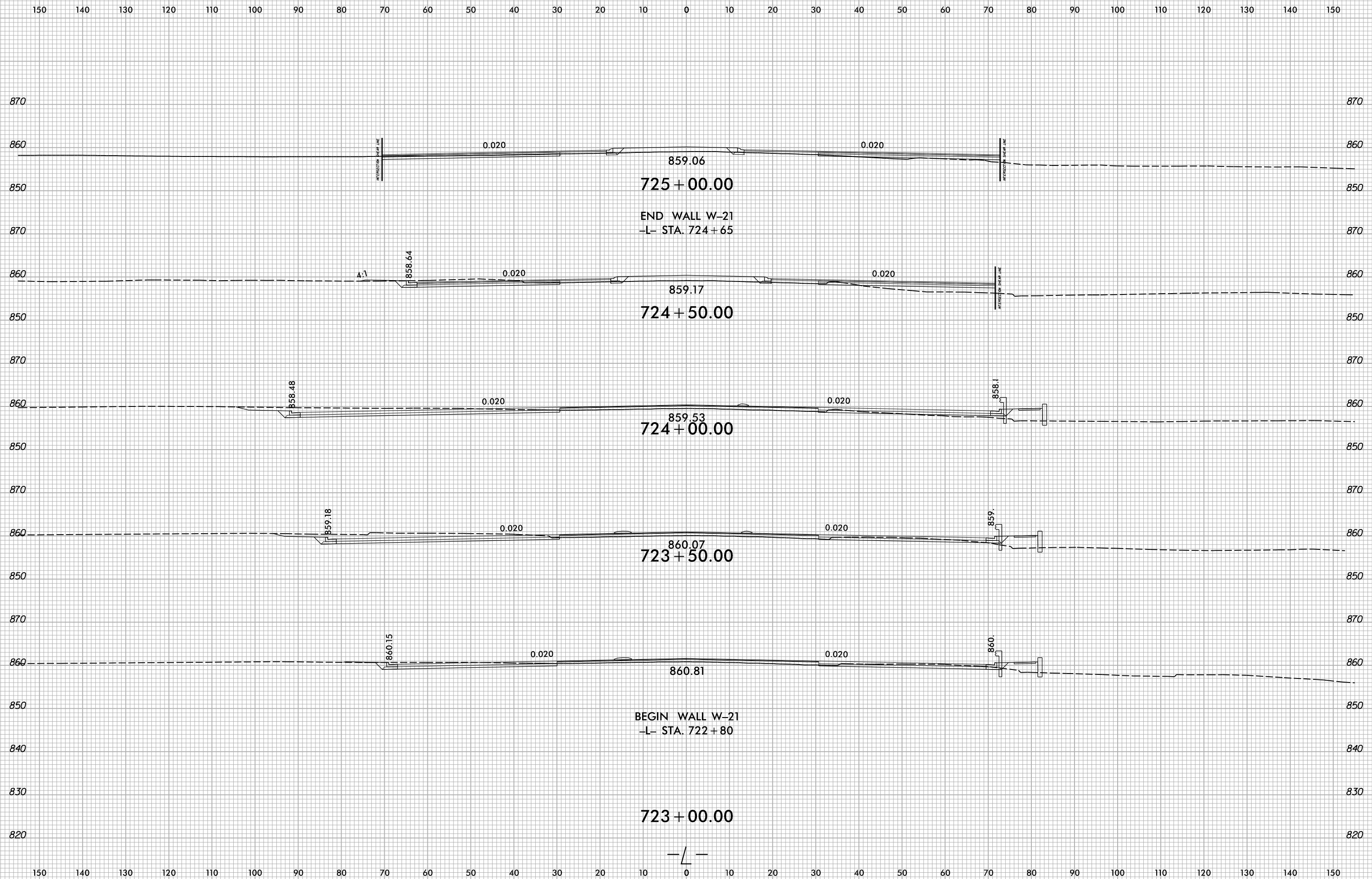
7/23/2024
 K:\nodot\2307b\roadway\corridor modeling\R-2307B_RDY_L_XPL.dgn
 User:cbannon



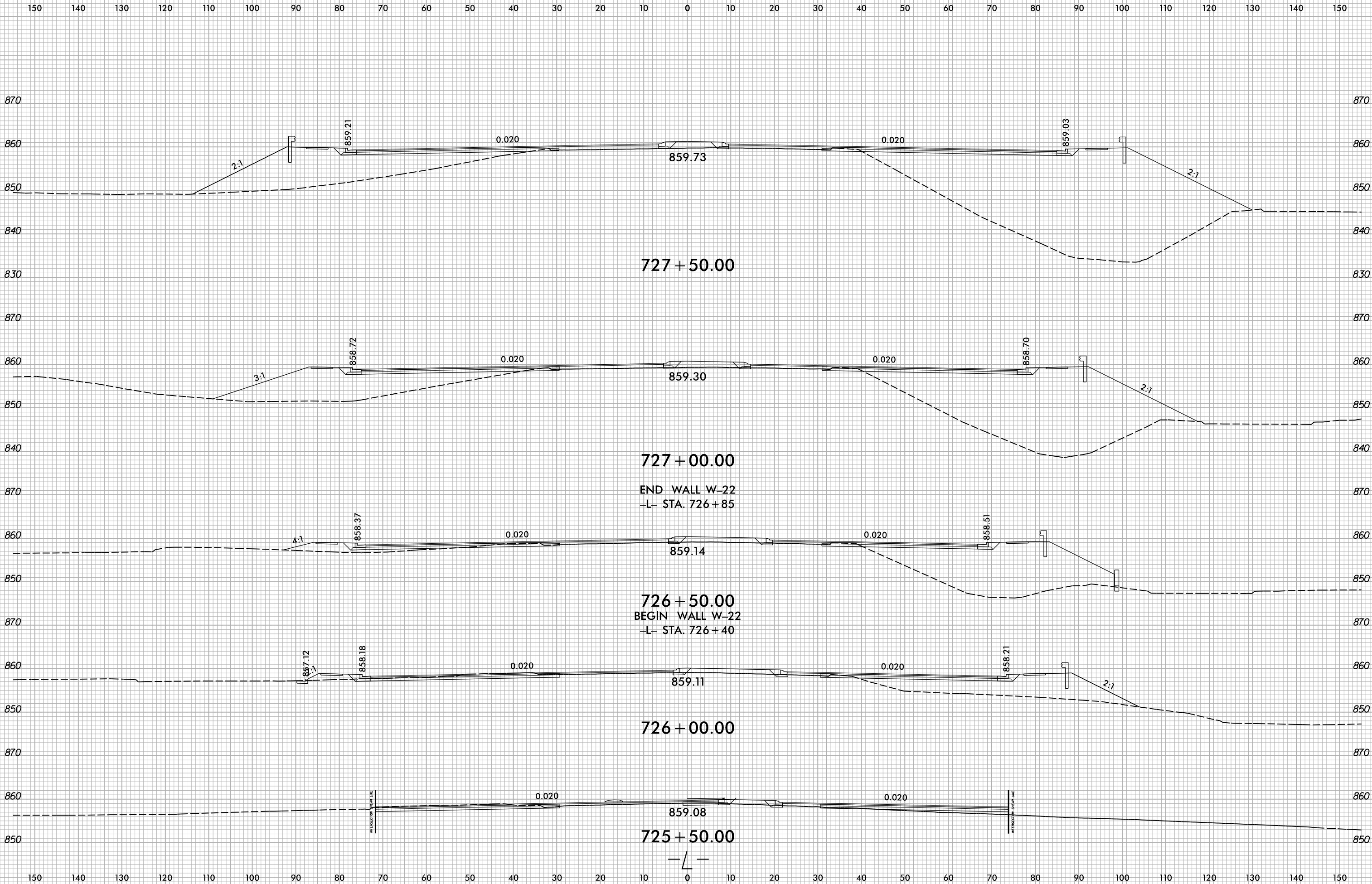
7/23/2024
R-2307B_RDY_L_XPL.dgn
User:cbannon





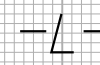
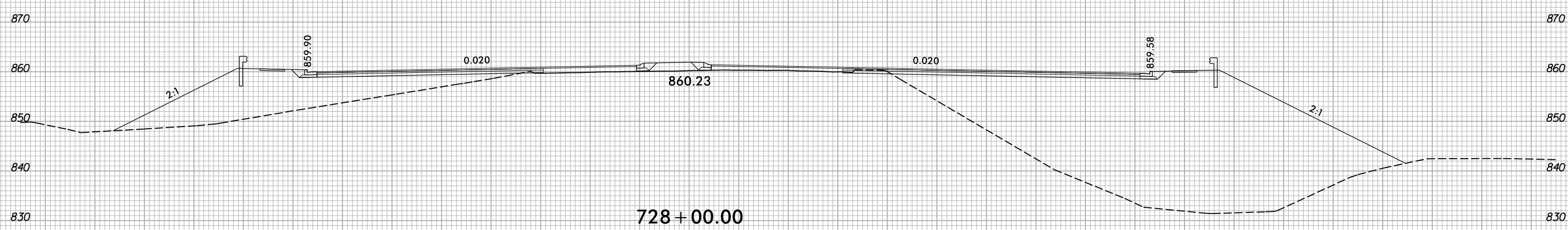
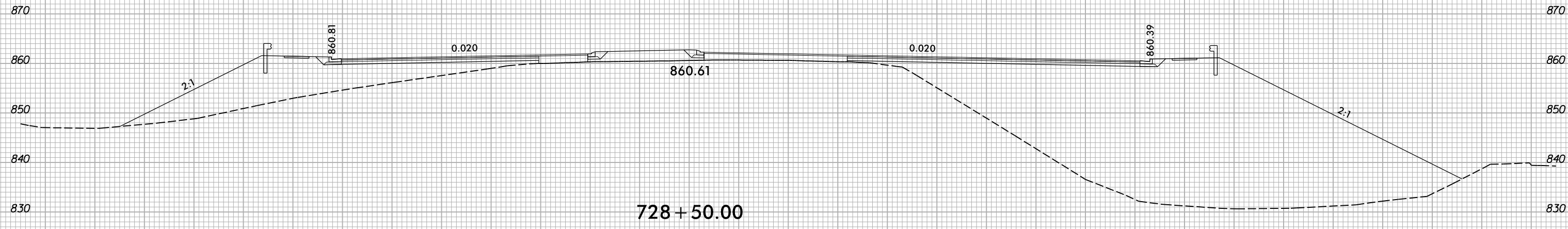
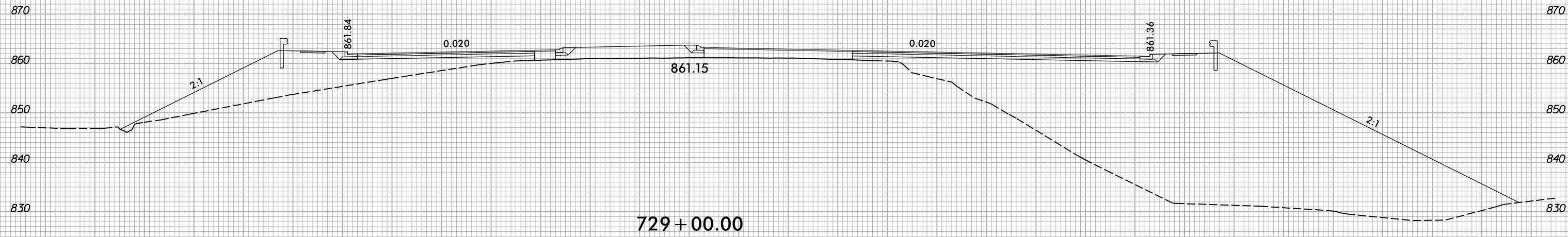


7/23/2024
 X:\roads\2307b\roadway\corridor\modelling\R-2307B_RDY_L_L_XPL.dgn
 User:cbannon

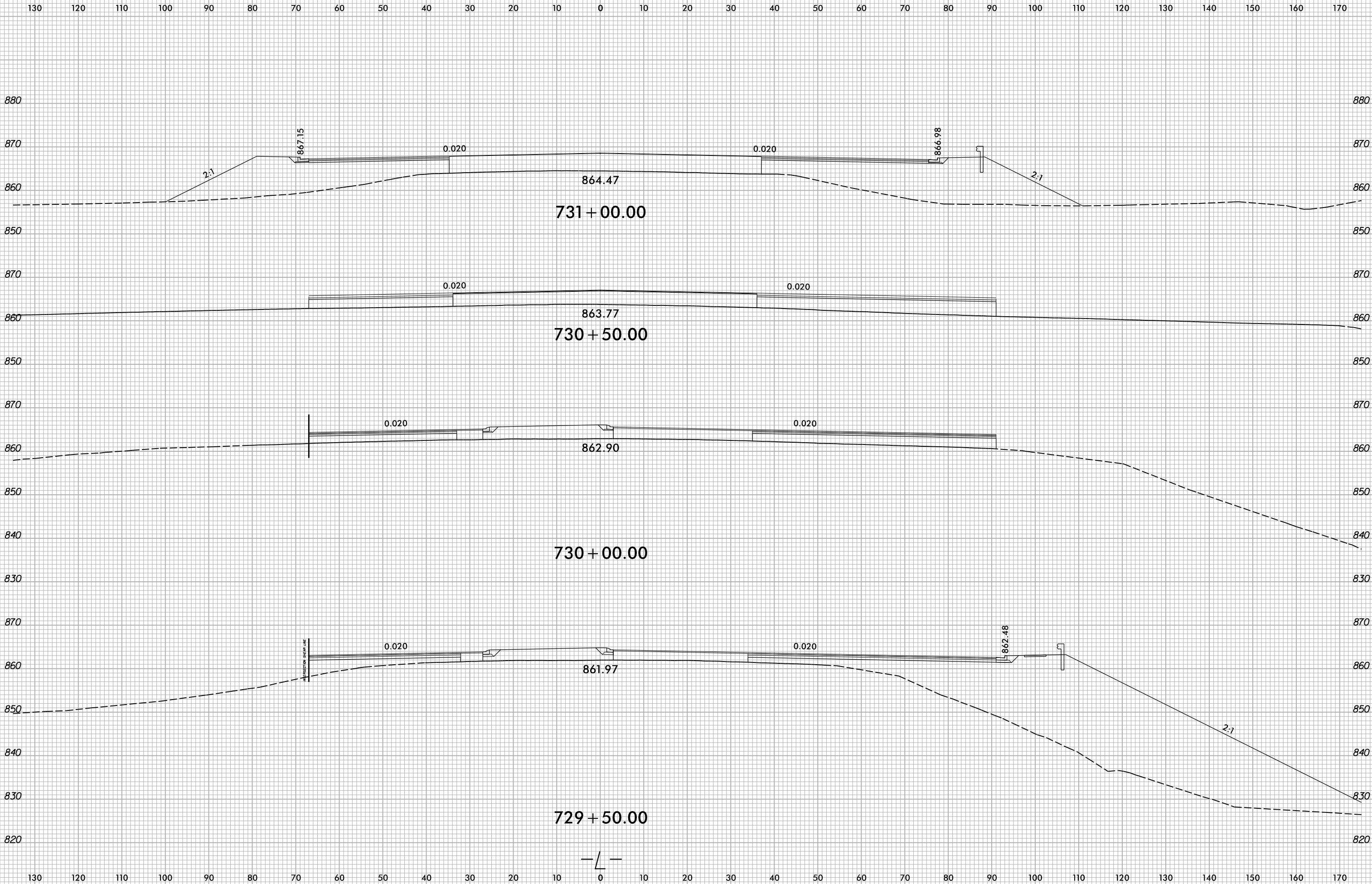


7/23/2024
K:\road\I-2307B\roadway\corridor modeling\R-2307B_RDY_L_L_XPL.dgn
User:cbannon

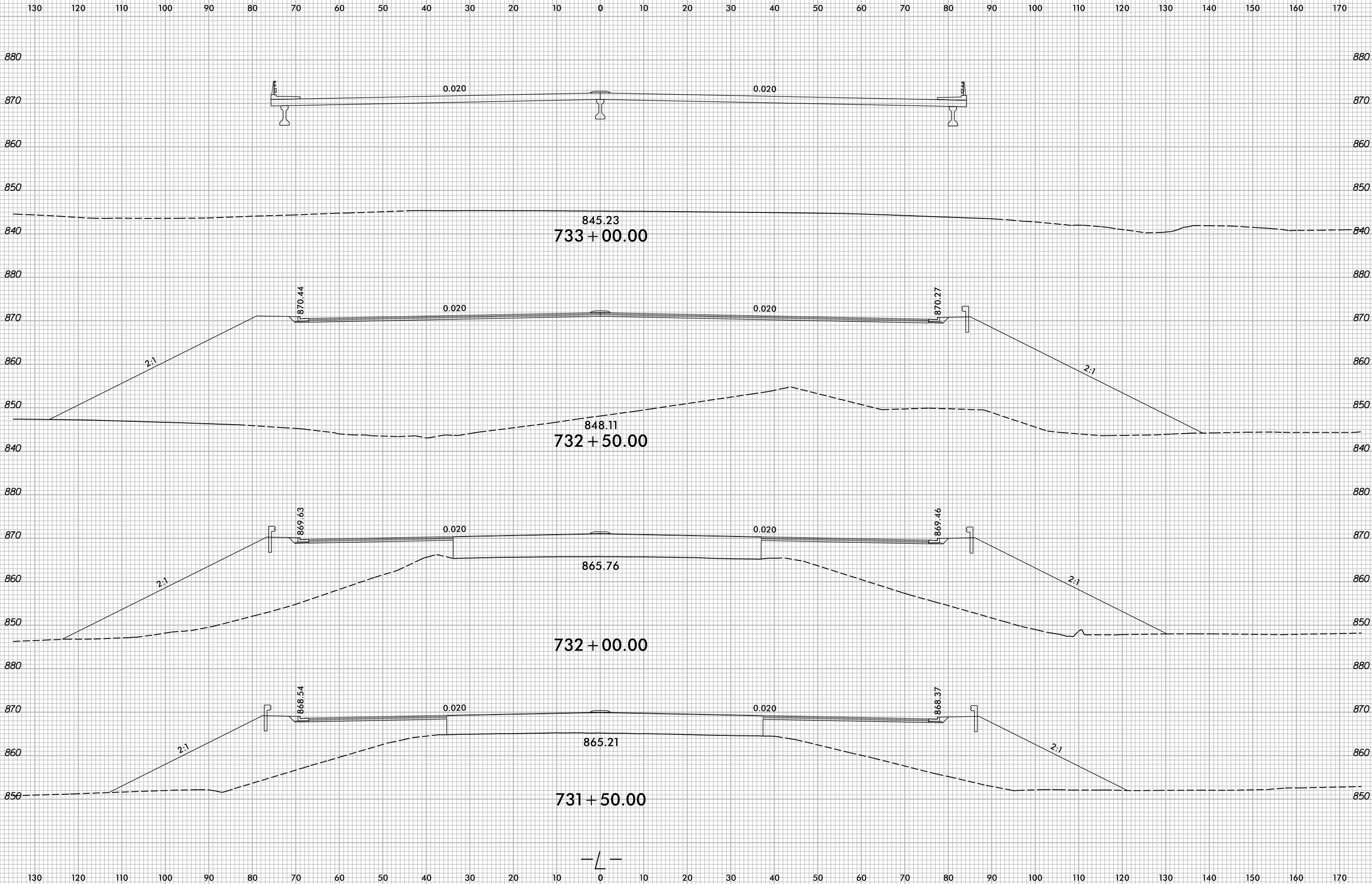
130 120 110 100 90 80 70 60 50 40 30 20 10 0 10 20 30 40 50 60 70 80 90 100 110 120 130 140 150 160 170



7/23/2024
 K:\road\I-2307b\roadway\corridor\modelling\R-2307B_RDY_L_L_XPL.dgn
 User:icbrannon

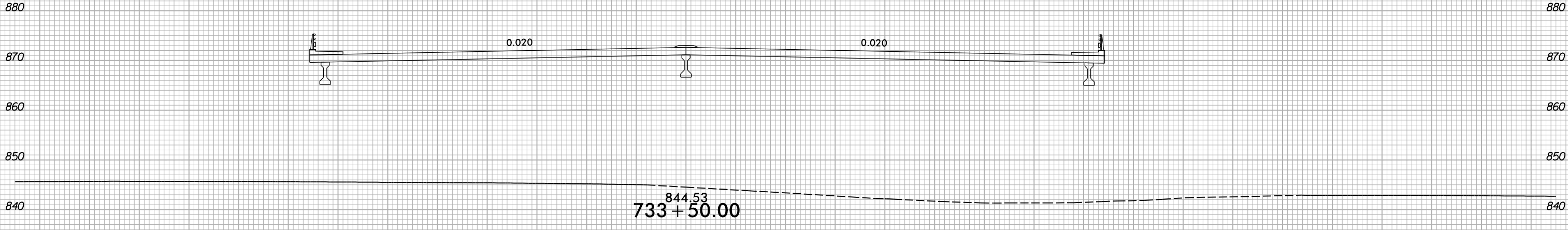
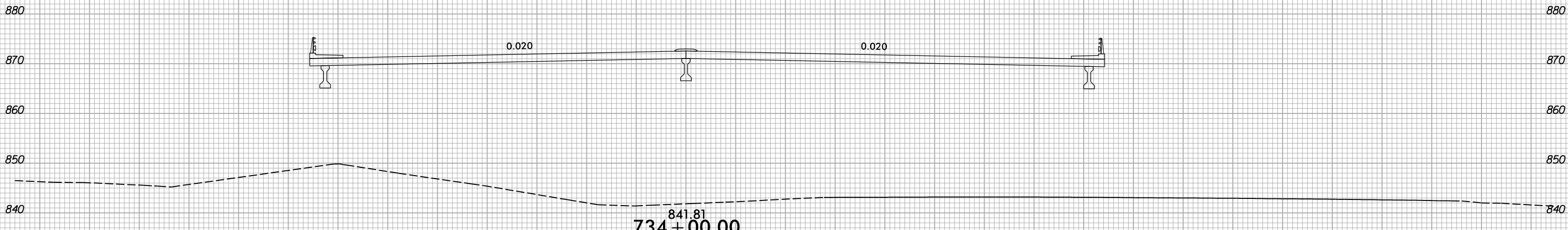
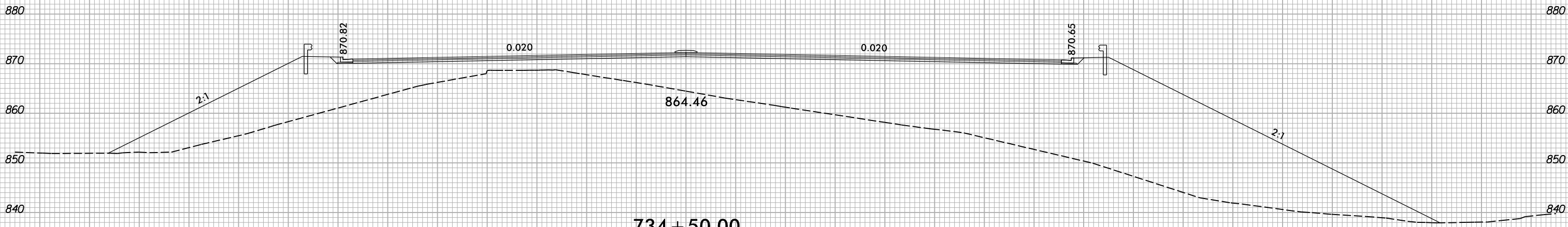


7/23/2024
 \\s:\dot\2307b\roadway\corridor\modelling\R-2307B_RDY_L_L_XPL.dgn
 User:icbrannon



7/23/2024
X:\road\2307b\roadway\corridor\modelling\R-2307B_RDY_L_L_XPL.dgn
User:cbannon

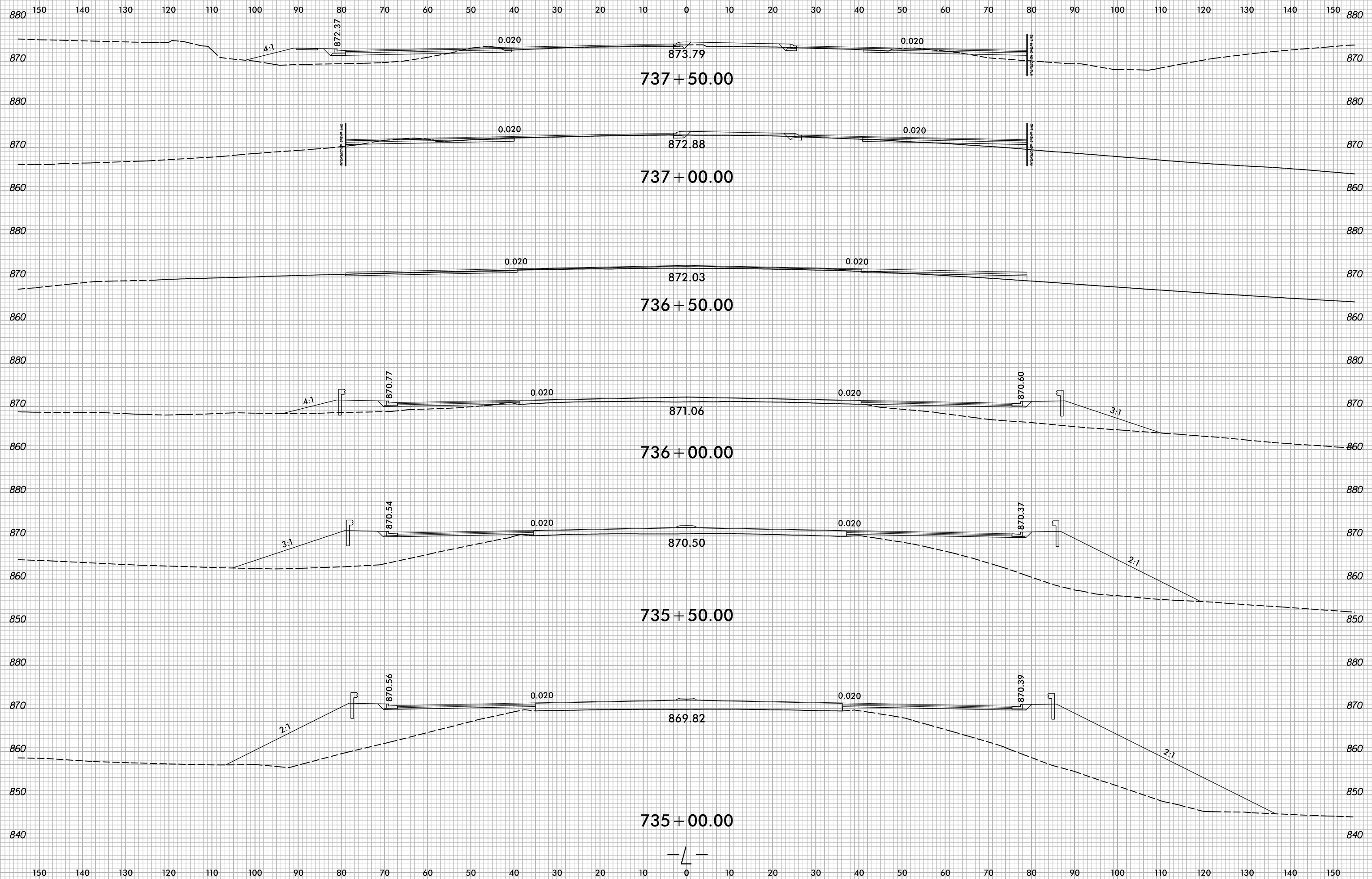
130 120 110 100 90 80 70 60 50 40 30 20 10 0 10 20 30 40 50 60 70 80 90 100 110 120 130 140 150 160 170



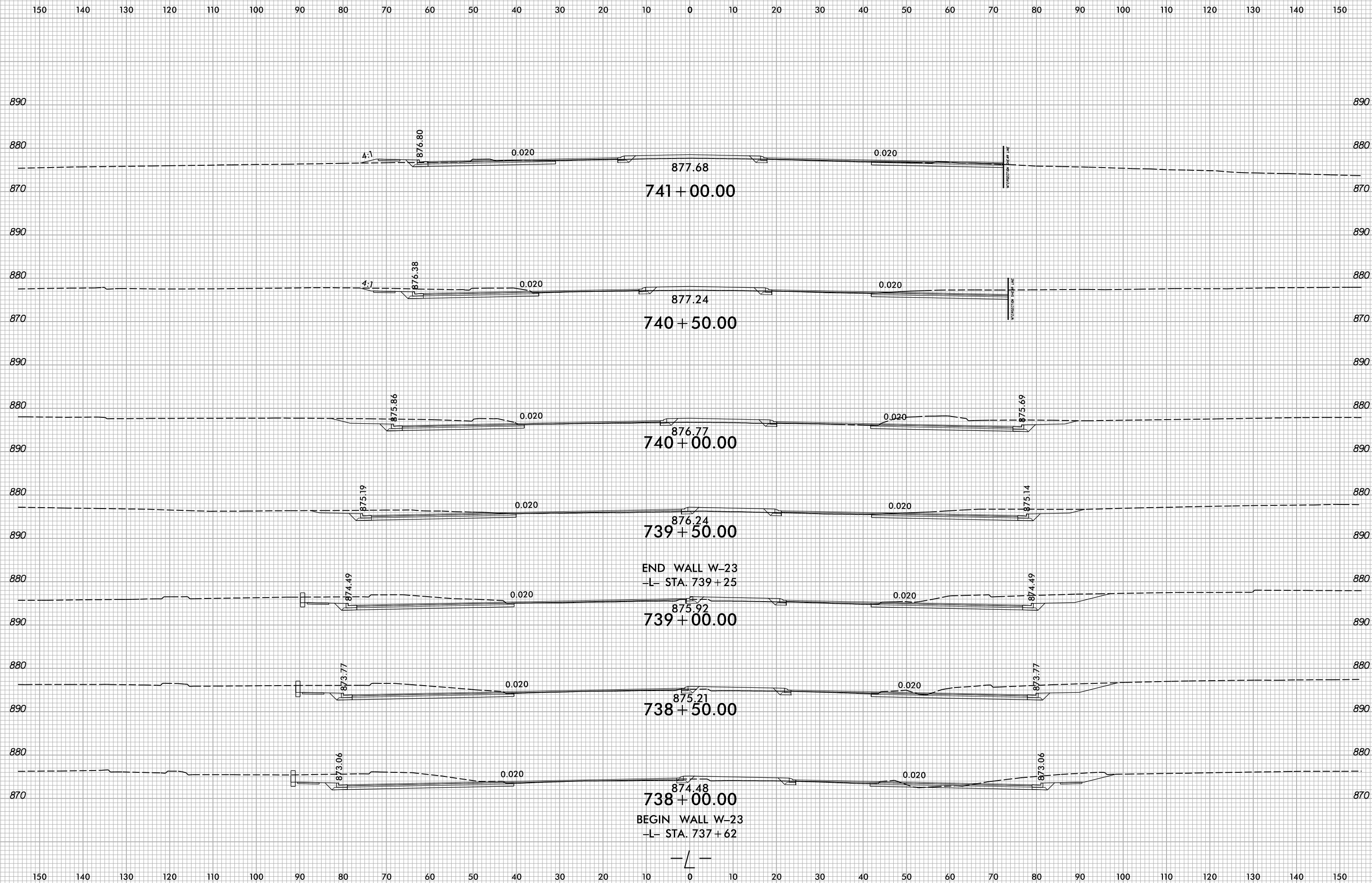
130 120 110 100 90 80 70 60 50 40 30 20 10 0 10 20 30 40 50 60 70 80 90 100 110 120 130 140 150 160 170

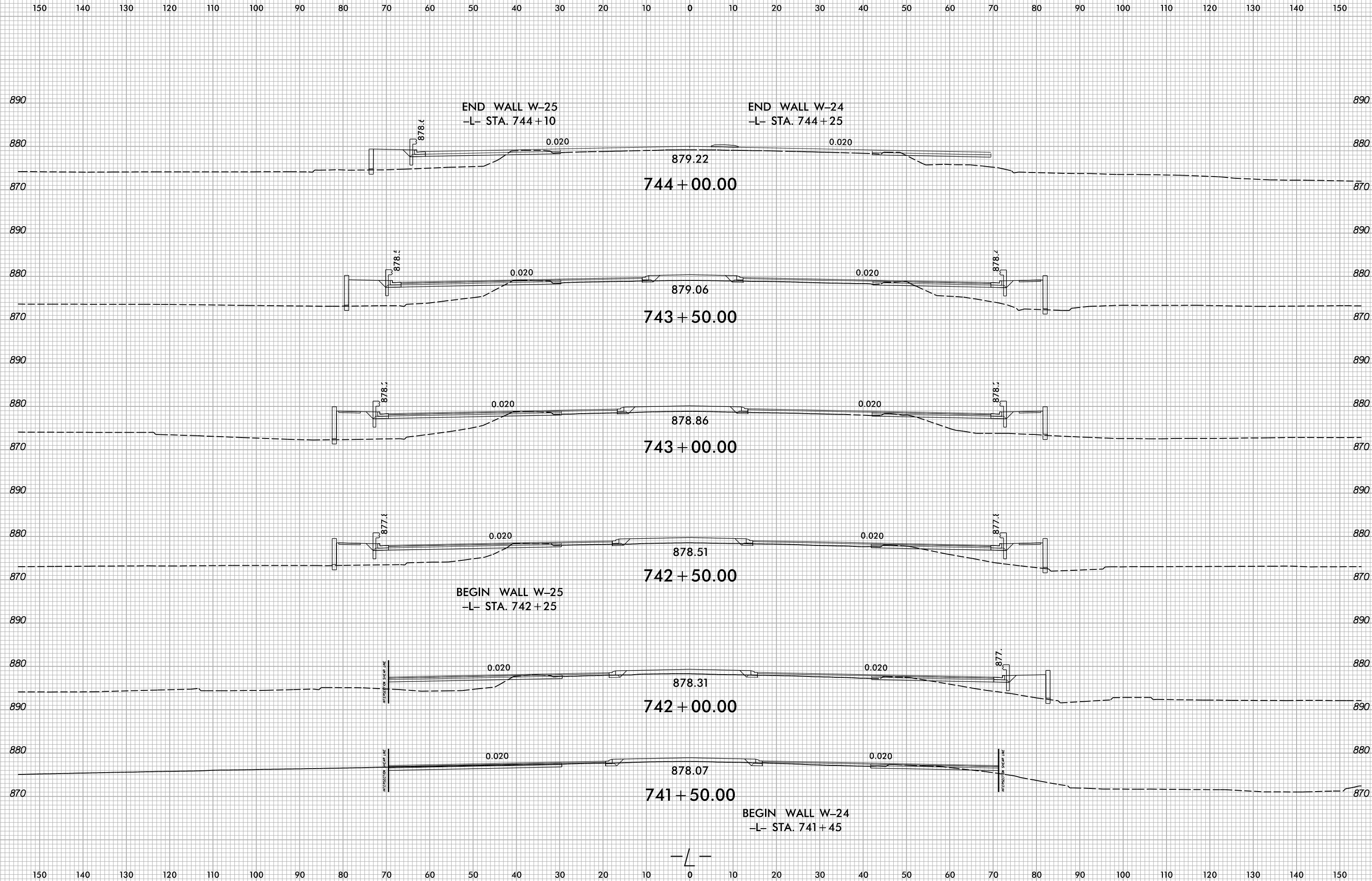


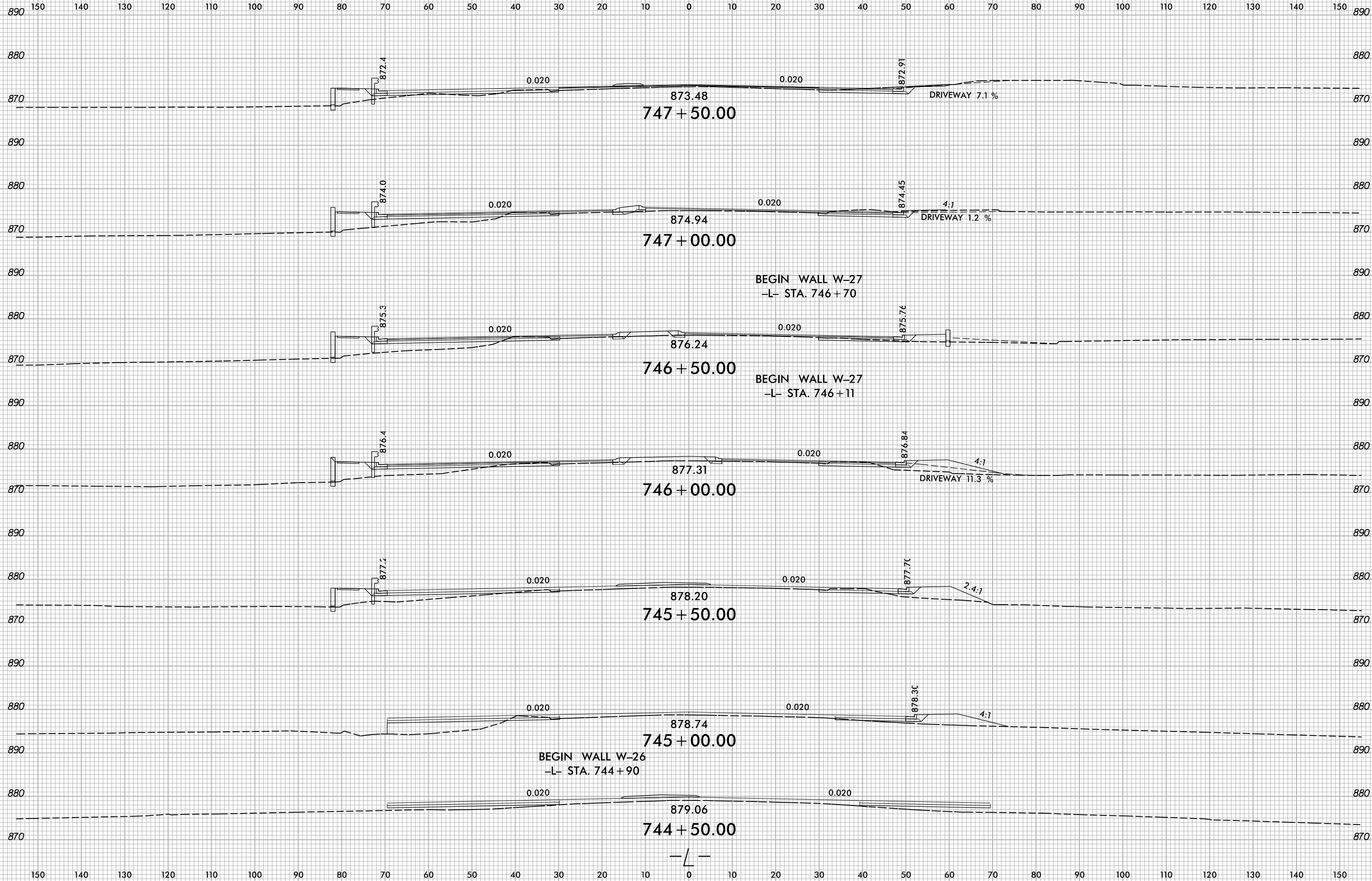
6/23/16

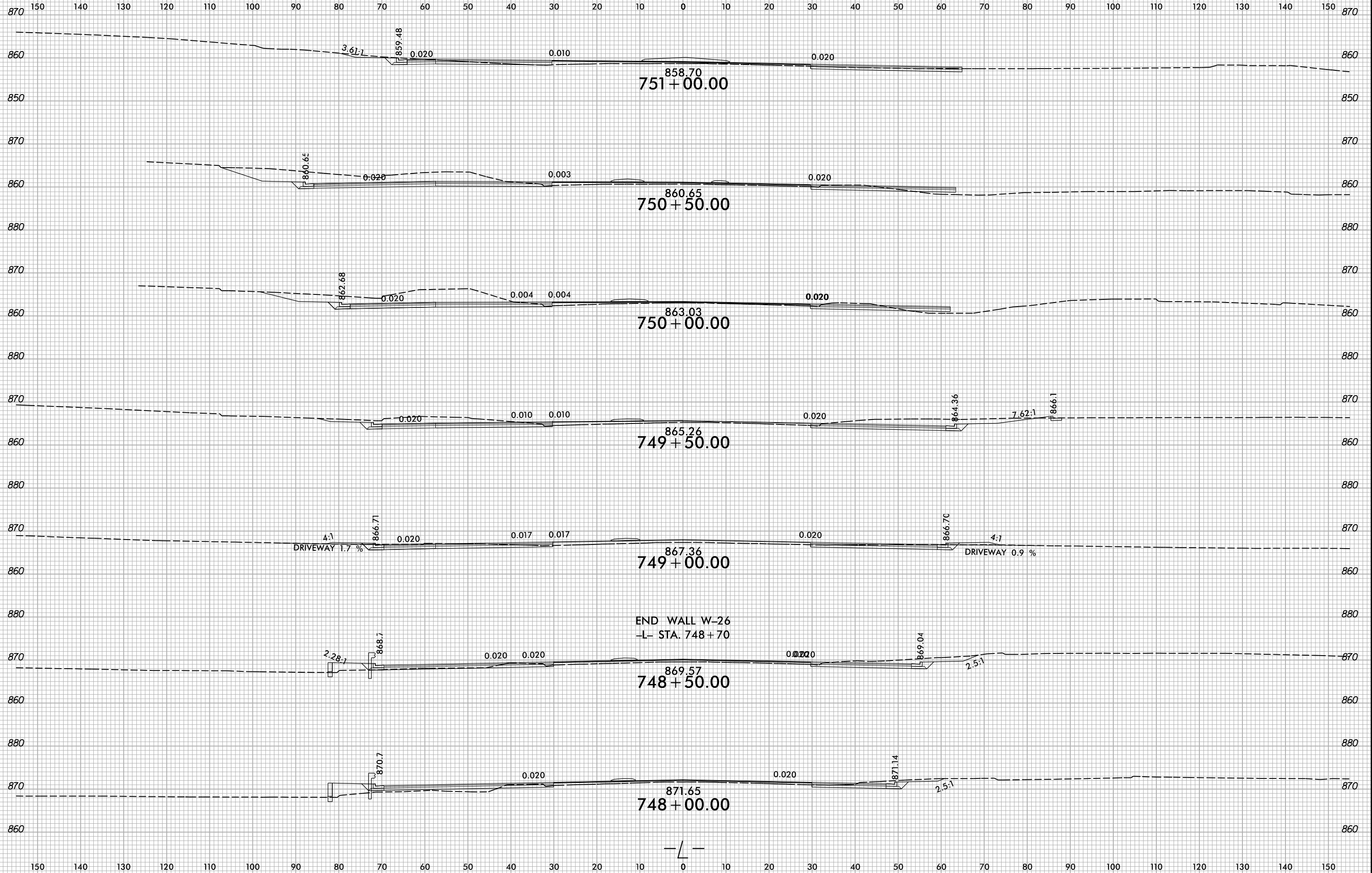


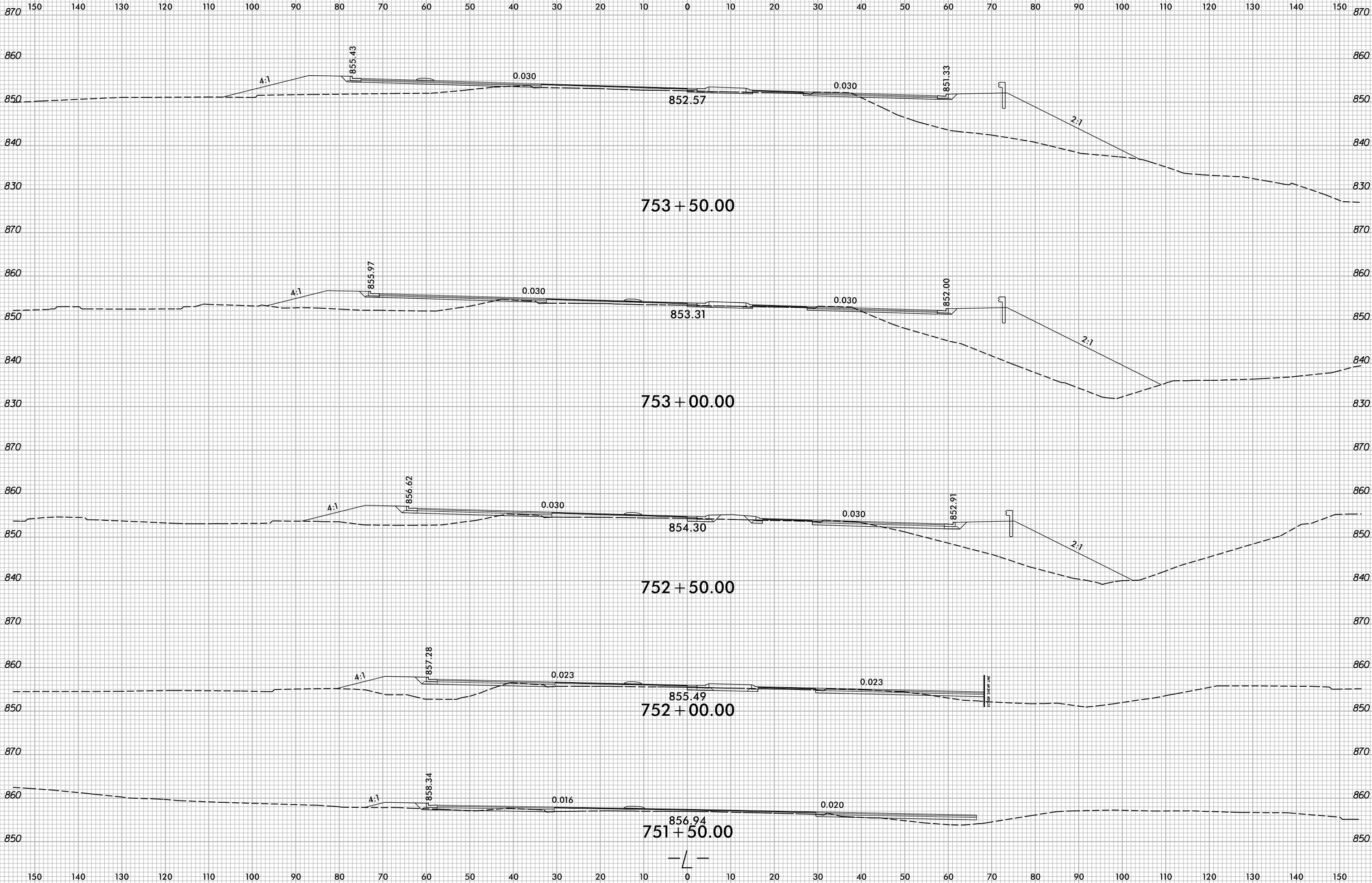
7/23/2024
 K:\road\2307b\roadway\corridor\modelling\R-2307B_RDY_L_L_XPL.dgn
 User:cbannon

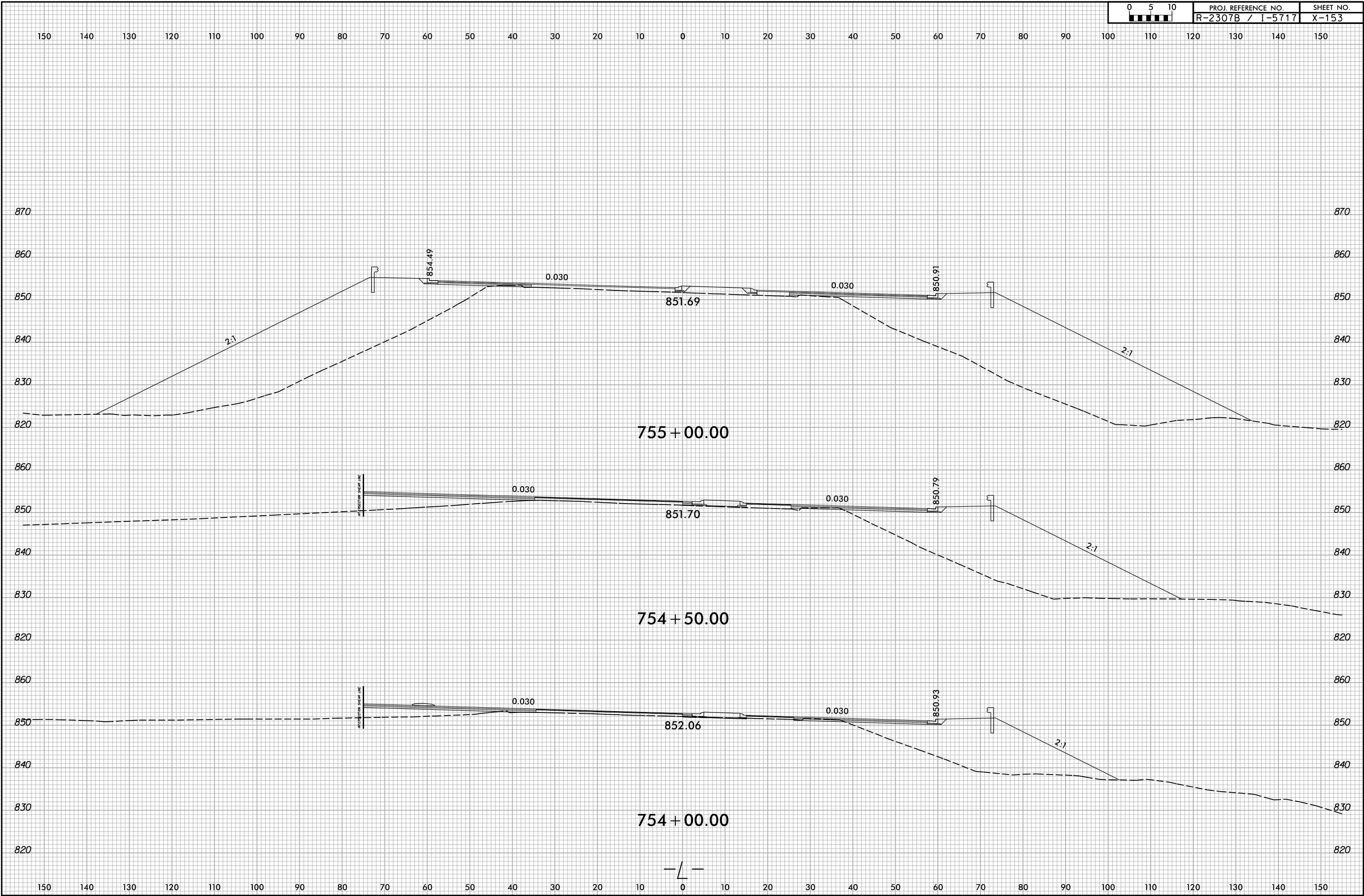


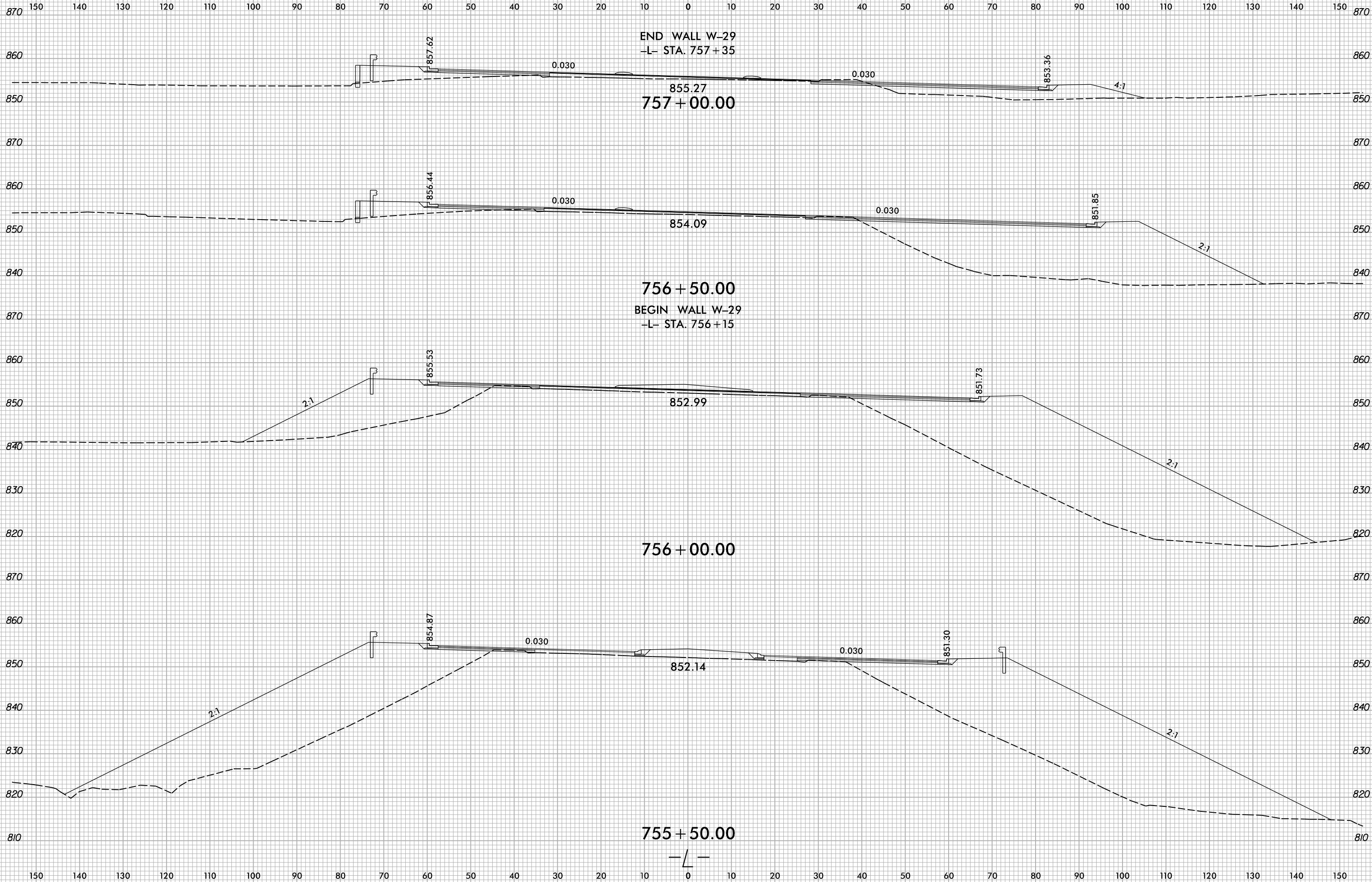




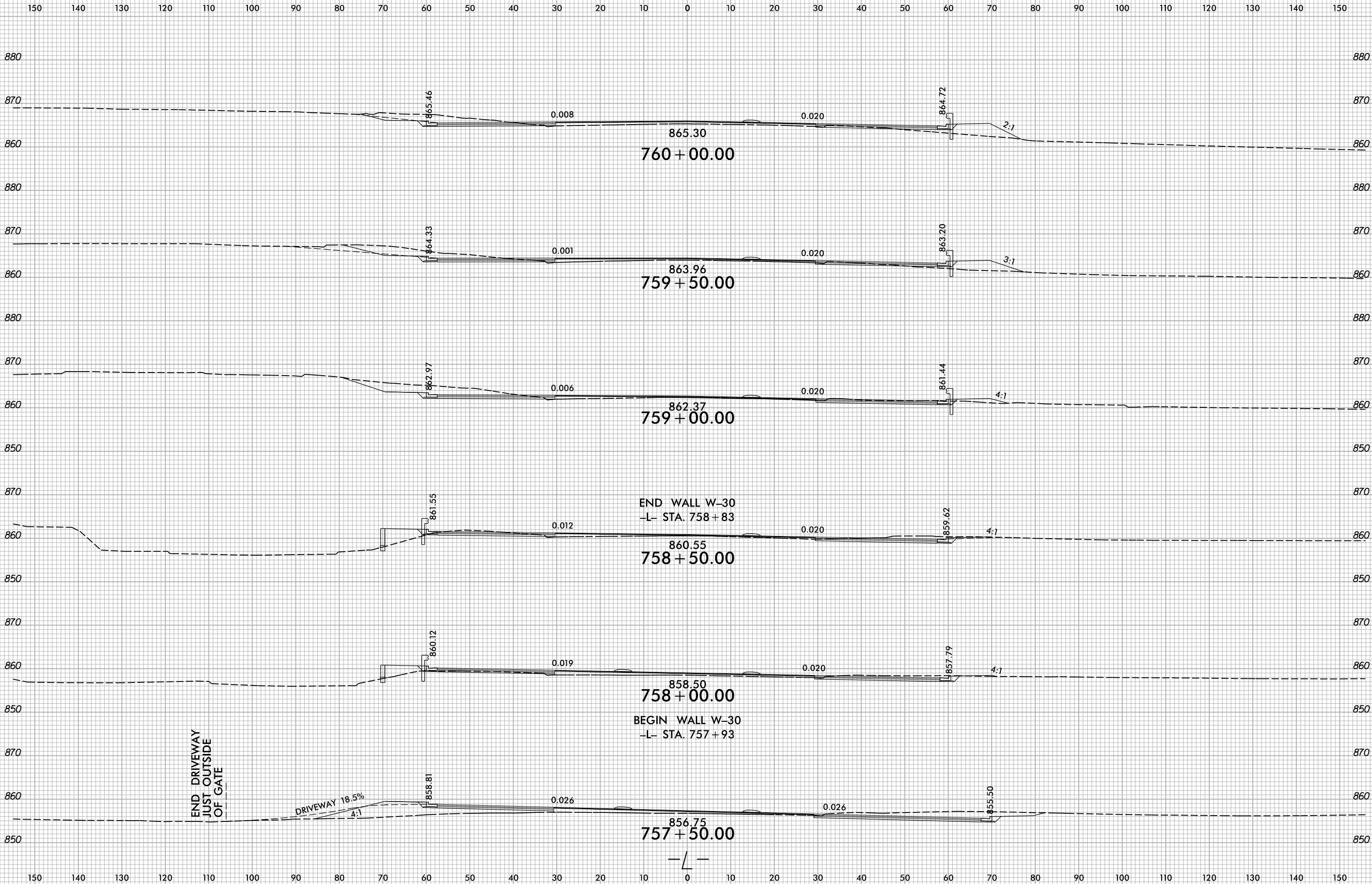




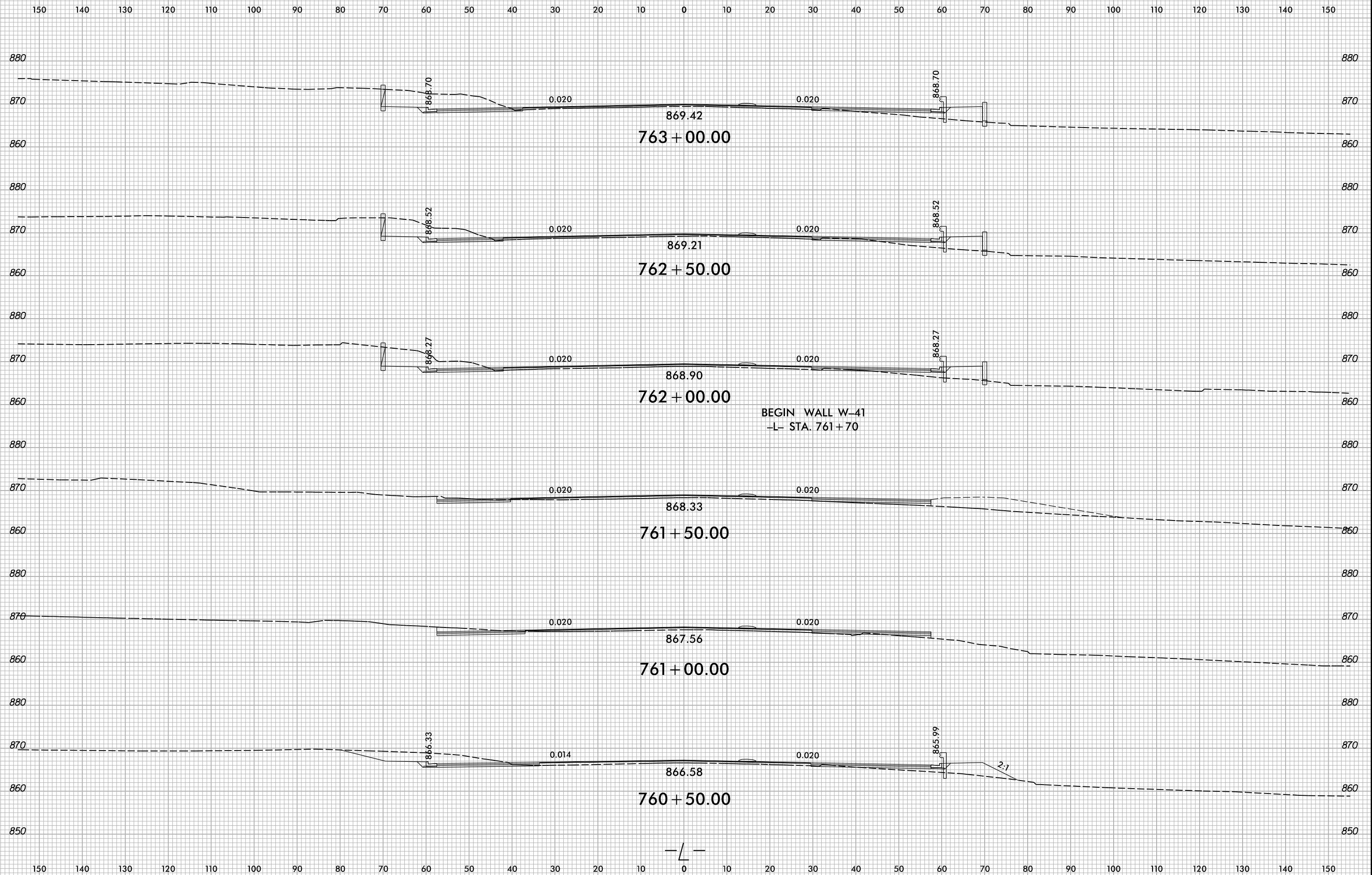


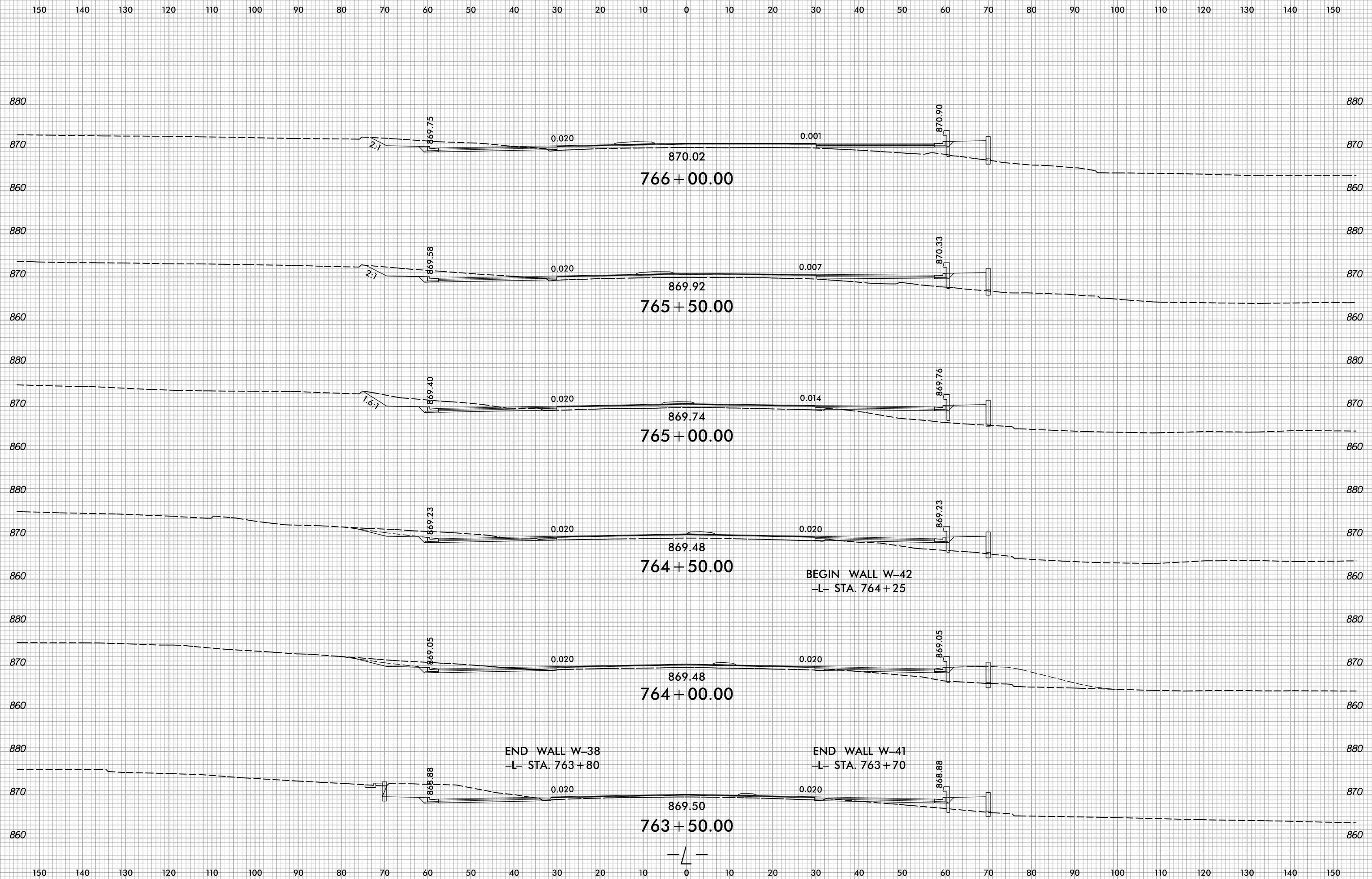


7/23/2024
X:\roads\I-2307b\roadway\corridor\modelling\R-2307B_RDY_L_XPL.dgn
User:cbannon

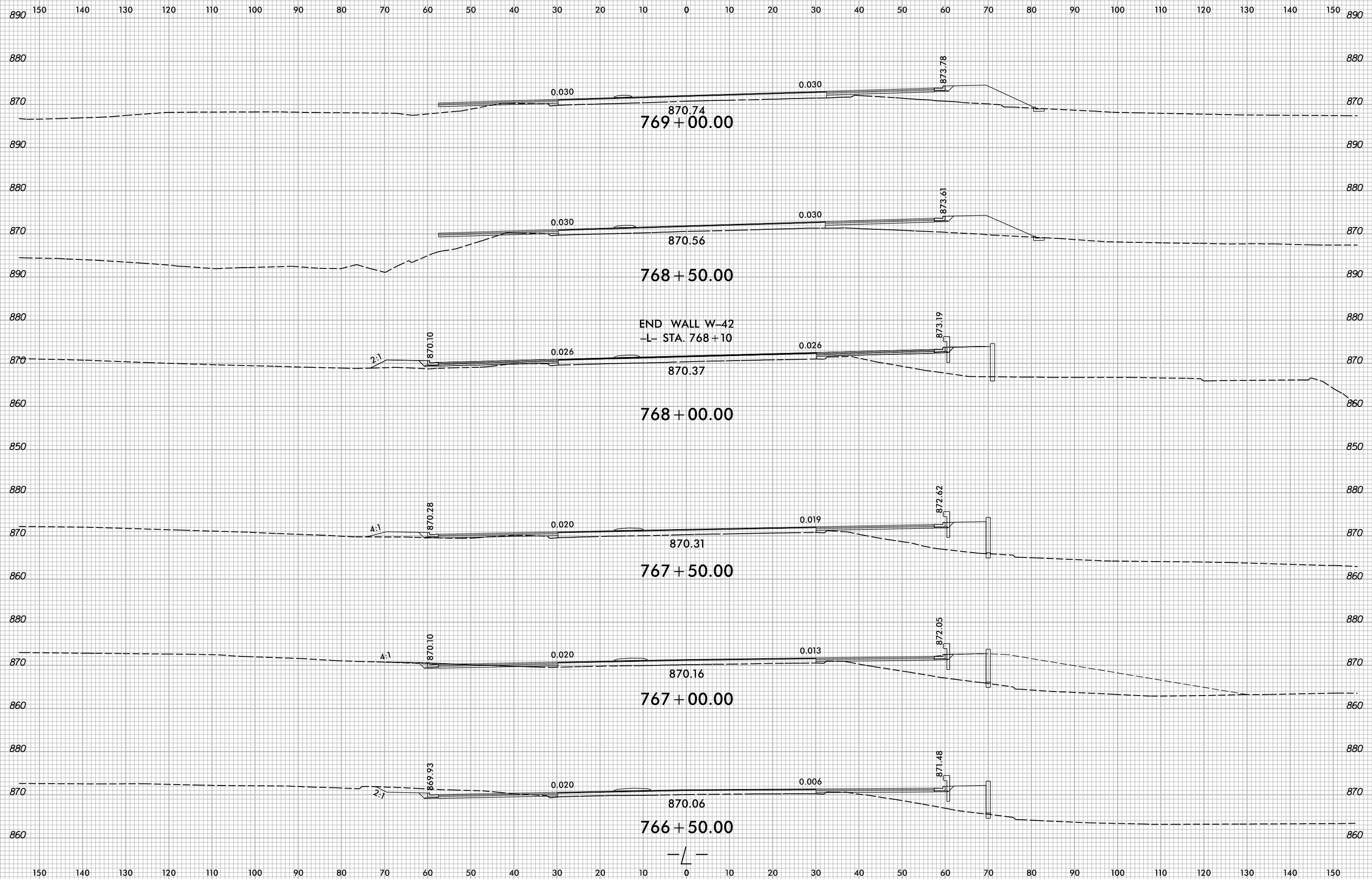


7/23/2024
 K:\road\I-2307B\roadway\corridor\modelling\R-2307B_RDY_L_XPL.dgn
 User:cbannon

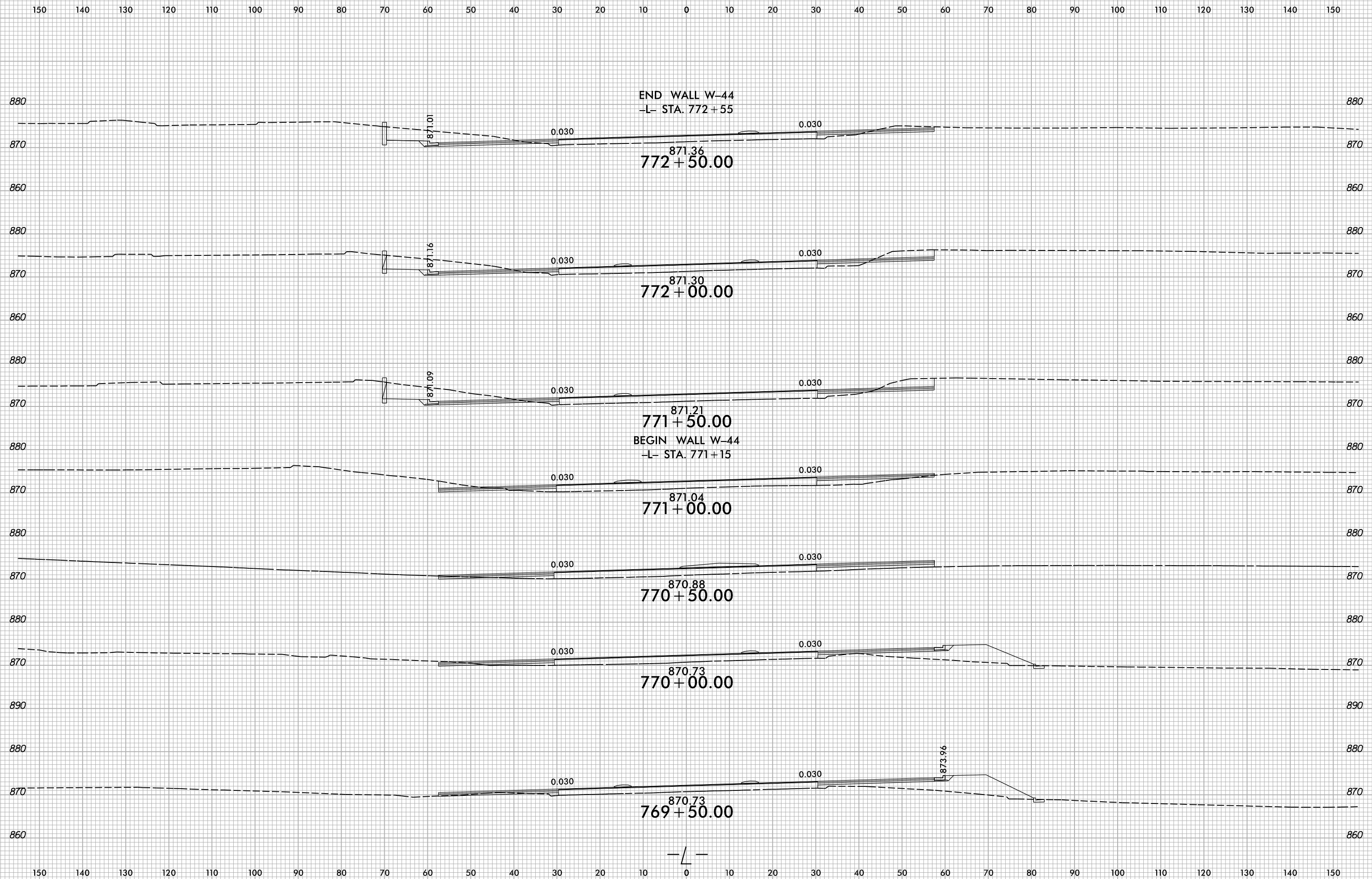




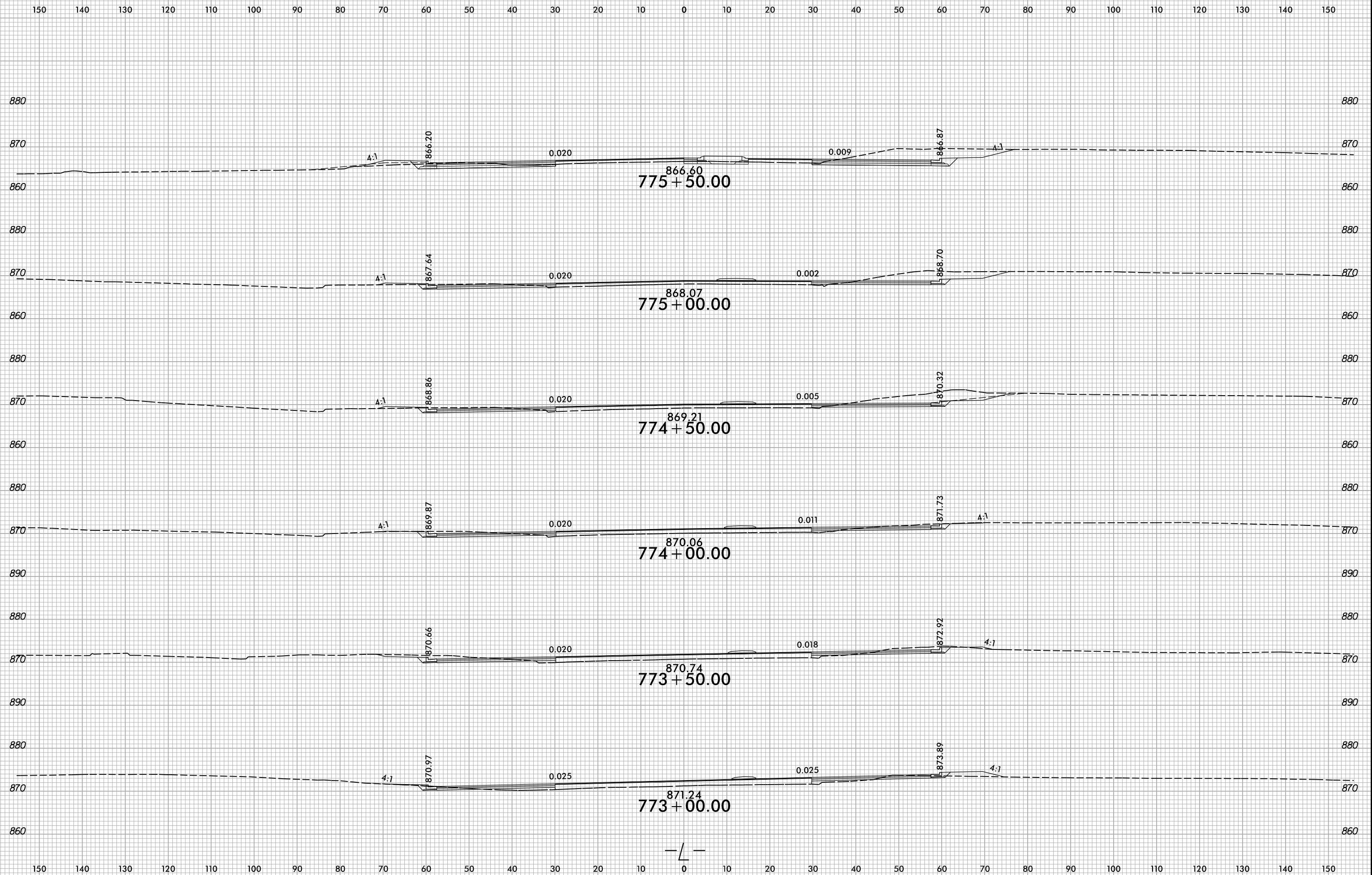
7/23/2024
K:\road\2307b\roadway\corridor\modelling\R-2307B_RDY_L_XPL.dgn
User:icbrannon

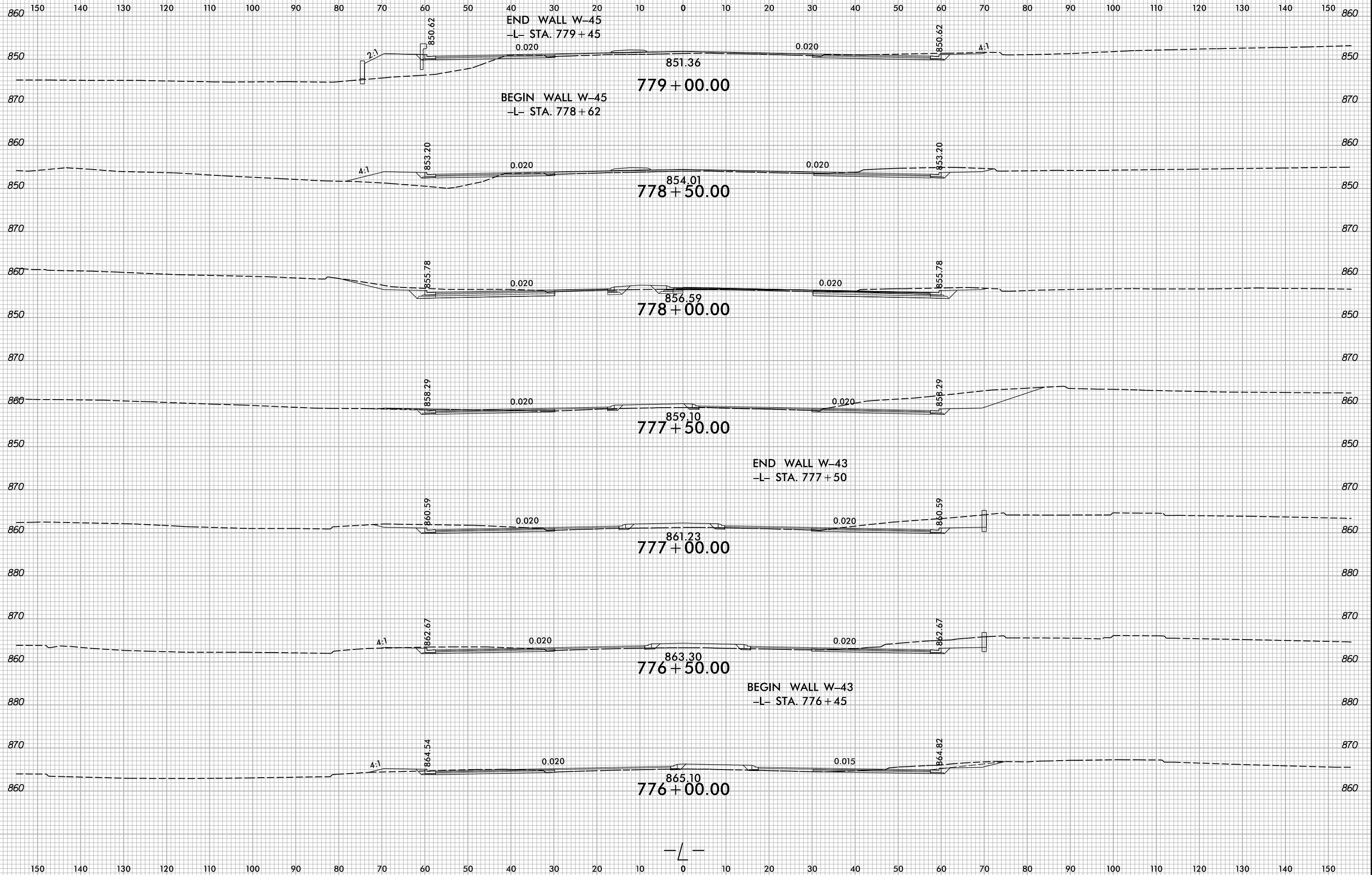


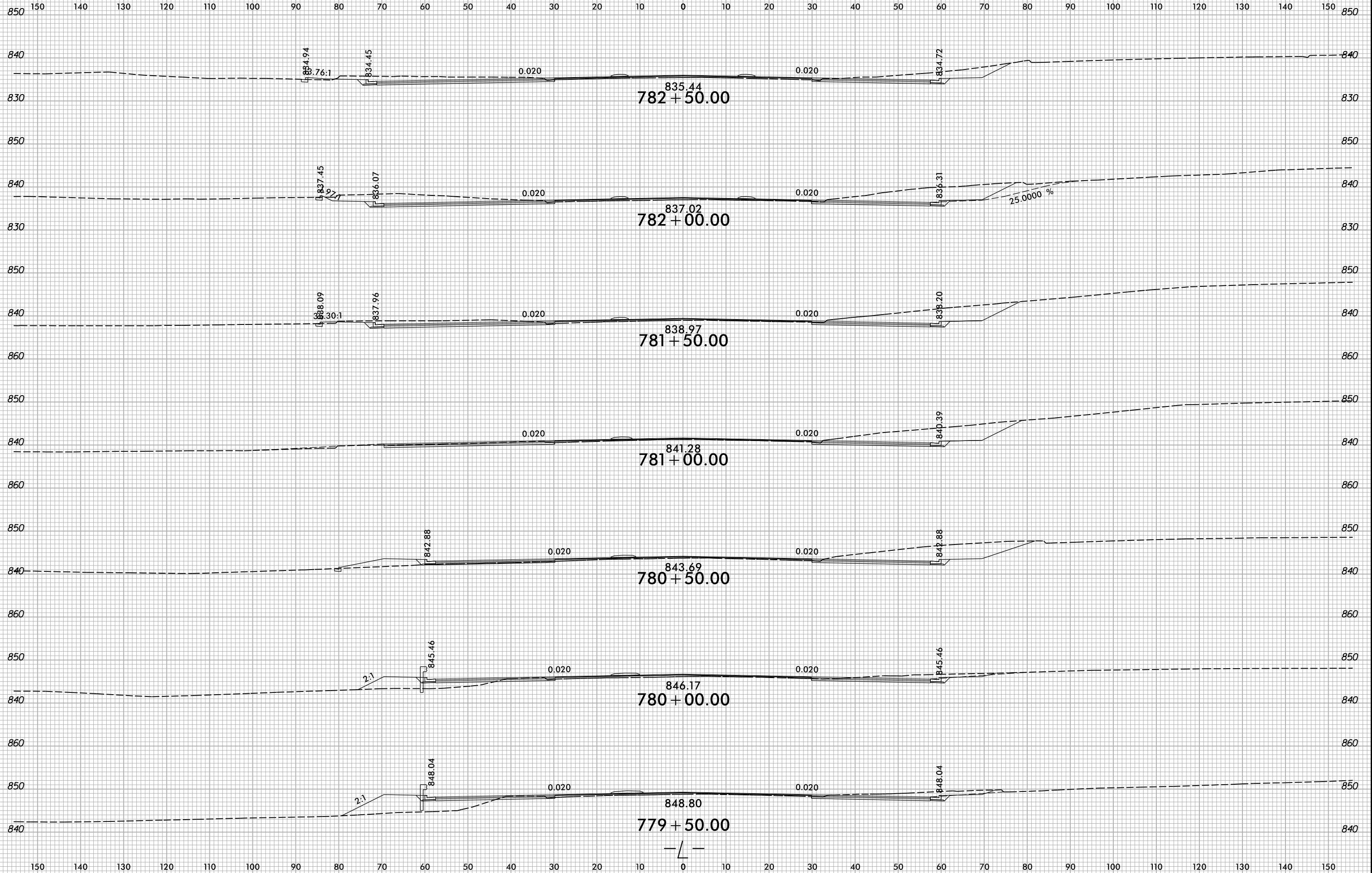
7/23/2024
K:\road\2307b\roadway\corridor\modelling\R-2307B_RDY_L_XPL.dgn
User:icbrannon

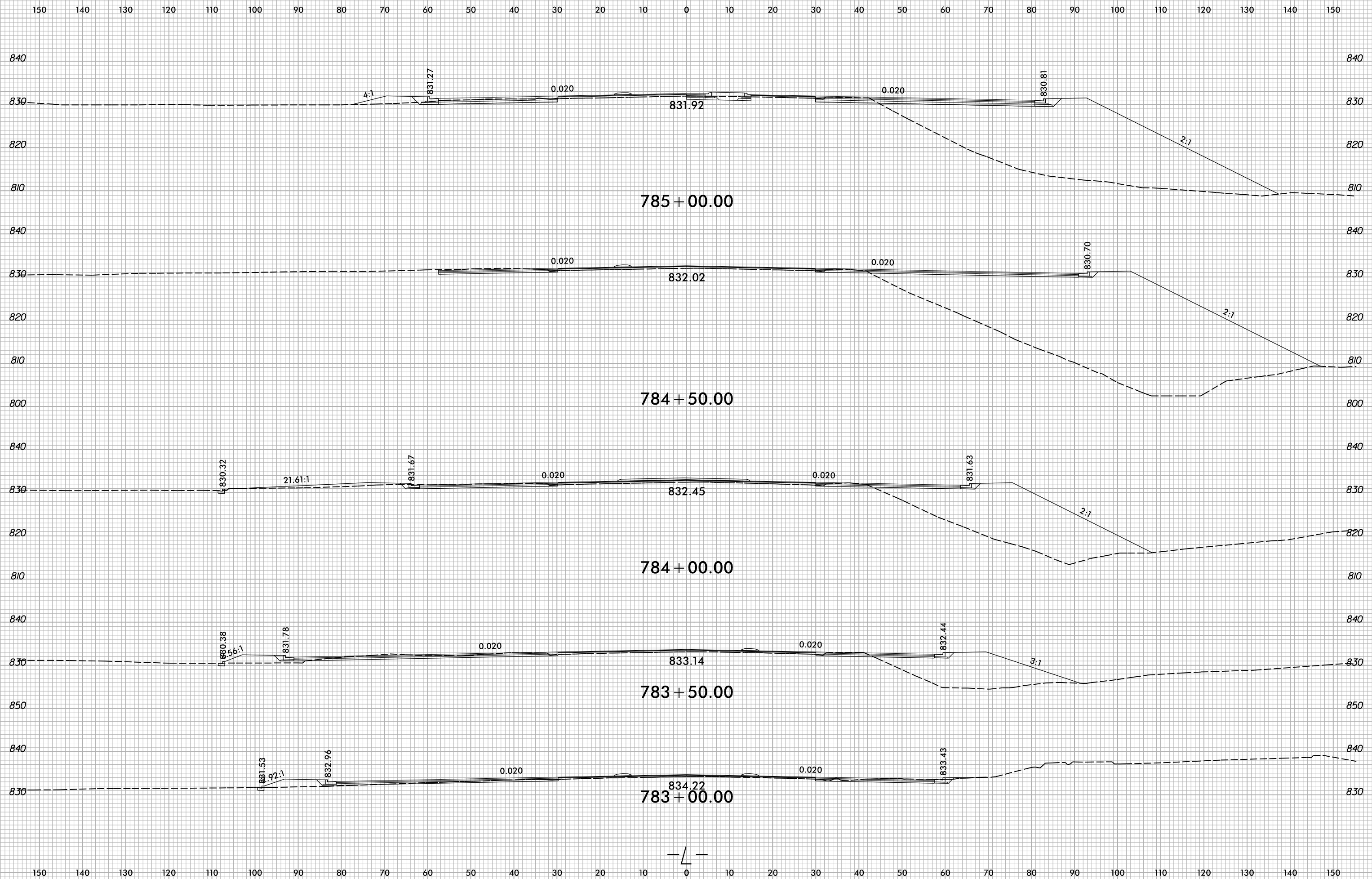


7/23/2024
 R:\2307B\roadway\corridor\modelling\R-2307B_RDY_L_XPL.dgn
 User:cbannon



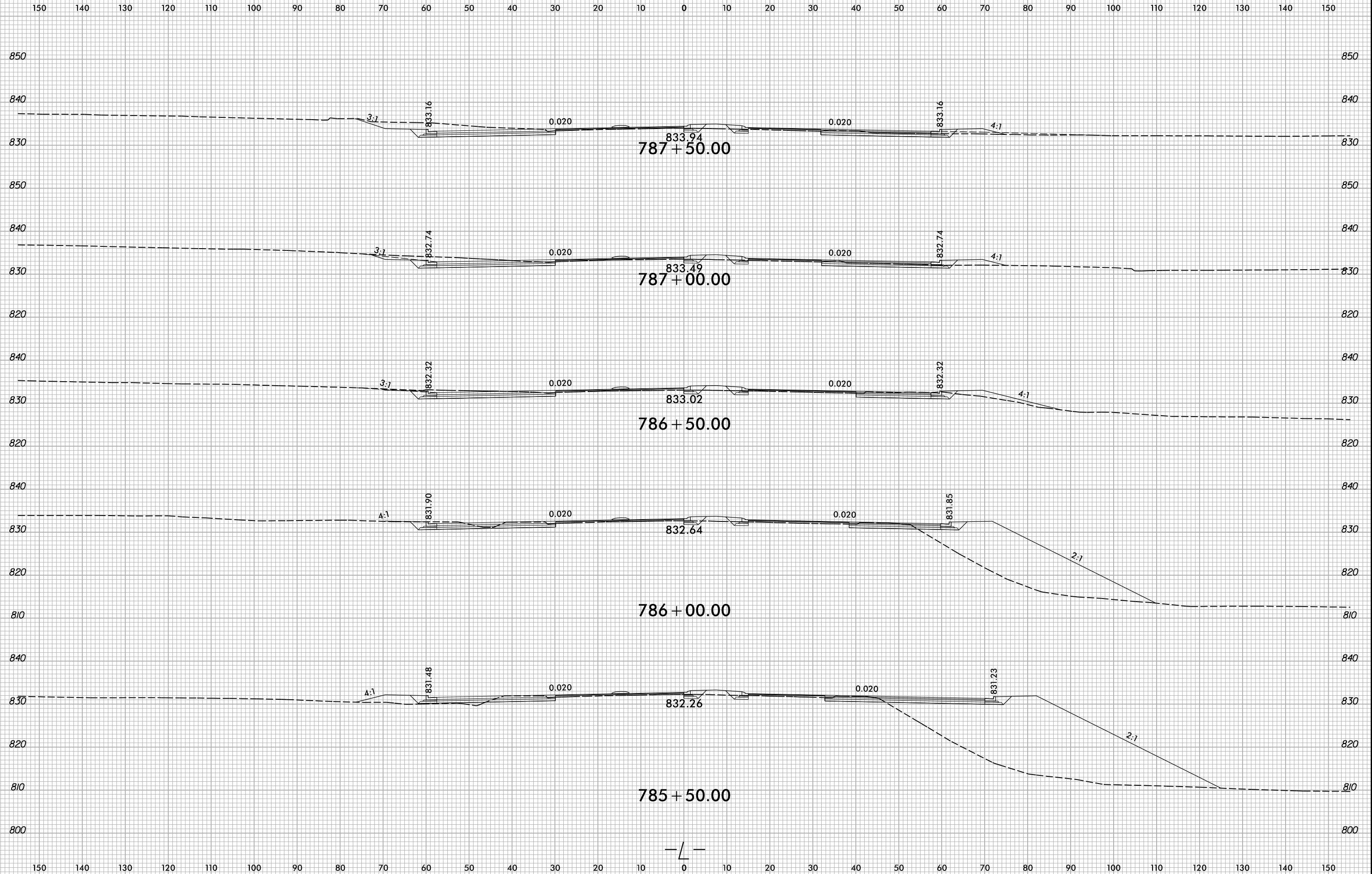




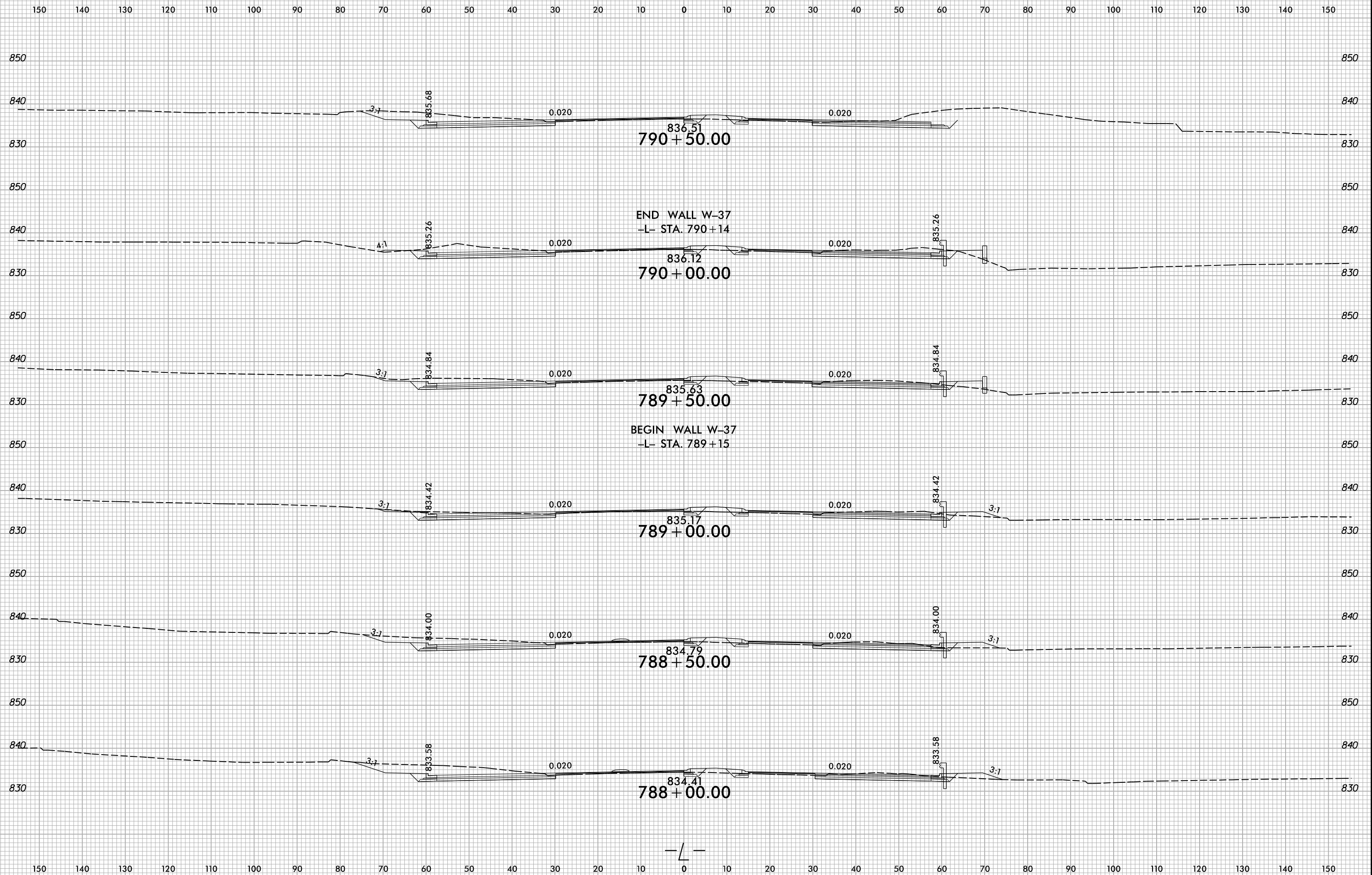


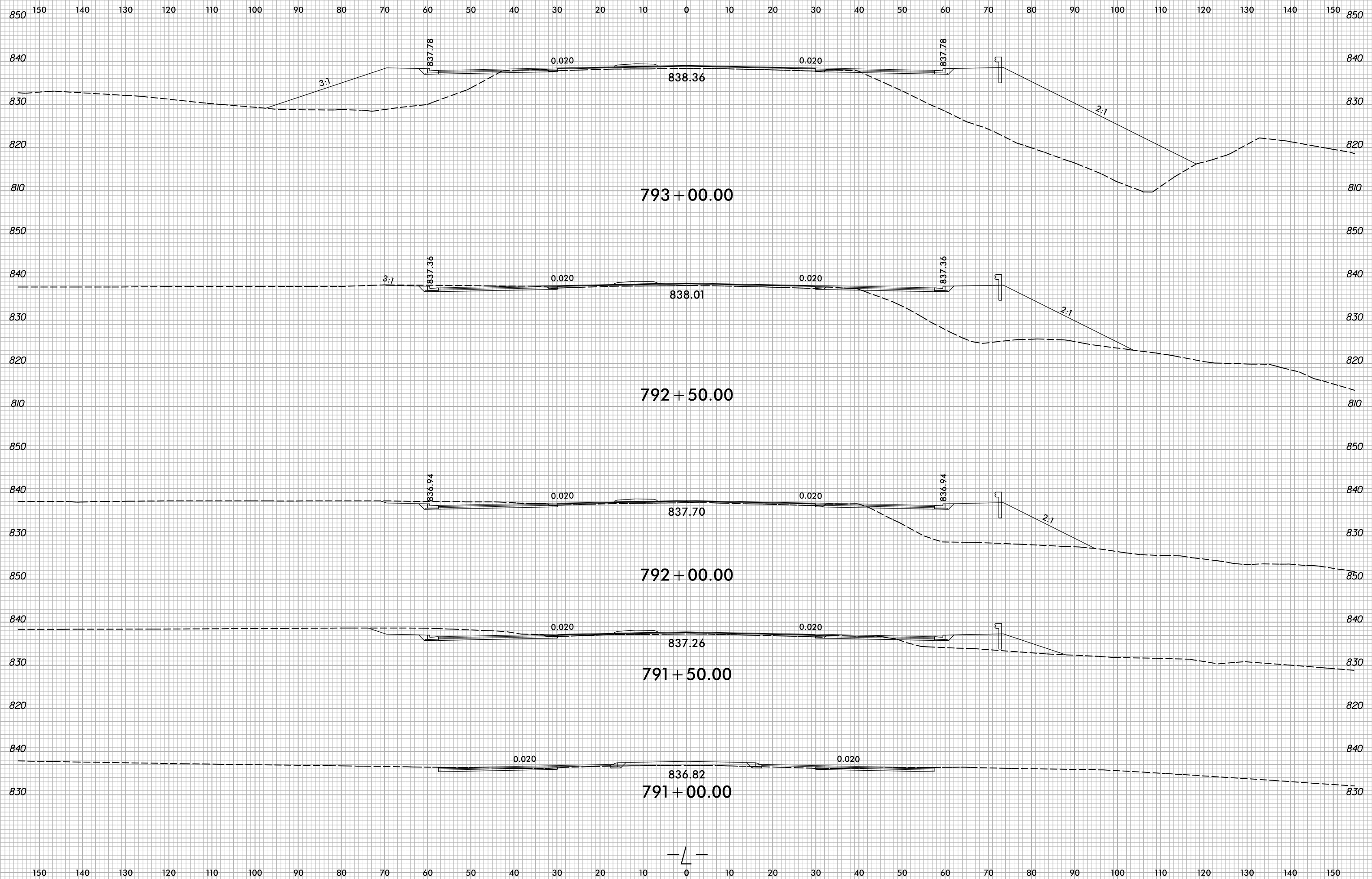
7/23/2024
K:\road\I-2307b\roadway\corridor modeling\R-2307B_RDY_L_XPL.dgn
User:cbannon

6/23/16

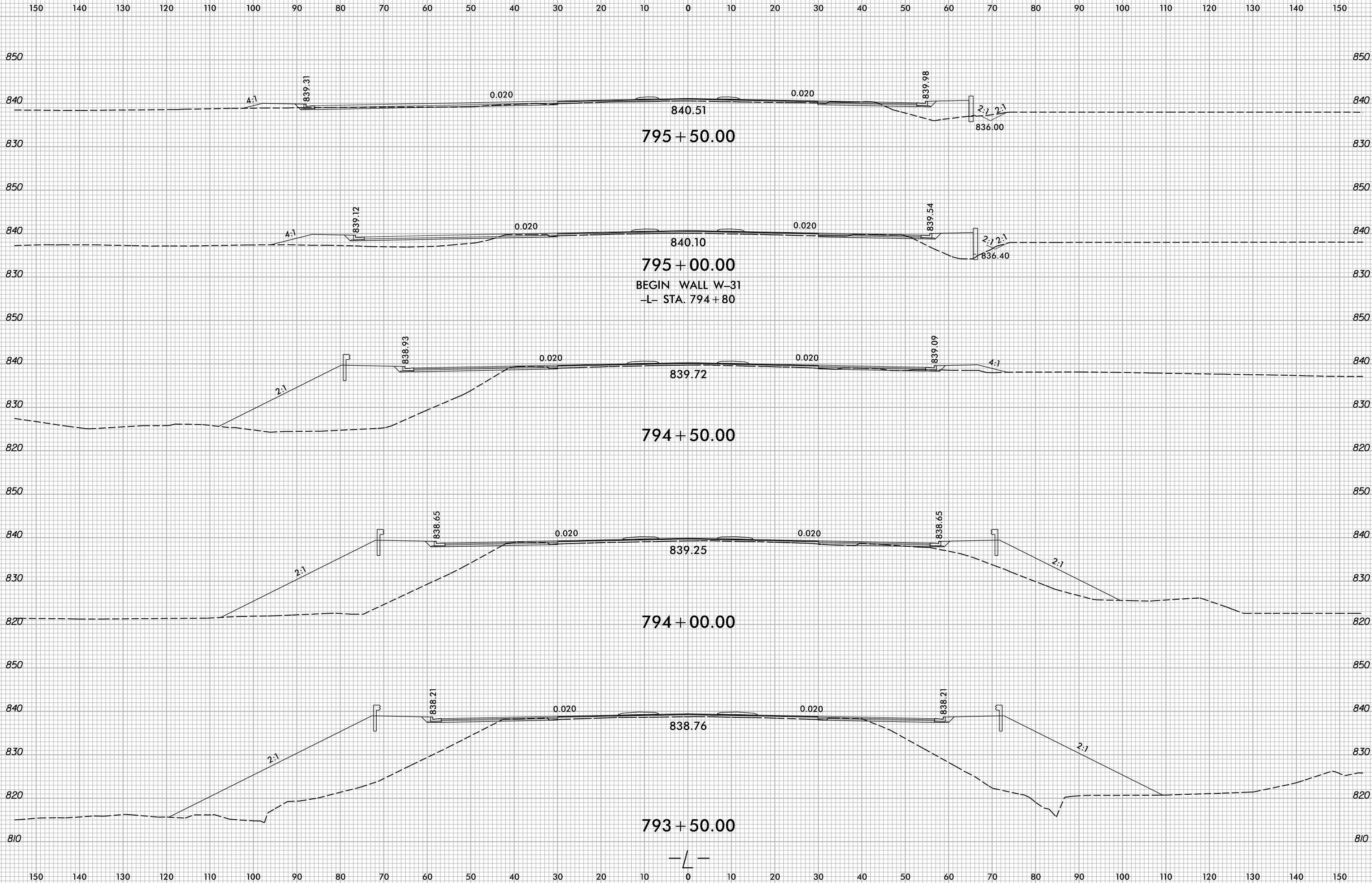


7/23/2024
K:\road\I-2307b\roadway\corridor\modelling\R-2307B_RDY_L_L_XPL.dgn
User:cbannon

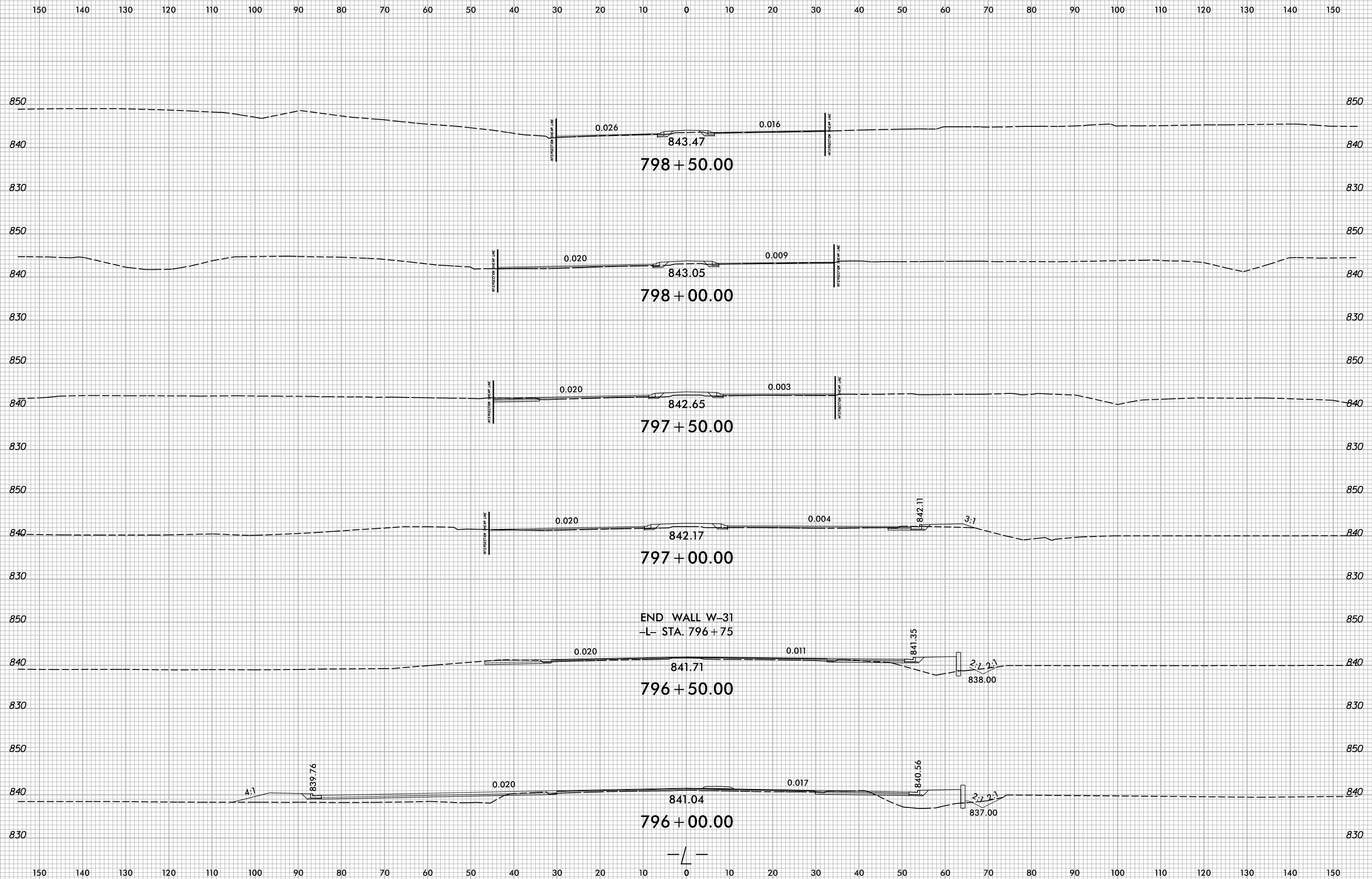


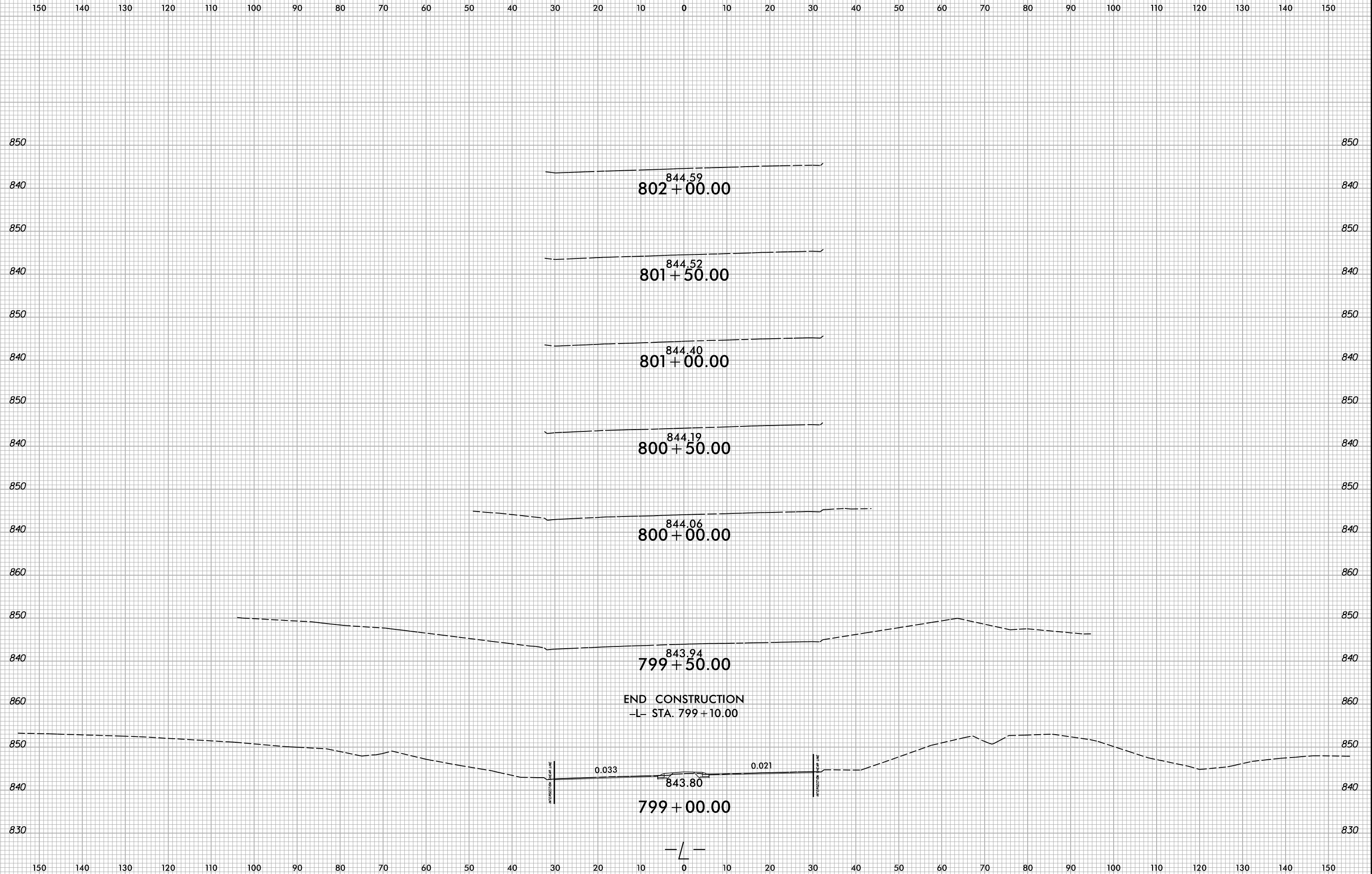


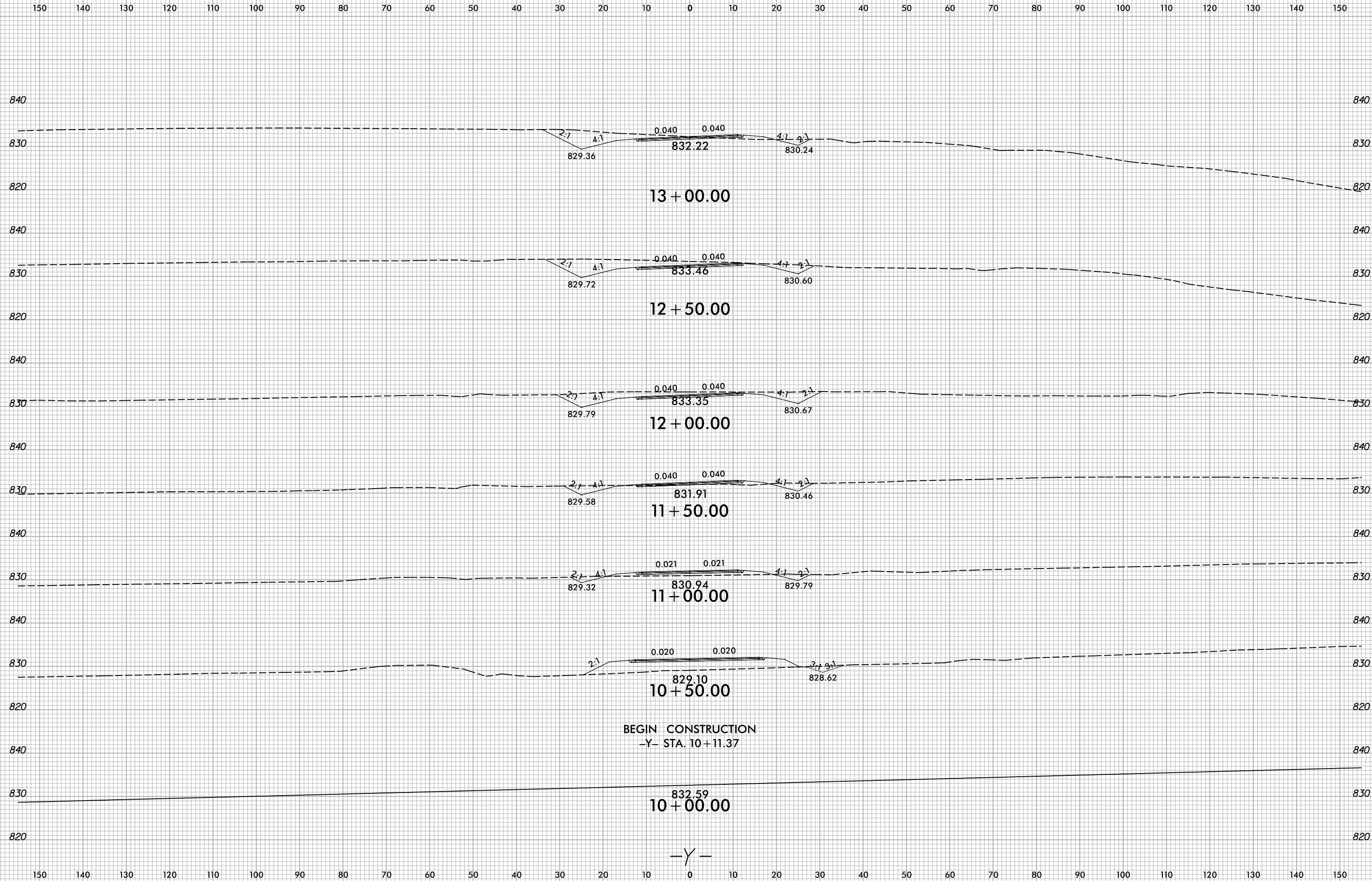
7/23/2024
K:\nodot\2307b\roadway\corridor\modelling\R-2307B_RDY_L_L_XPL.dgn
User:cbannon

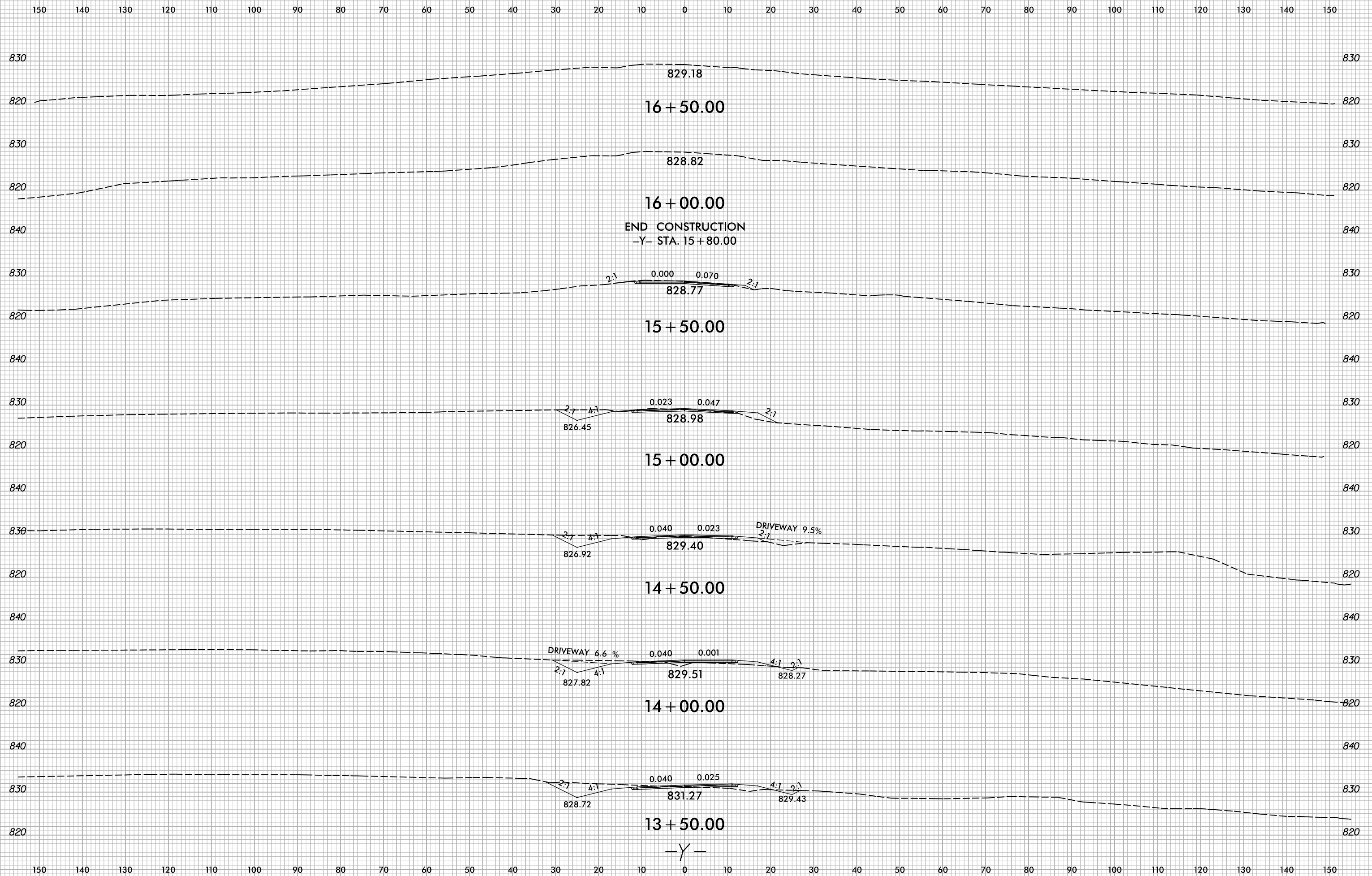


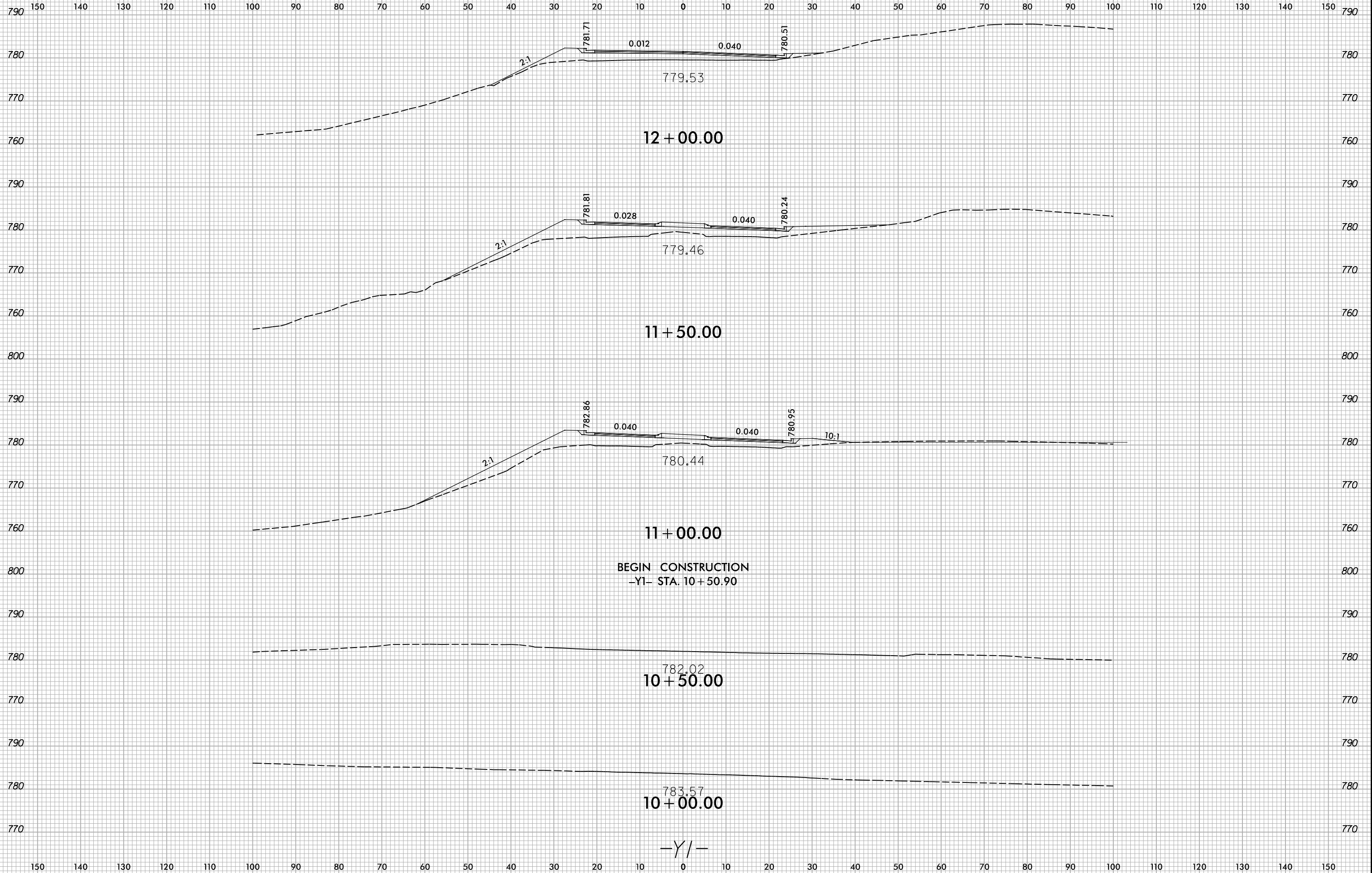
7/23/2024
K:\road\2307b\roadway\corridor\modelling\R-2307B_RDY_L_L_XPL.dgn
User:icbrannon













150 140 130 120 110 100 90 80 70 60 50 40 30 20 10 0 10 20 30 40 50 60 70 80 90 100 110 120 130 140 150

810 810

800 800

790 790

800 800

790 790

800 800

790 790

800 800

790 790

800 800

790 790

800 800

790 790

780 780

800 800

790 790

780 780

770 770

760 760

150 140 130 120 110 100 90 80 70 60 50 40 30 20 10 0 10 20 30 40 50 60 70 80 90 100 110 120 130 140 150

798.91
15 + 50.00

797.07
15 + 00.00

794.62
14 + 50.00

791.74
14 + 00.00

788.53
13 + 50.00

END CONSTRUCTION
-Y1- STA. 13+10.00

785.16

13 + 00.00

782.18

12 + 50.00

-Y/-

4.36:1

2:1

4:1

4:1

784.63

782.65

784.93

782.18

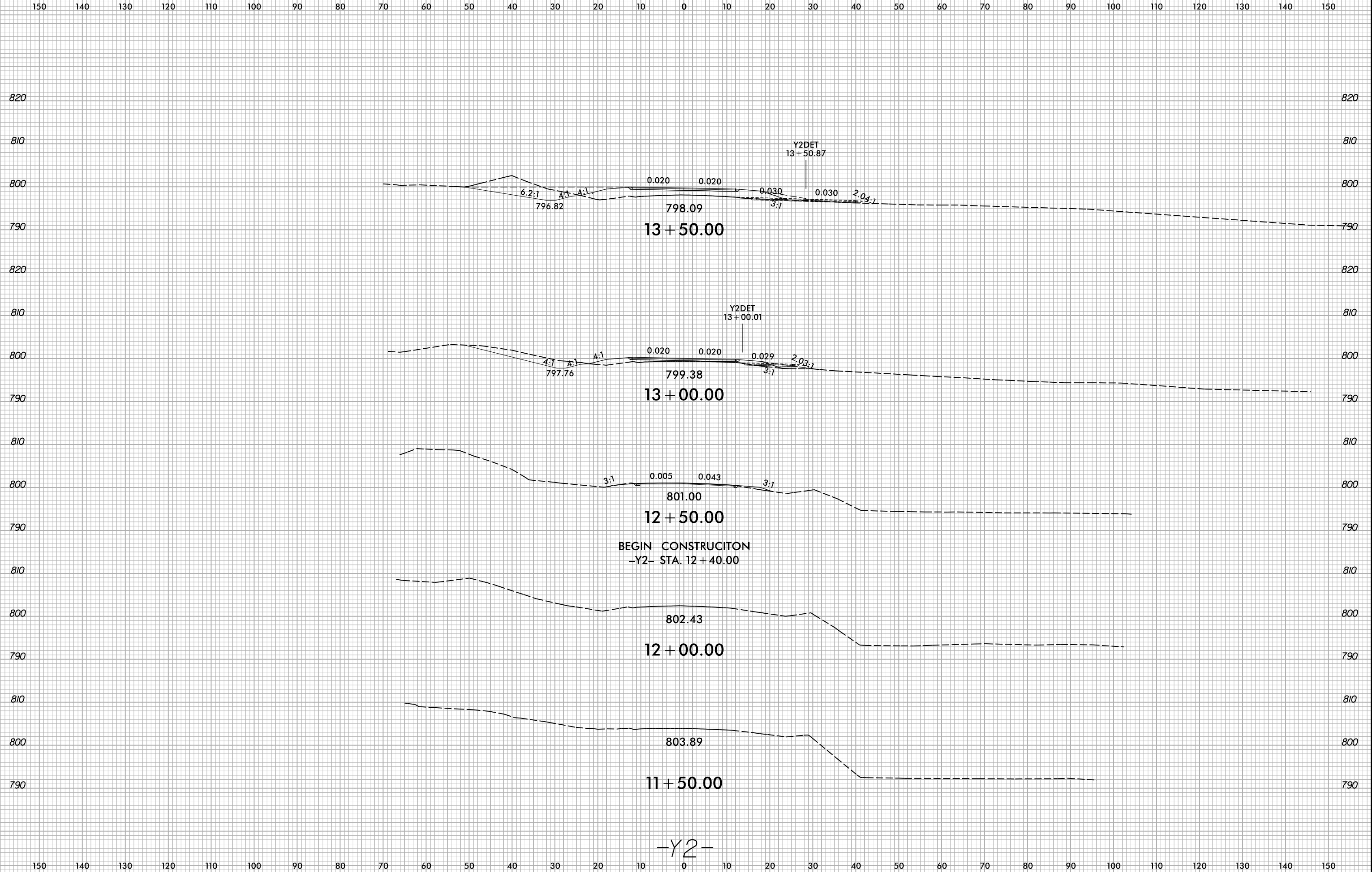
0.021

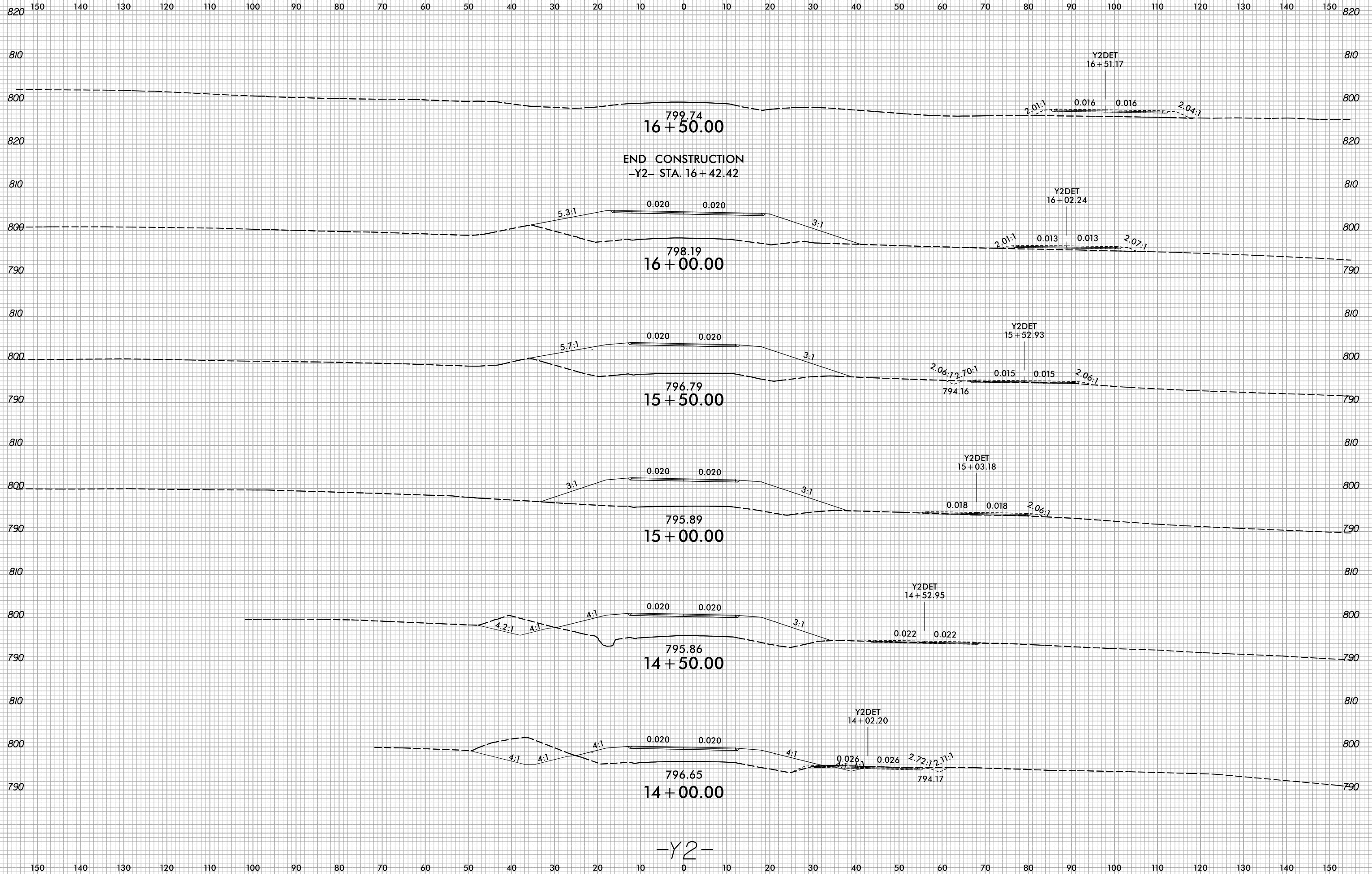
0.009

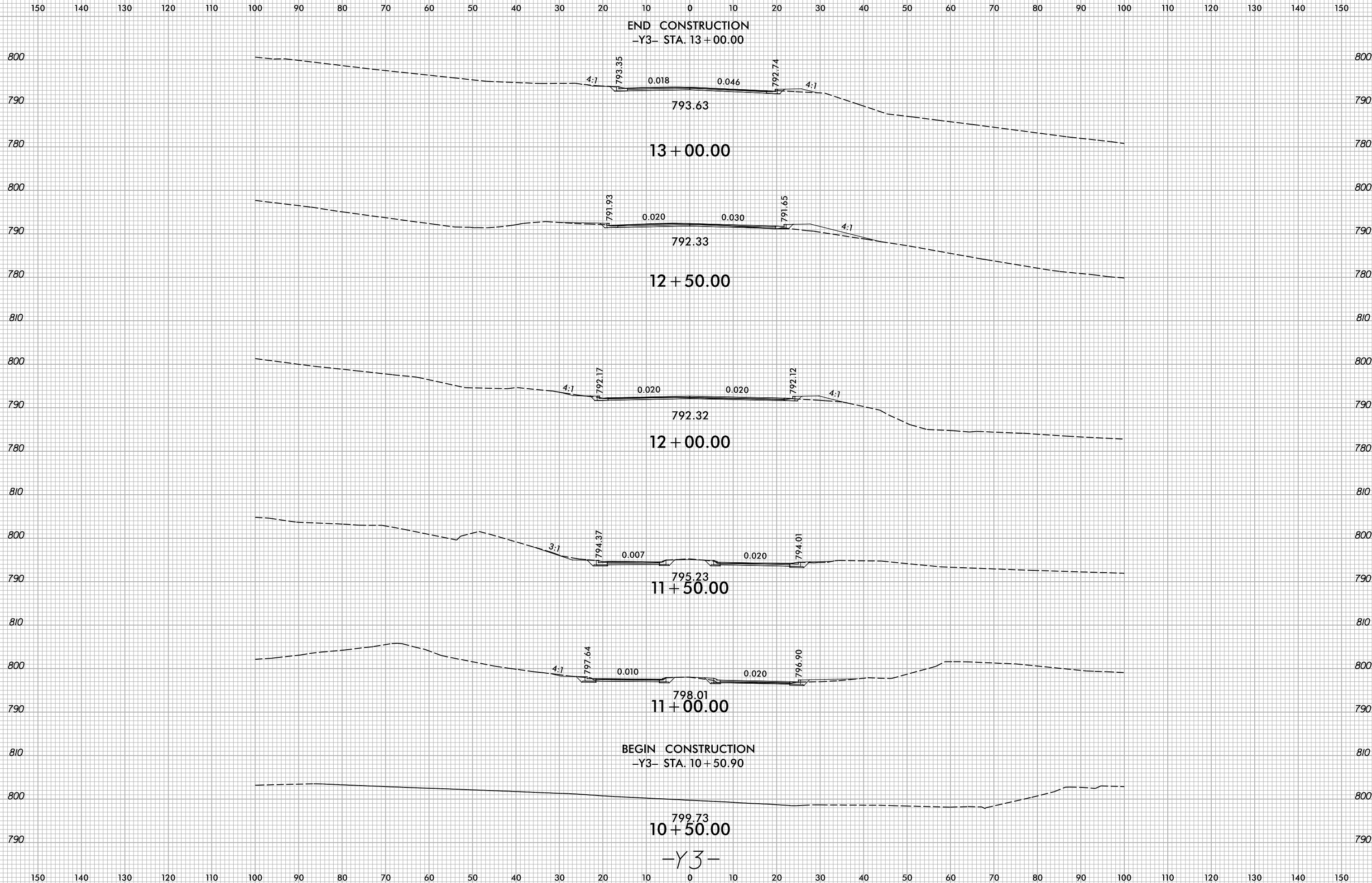
0.005

0.025

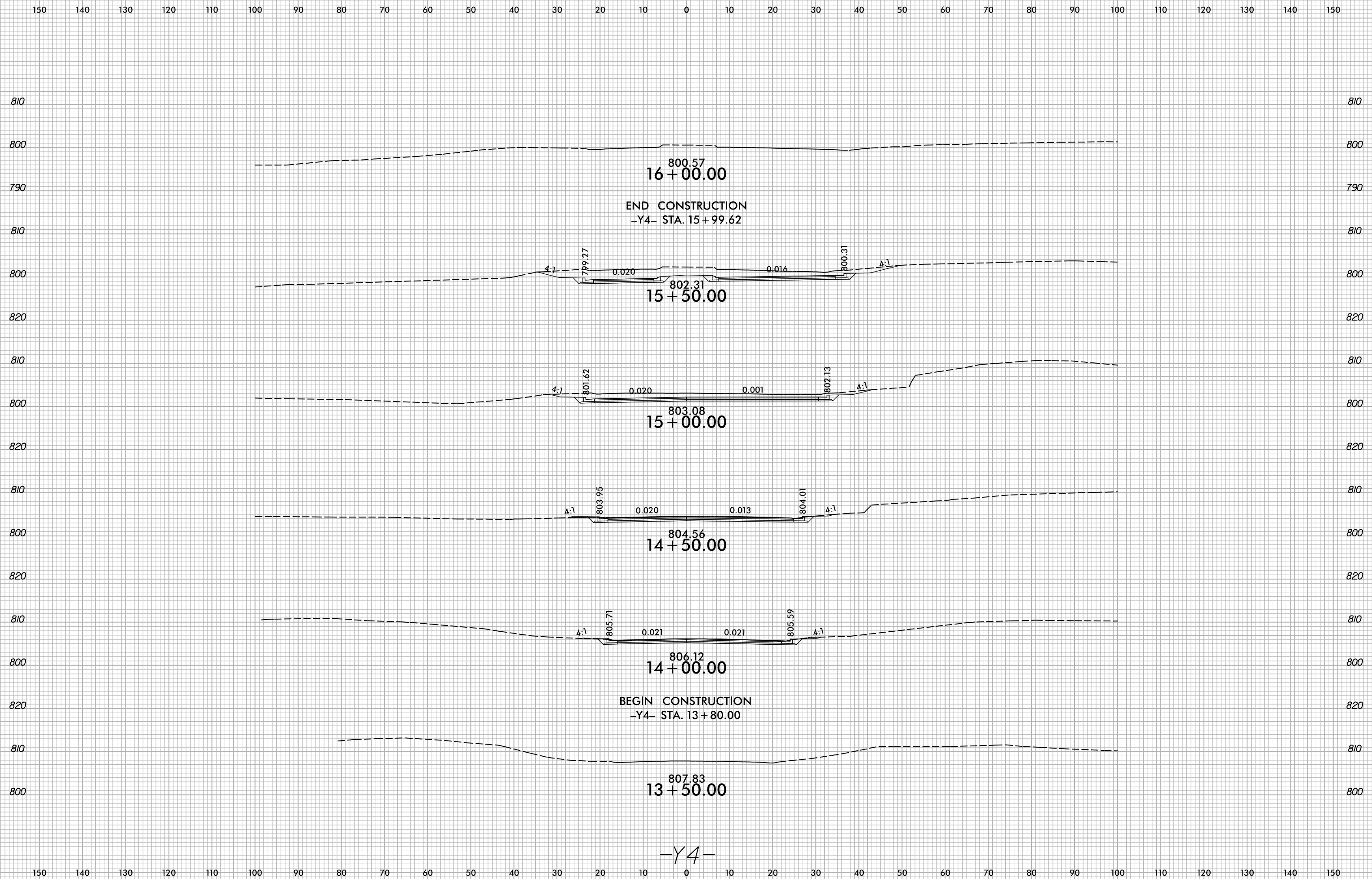
7/23/2024
K:\road\2307b\roadway\corridor\modelling\Group1\R-2307B_RDY_XPL_Y1.dgn
User:cbannon





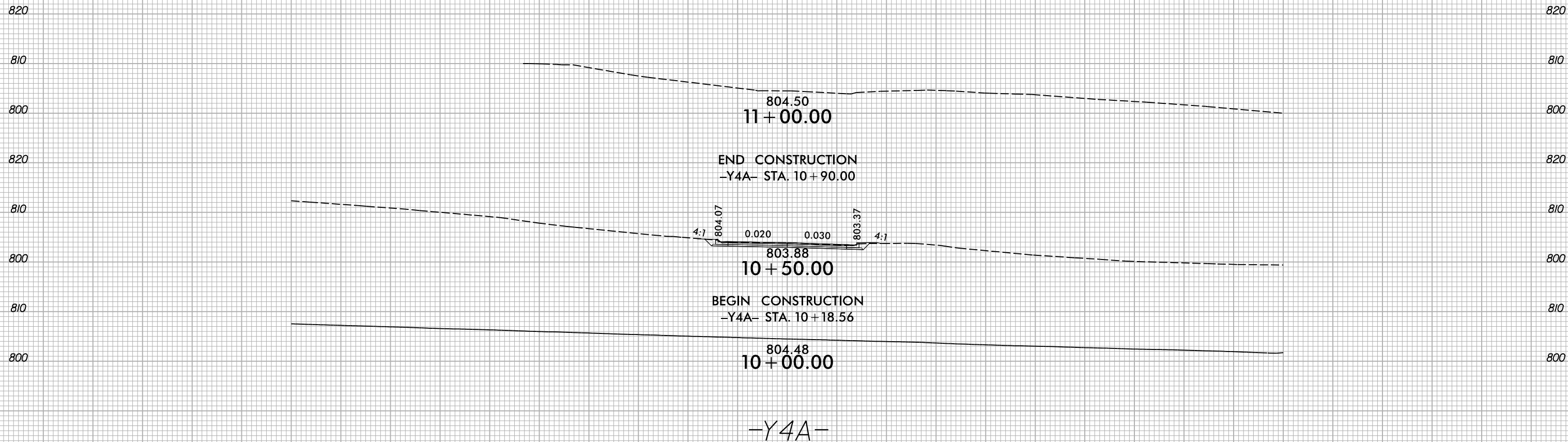


7/23/2024
K:\road\2307b\roadway\corridor\modelling\Group2\R-2307B_RDY_XPL_Y3.dgn
User:cbannon



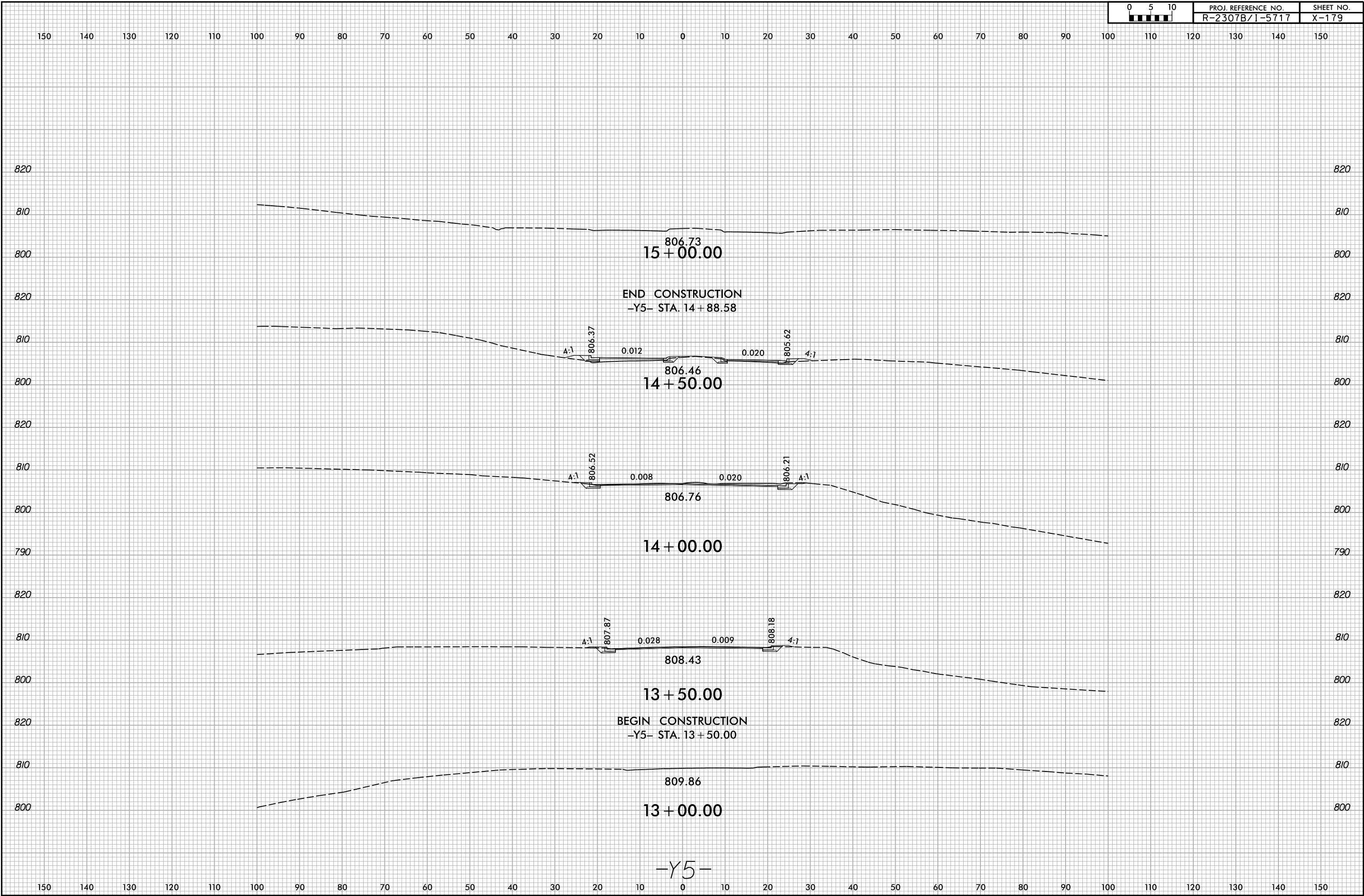
7/23/2024
 K:\road\1-2307b\roadway\corridor\group2\R-2307B_RDY_XPL_Y4.dgn
 User:cbannon

150 140 130 120 110 100 90 80 70 60 50 40 30 20 10 0 10 20 30 40 50 60 70 80 90 100 110 120 130 140 150

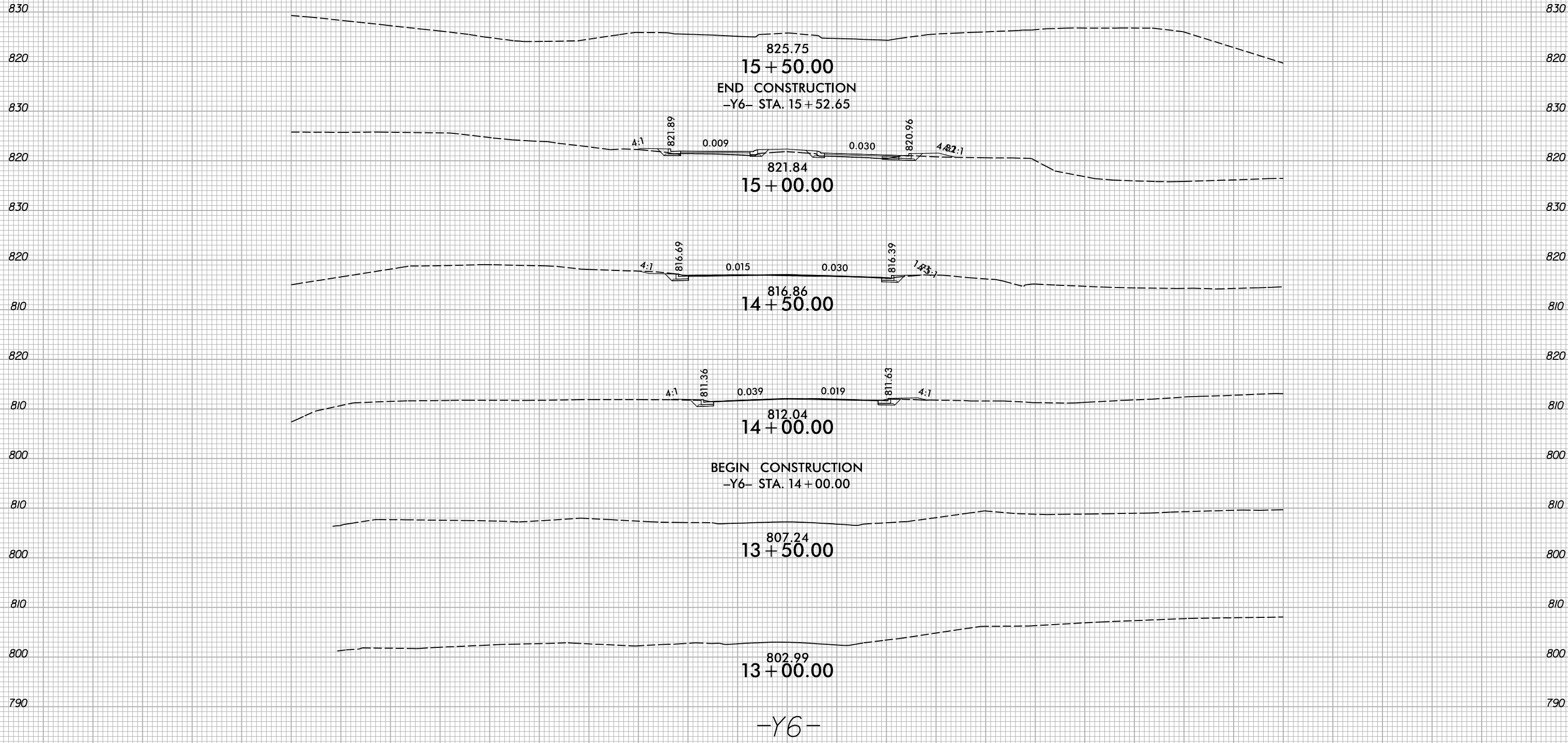


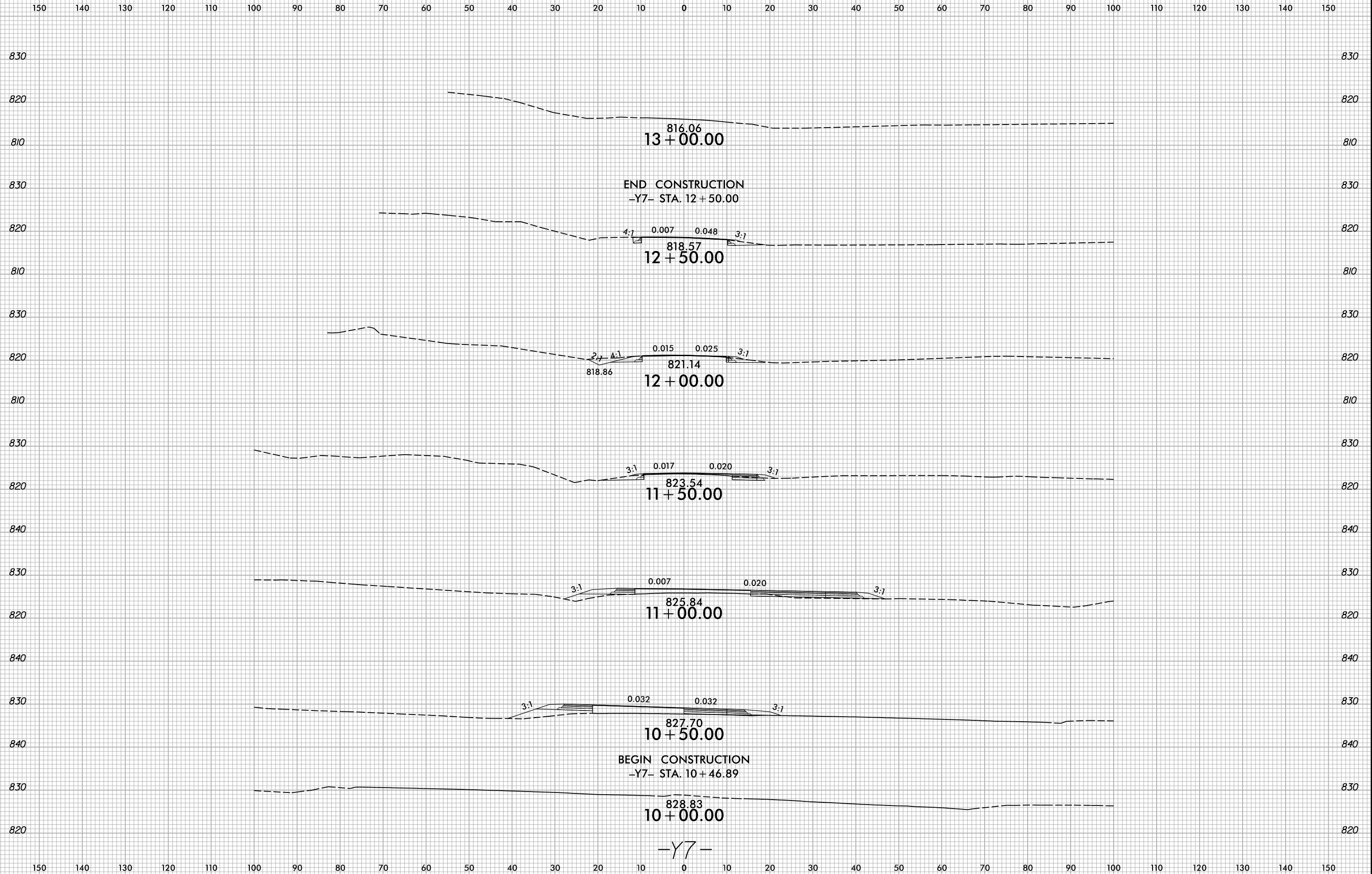
150 140 130 120 110 100 90 80 70 60 50 40 30 20 10 0 10 20 30 40 50 60 70 80 90 100 110 120 130 140 150

-Y4A-



150 140 130 120 110 100 90 80 70 60 50 40 30 20 10 0 10 20 30 40 50 60 70 80 90 100 110 120 130 140 150





END CONSTRUCTION
-Y7- STA. 12 + 50.00

BEGIN CONSTRUCTION
-Y7- STA. 10 + 46.89

-Y7-

150 140 130 120 110 100 90 80 70 60 50 40 30 20 10 0 10 20 30 40 50 60 70 80 90 100 110 120 130 140 150

860

860

850

850

860

860

850

850

860

860

850

850

840

840

850

850

840

840

850

850

840

840

830

830

BEGIN CONSTRUCTION
-Y8DET- STA. 12+04.96

853.20
12+00.00

849.35
11+50.00

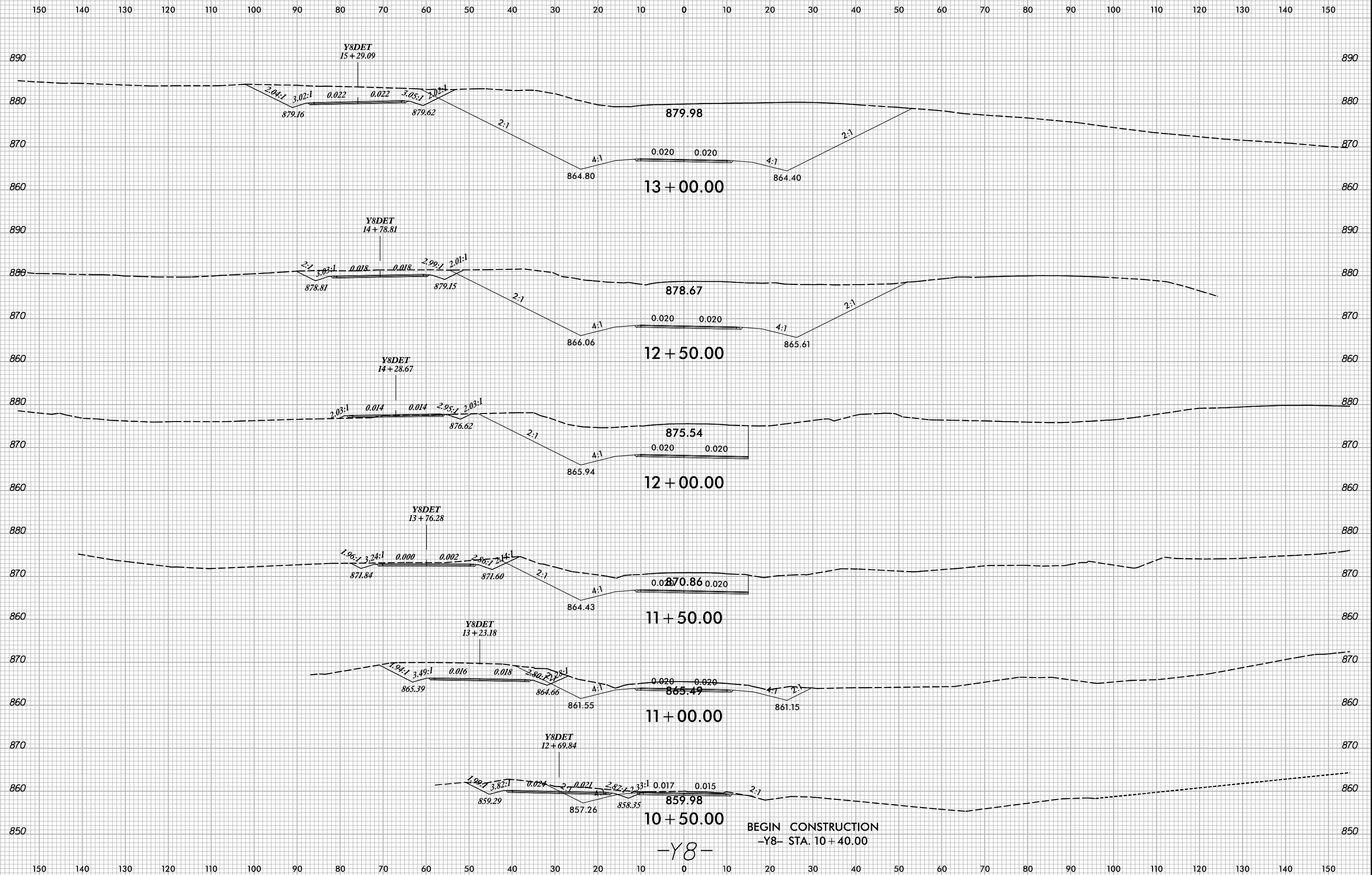
846.35
11+00.00

843.84
10+50.00

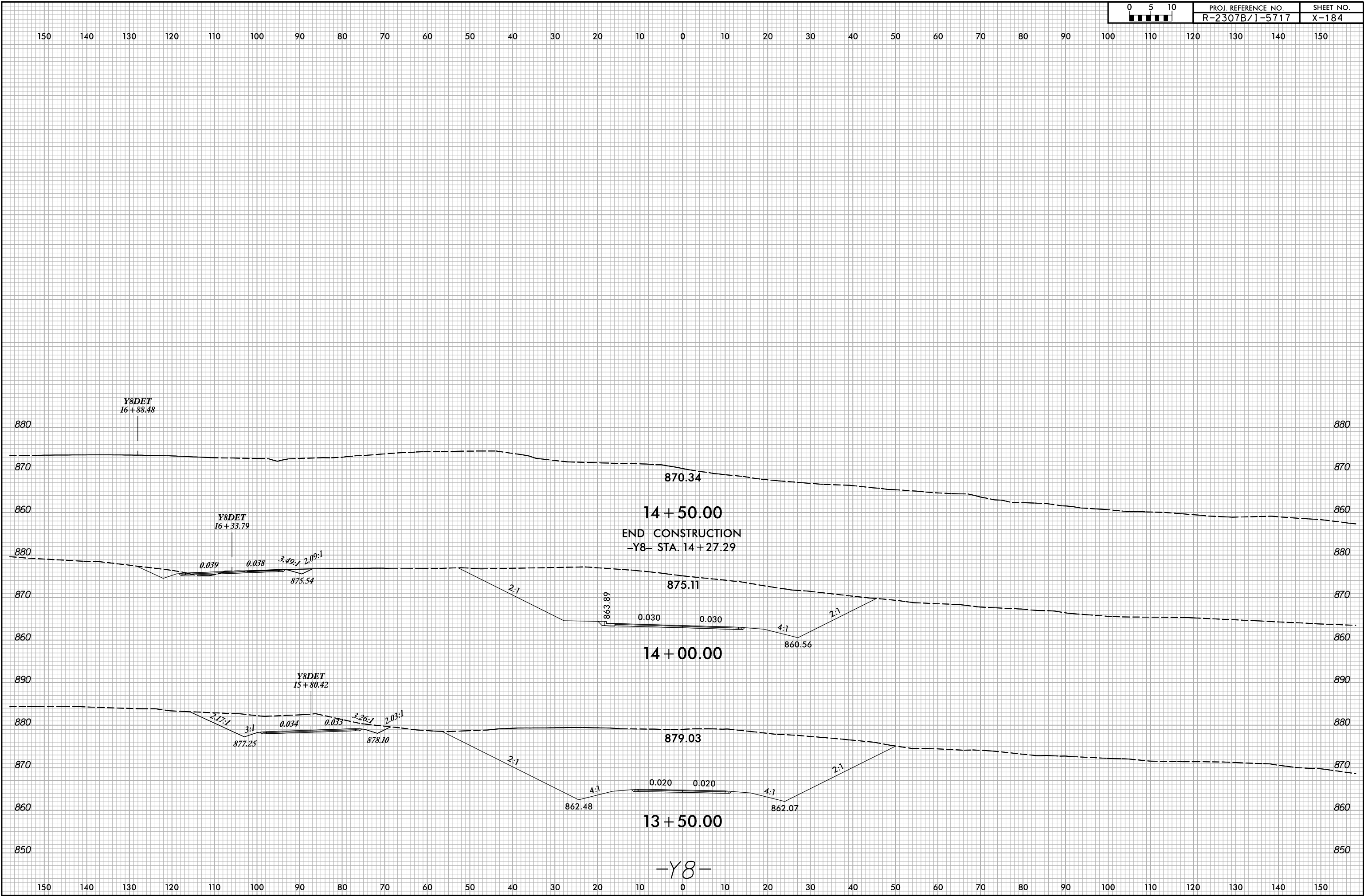
841.65
10+00.00

-Y8DET-

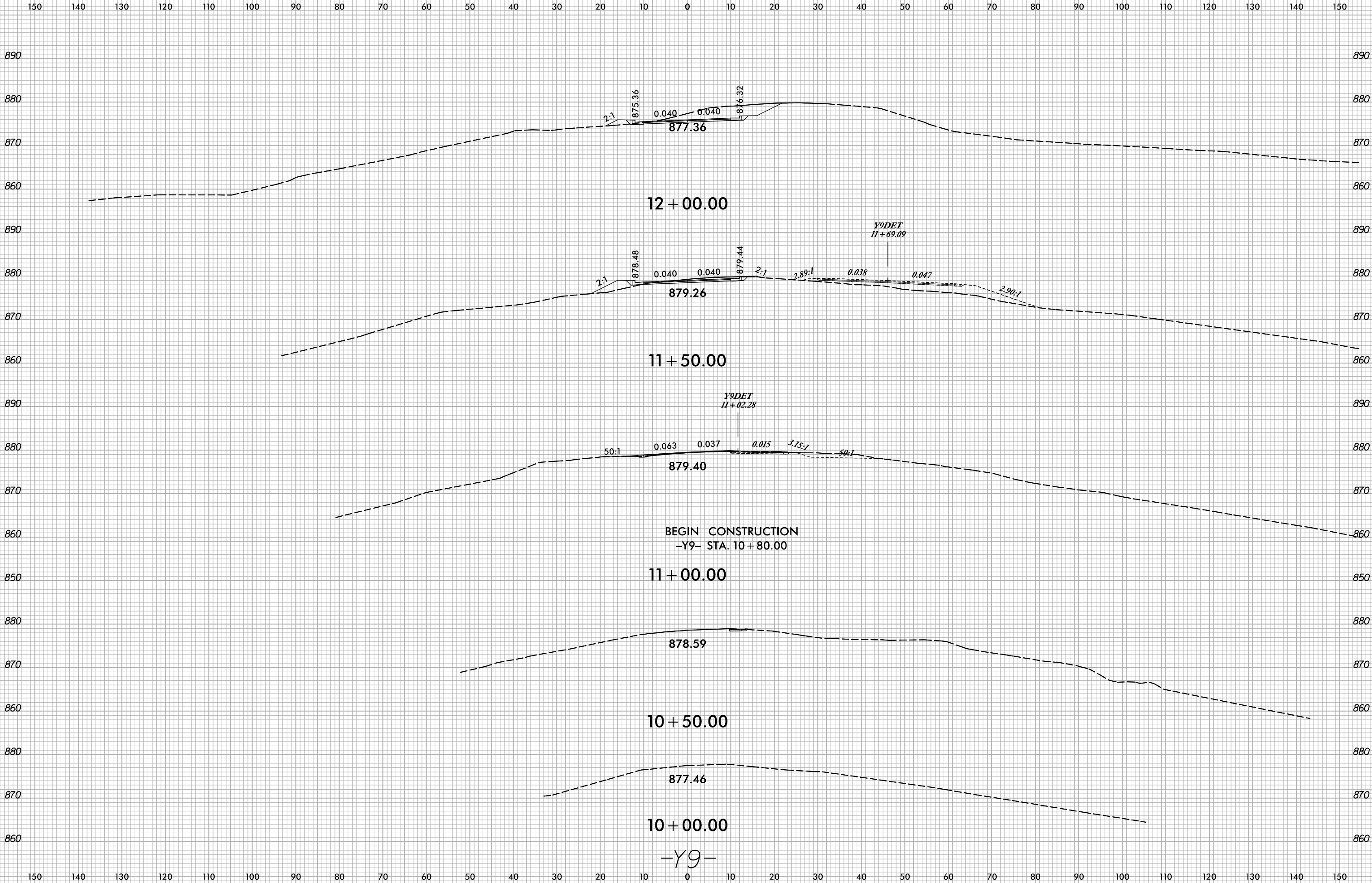
150 140 130 120 110 100 90 80 70 60 50 40 30 20 10 0 10 20 30 40 50 60 70 80 90 100 110 120 130 140 150



7/23/2024
 R-2307B\roadway\corridor\modelling\Group2\R-2307B_RDY_XPL_Y8.dgn
 User:cbbrannon

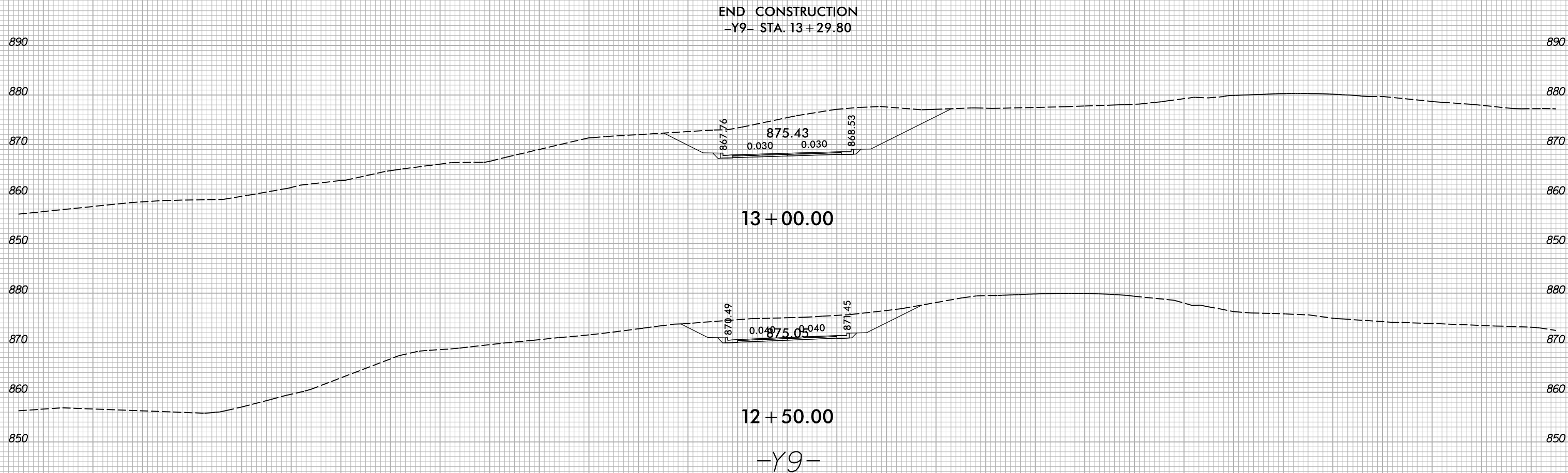


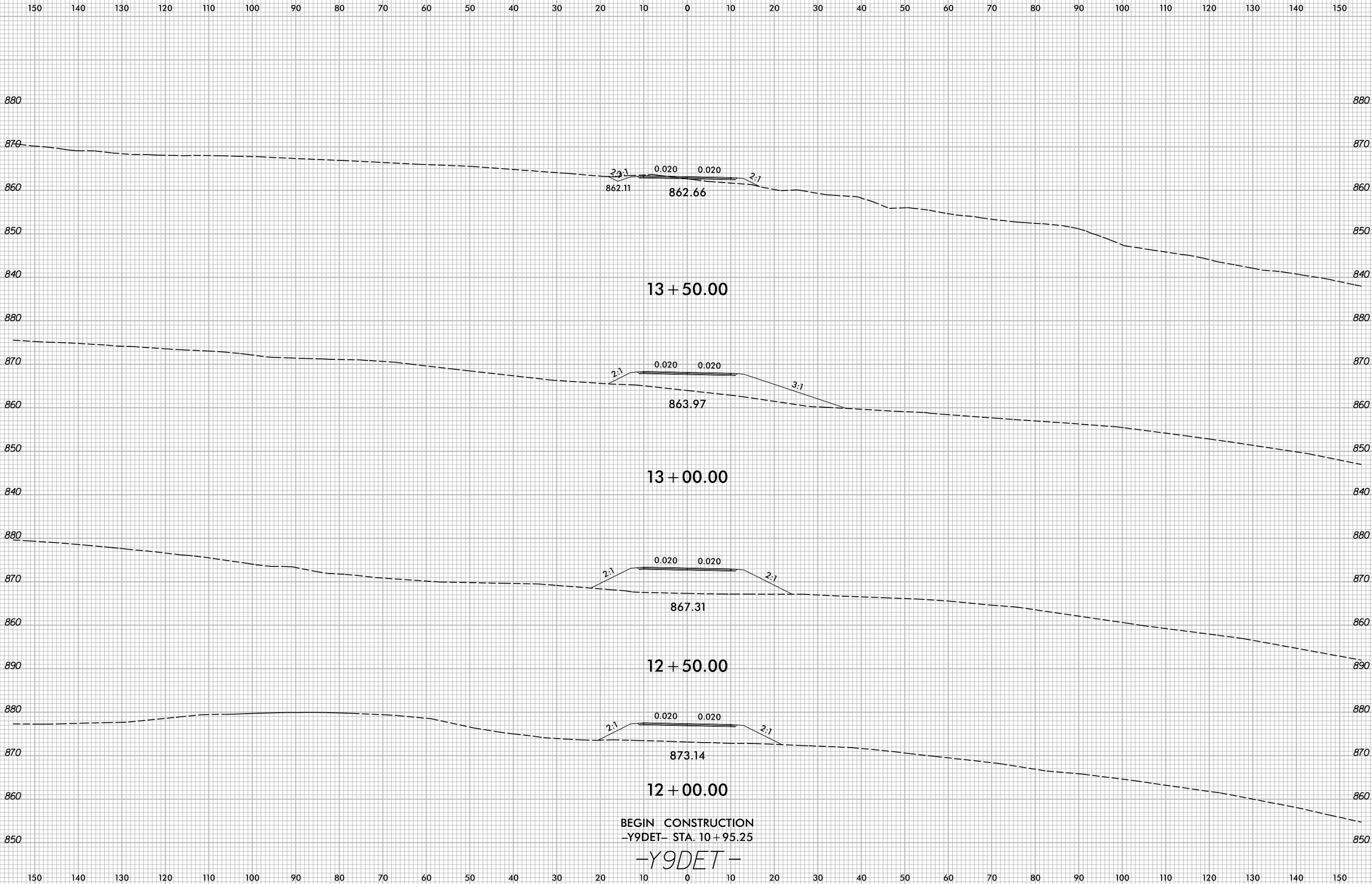
7/23/2024
 R-2307B-RDY_XPL_Y8.dgn
 User:cbannon



7/23/2024
 X:\roads\2307b\roadway\corridor\modelling\Group2\R-2307B_RDY_XPL_Y9.dgn
 User:cbannon

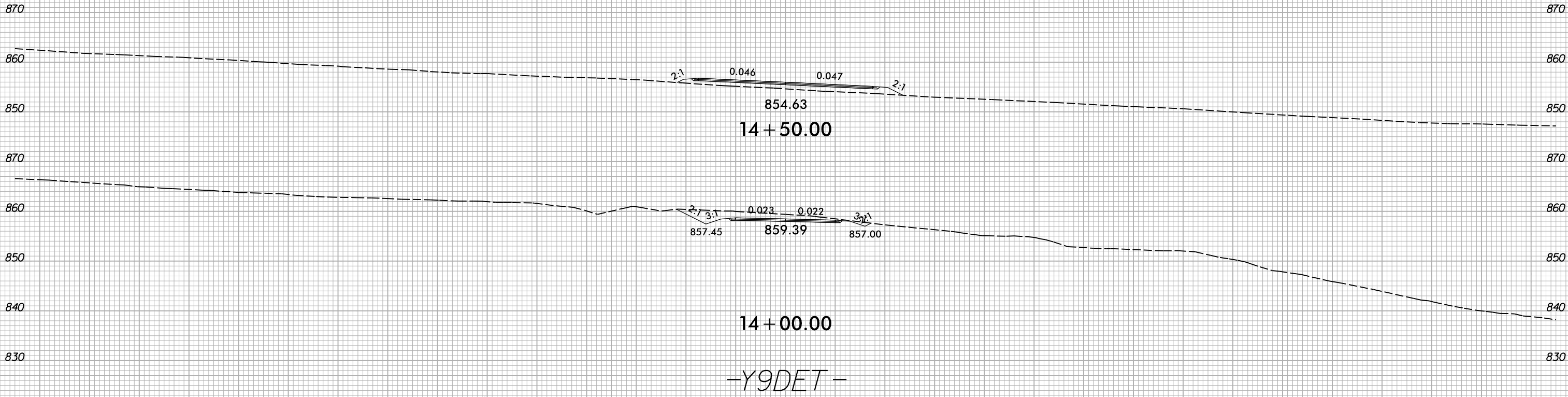
150 140 130 120 110 100 90 80 70 60 50 40 30 20 10 0 10 20 30 40 50 60 70 80 90 100 110 120 130 140 150



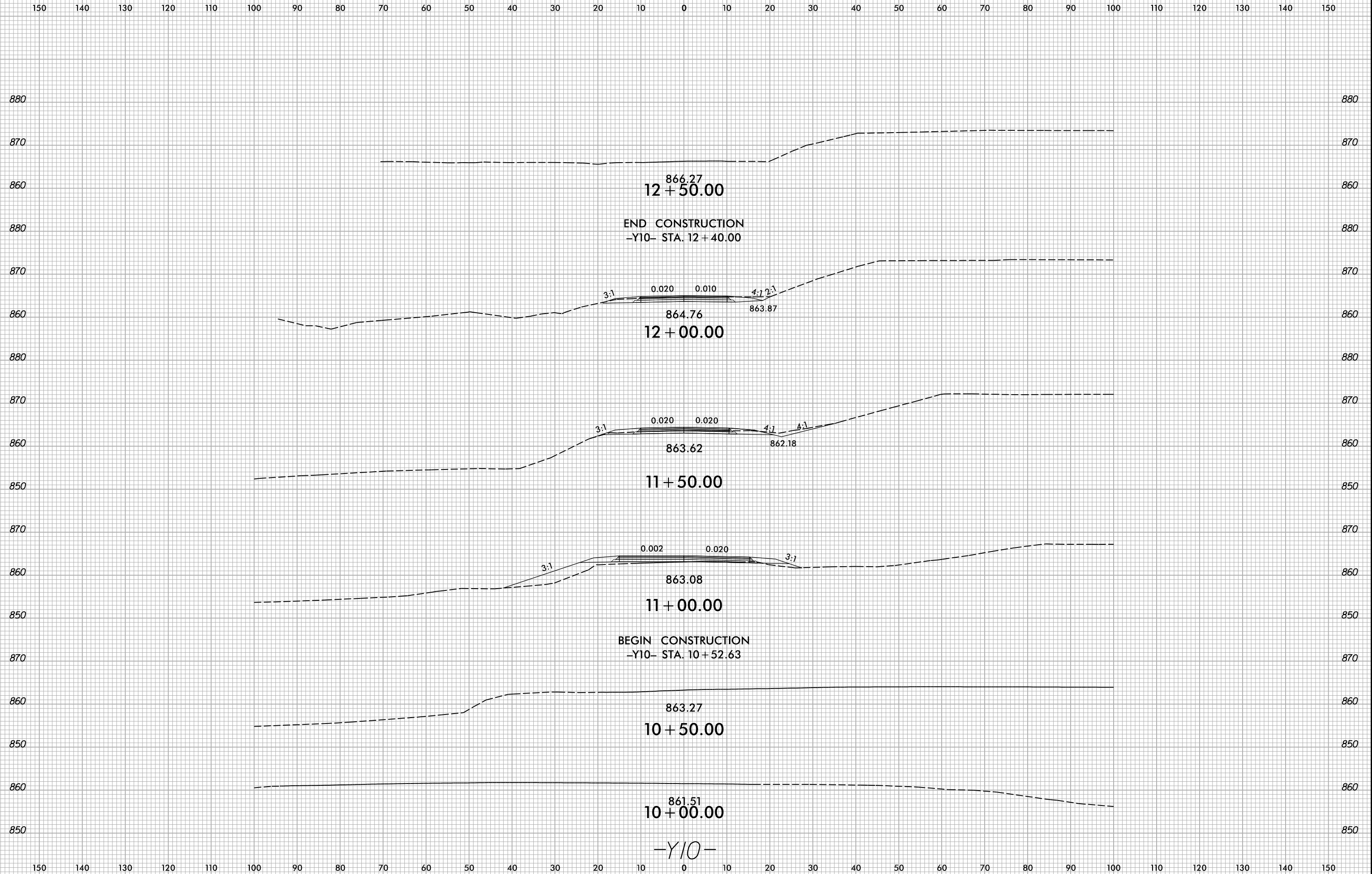


150 140 130 120 110 100 90 80 70 60 50 40 30 20 10 0 10 20 30 40 50 60 70 80 90 100 110 120 130 140 150

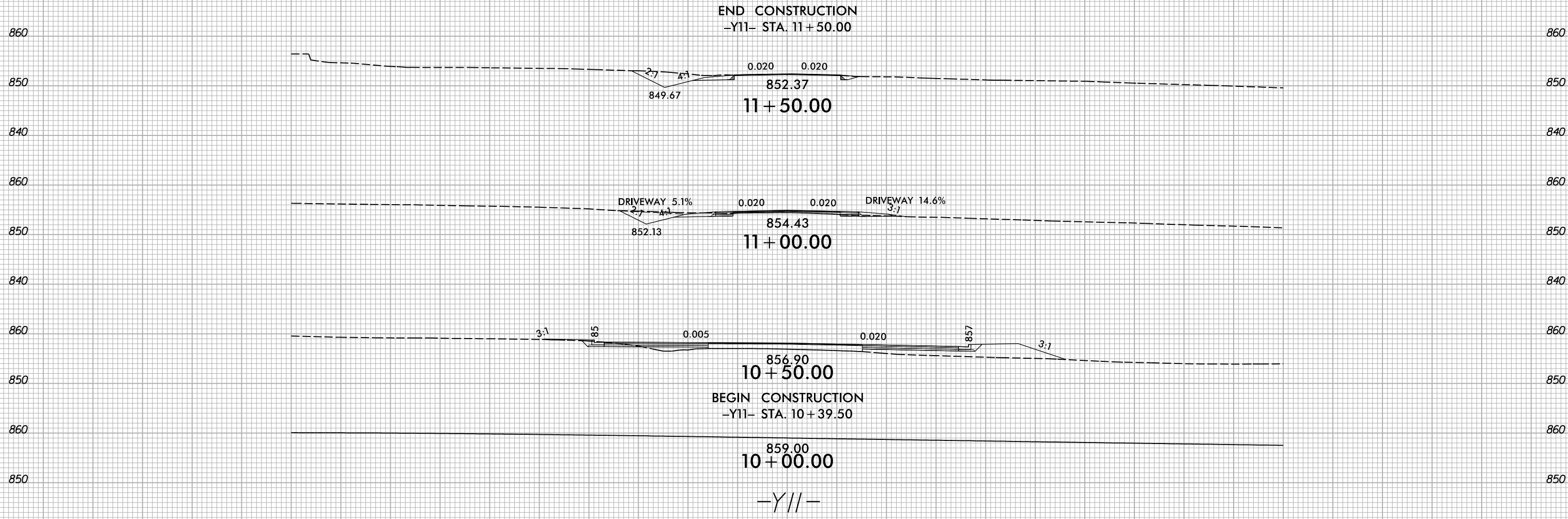
END CONSTRUCTION
-Y9DET- STA. 14 + 57.97



7/23/2024
K:\road\2307b\roadway\corridor\modelling\Group2\R-2307B_RDY_XPL_Y9DET.dgn
User:cbannon



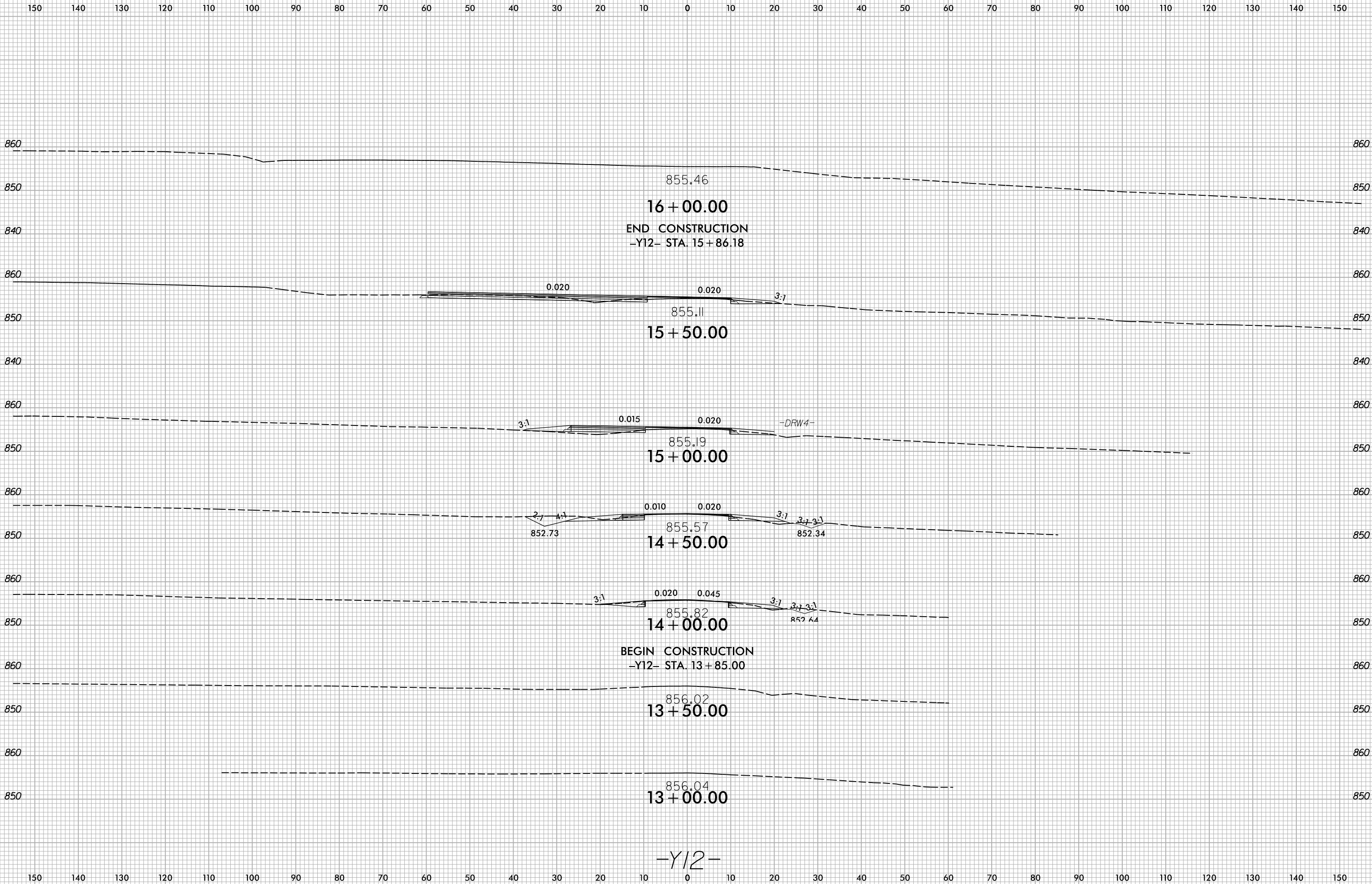
150 140 130 120 110 100 90 80 70 60 50 40 30 20 10 0 10 20 30 40 50 60 70 80 90 100 110 120 130 140 150



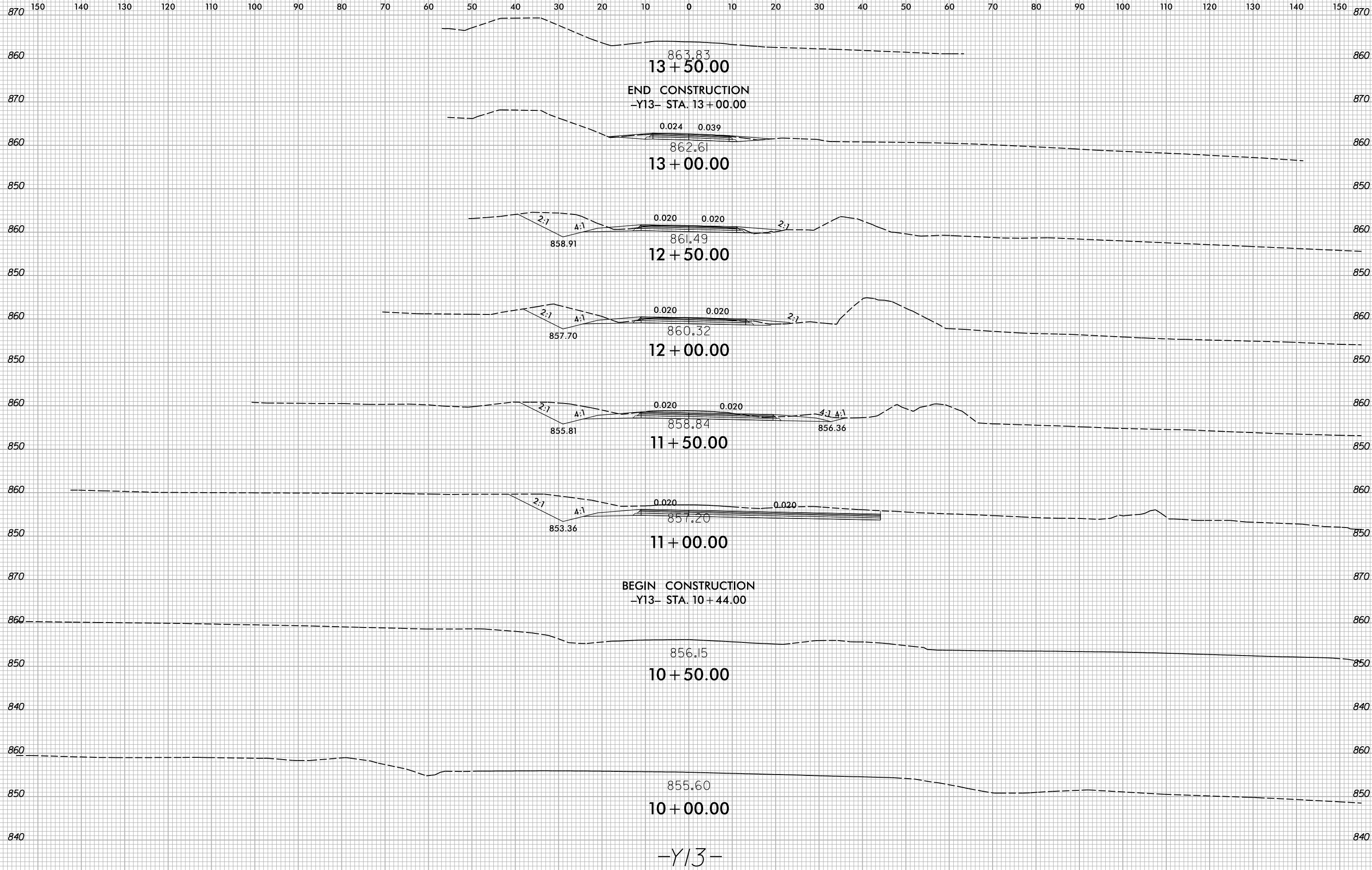
7/23/2024
 R:\projects\2307b\roadway\corridor\modelling\Group3\R-2307B_RDY_XPL_Y11.dgn
 User:icbrannon

150 140 130 120 110 100 90 80 70 60 50 40 30 20 10 0 10 20 30 40 50 60 70 80 90 100 110 120 130 140 150

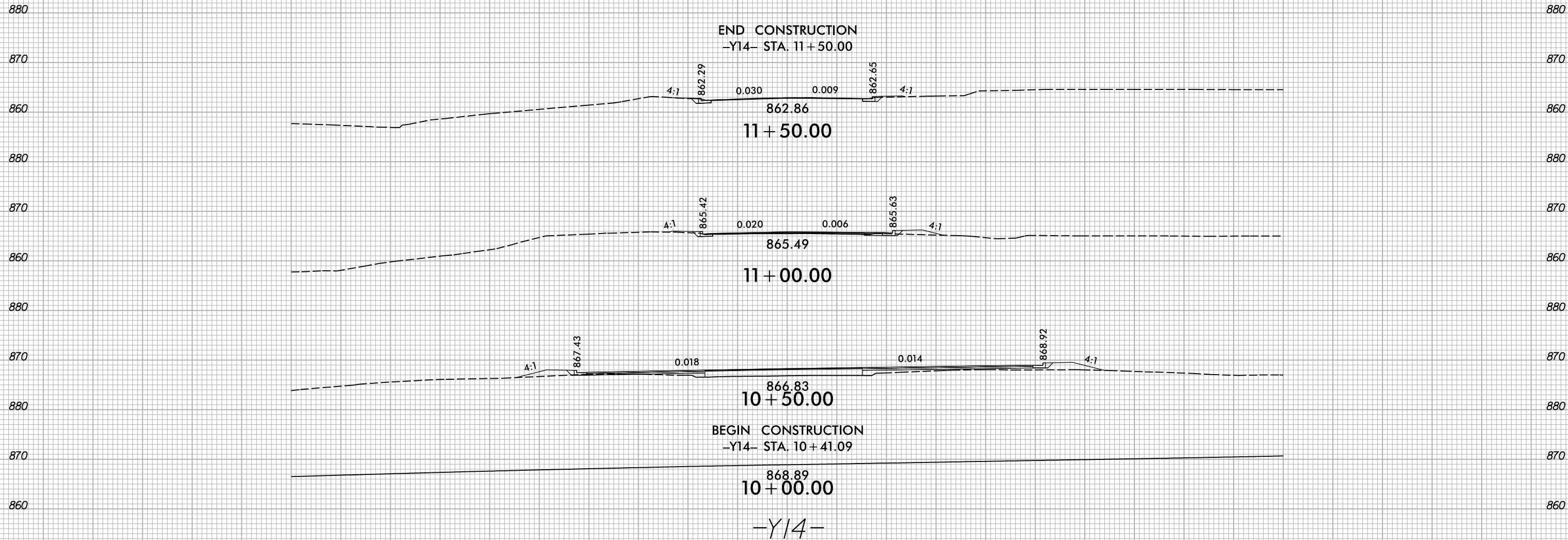
6/23/16



7/23/2024
User:icbrannon

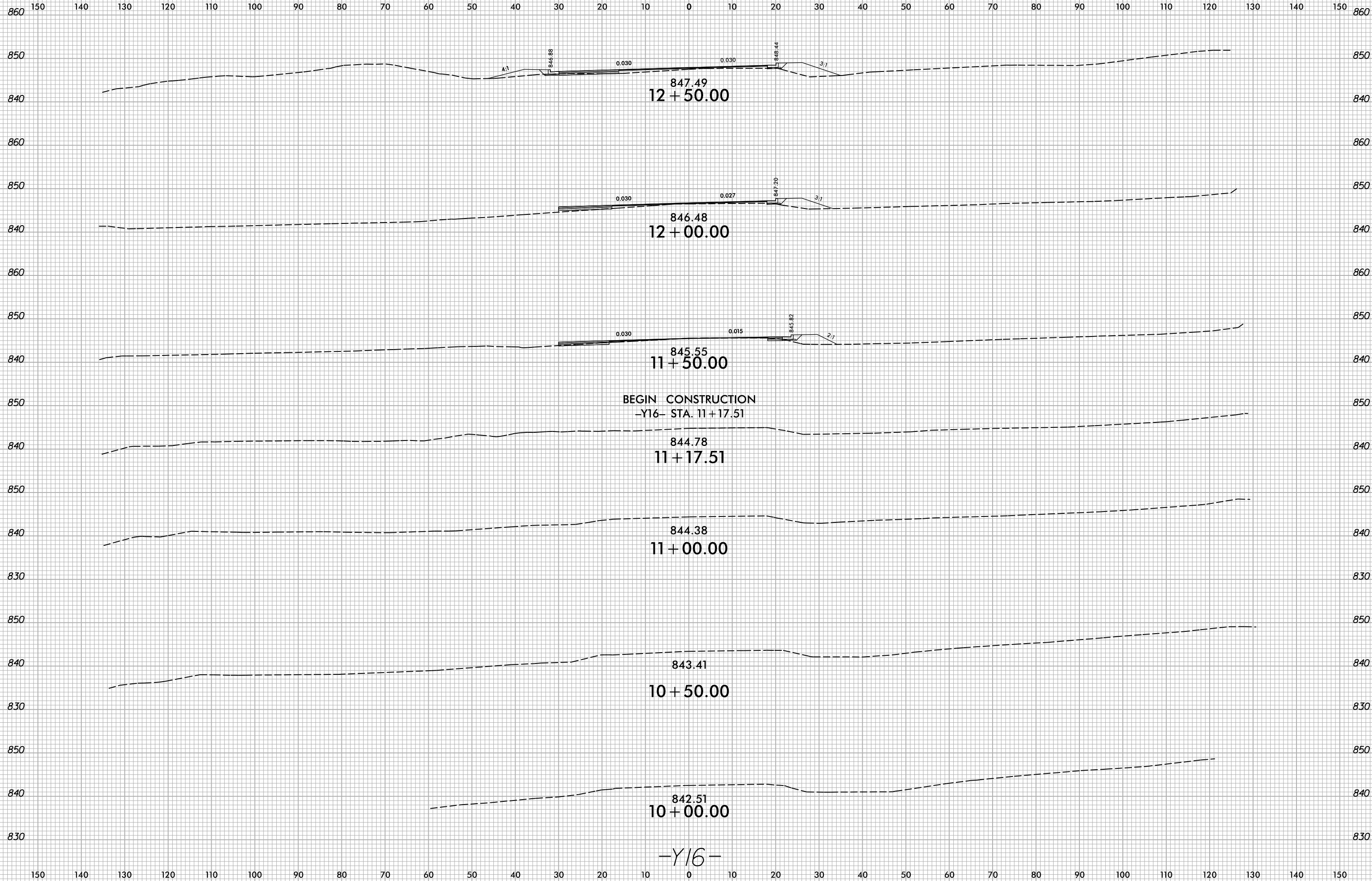


150 140 130 120 110 100 90 80 70 60 50 40 30 20 10 0 10 20 30 40 50 60 70 80 90 100 110 120 130 140 150



150 140 130 120 110 100 90 80 70 60 50 40 30 20 10 0 10 20 30 40 50 60 70 80 90 100 110 120 130 140 150

7/23/2024
 K:\road\2307b\roadway\corridor\modelling\Group3\R-2307B_RDY_XPL_Y14.dgn
 User:icbrannon



150 140 130 120 110 100 90 80 70 60 50 40 30 20 10 0 10 20 30 40 50 60 70 80 90 100 110 120 130 140 150

870 870

860 860

850 850

870 870

860 860

850 850

870 870

860 860

850 850

840 840

860 860

850 850

840 840

860 860

850 850

840 840

860 860

850 850

840 840

150 140 130 120 110 100 90 80 70 60 50 40 30 20 10 0 10 20 30 40 50 60 70 80 90 100 110 120 130 140 150

853.18
15 + 50.00

852.76
15 + 00.00






852.14
14 + 50.00

851.09
14 + 00.00

849.93
13 + 50.00

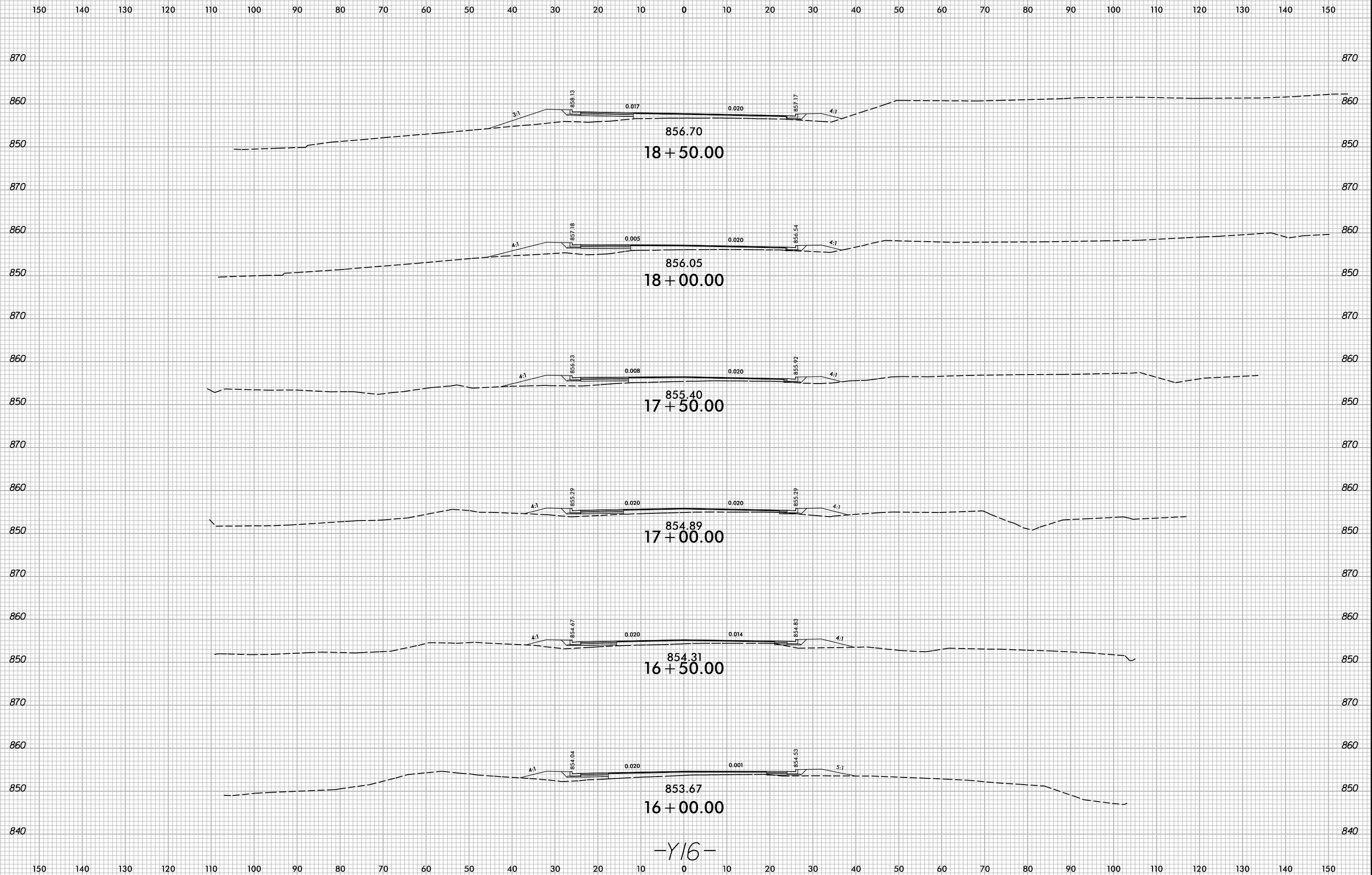
848.64
13 + 00.00

-Y16-



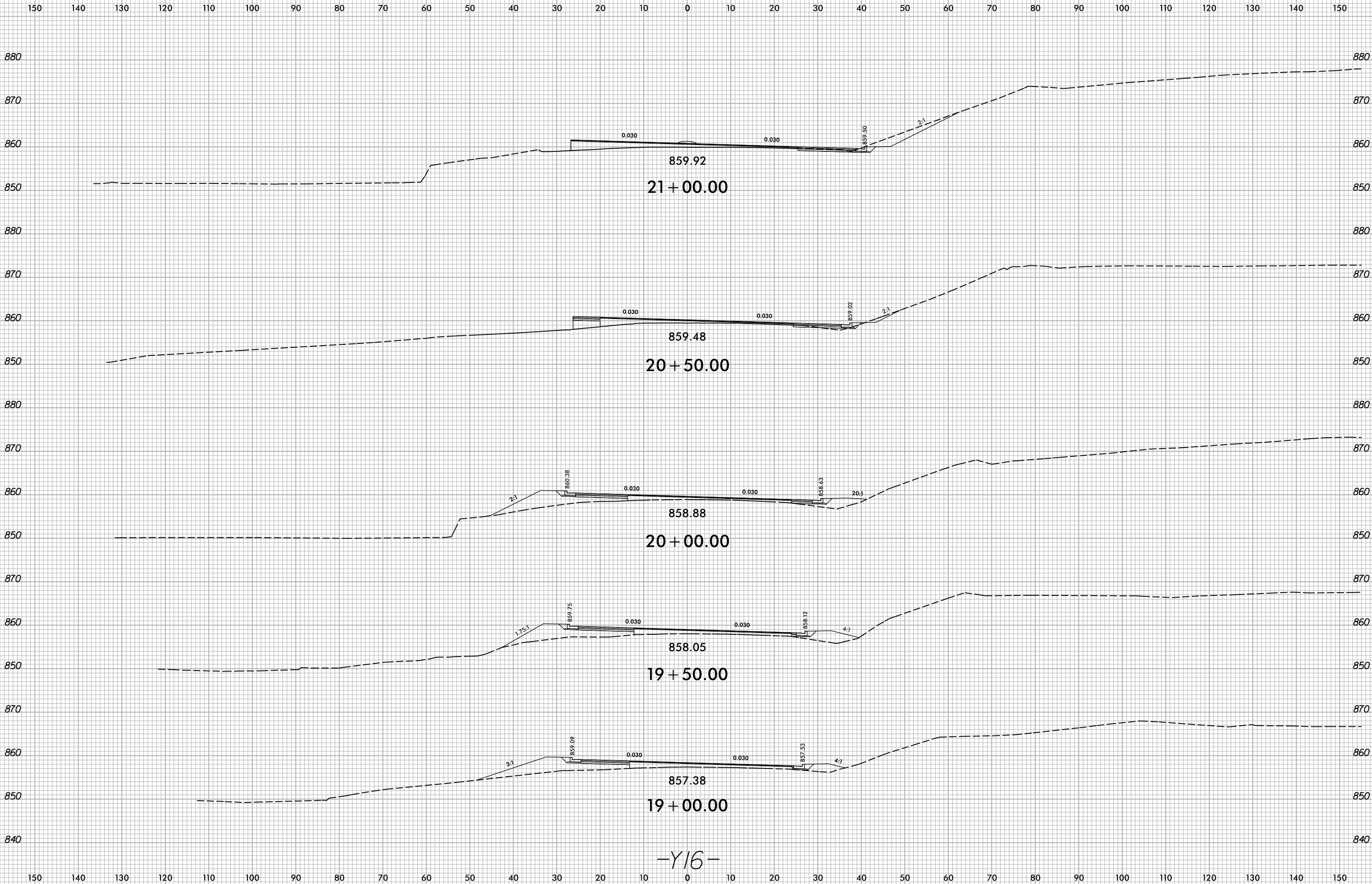
7/23/2024
K:\road\1-2307b\roadway\corridor modeling\Group4\R-2307B_RDY_XPL_Y16.dgn
User:cbannon

6/23/16

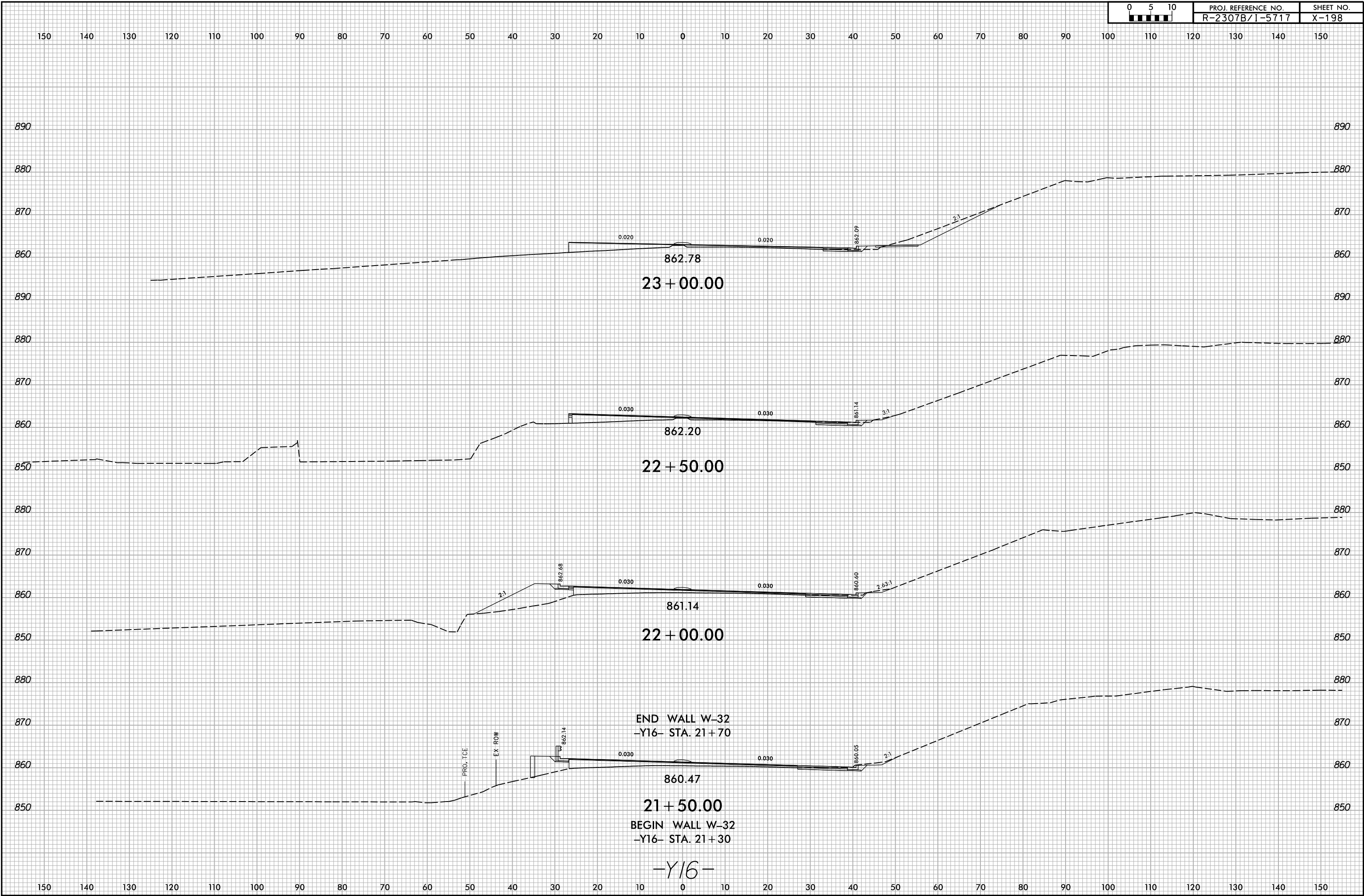


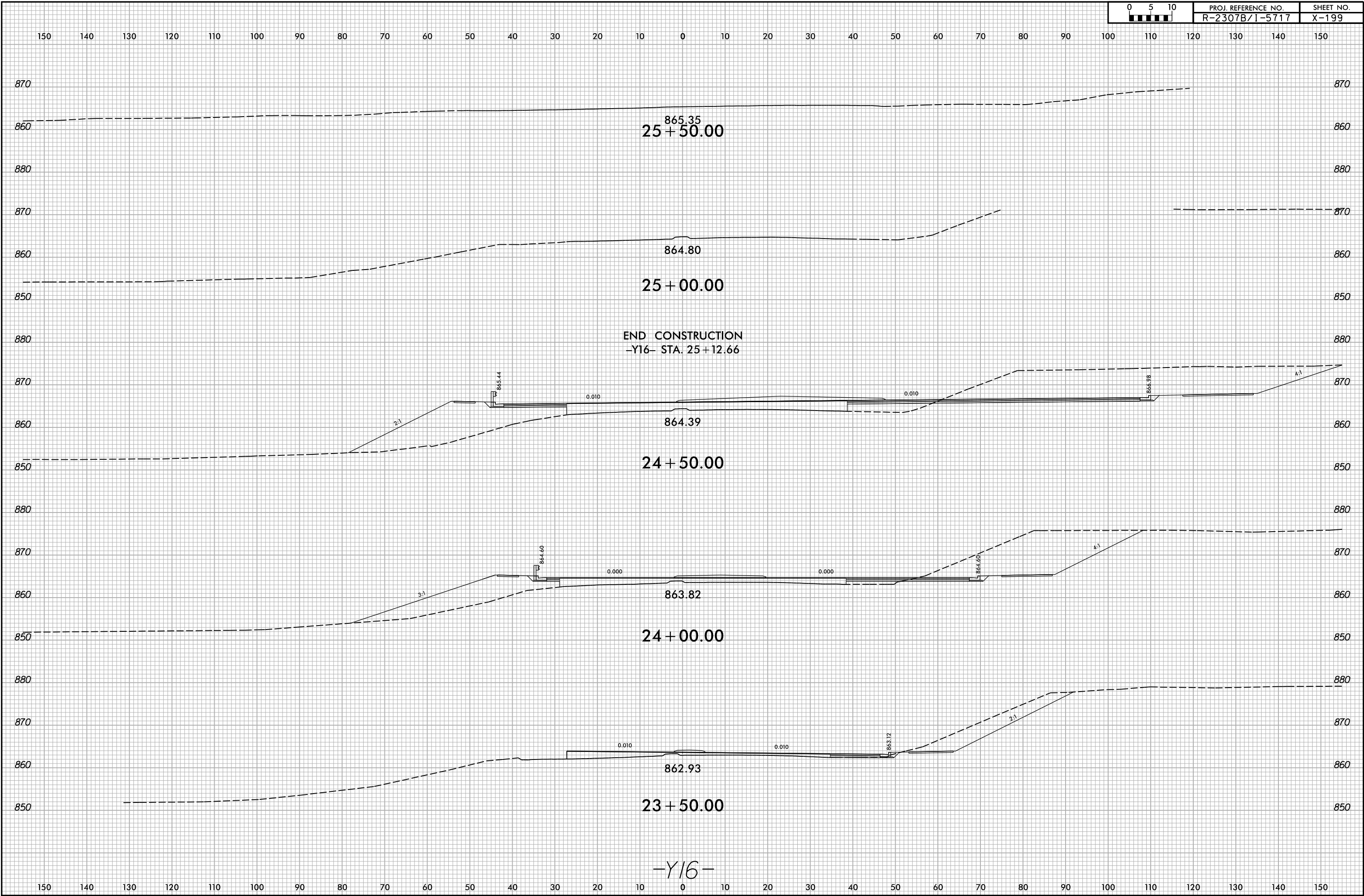
-Y16-

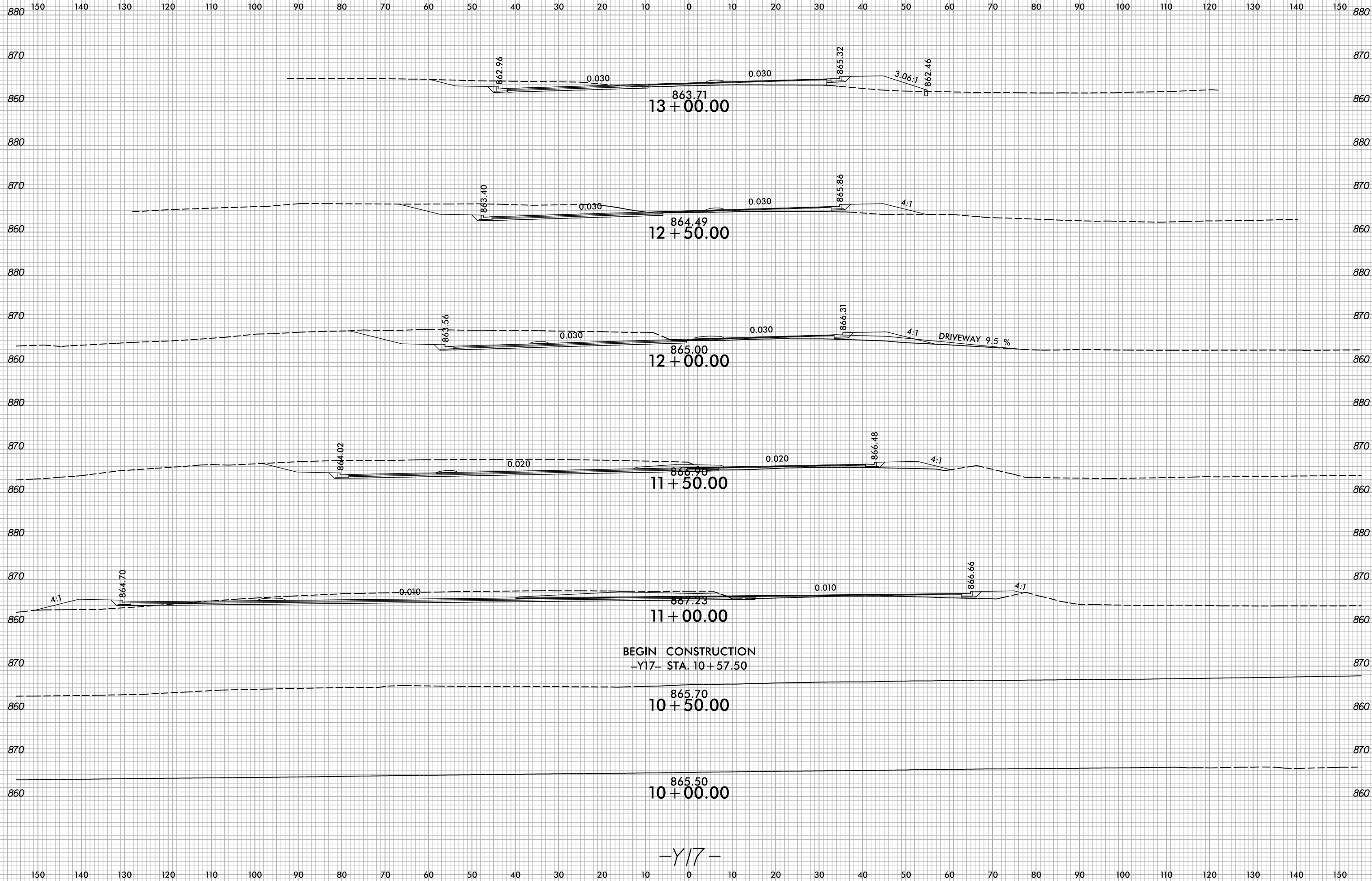
7/23/2024
K:\road\1-2307b\roadkey\corridor\modelling\Group4\R-2307B_RDY_XPL_Y16.dgn
User:icbrannon

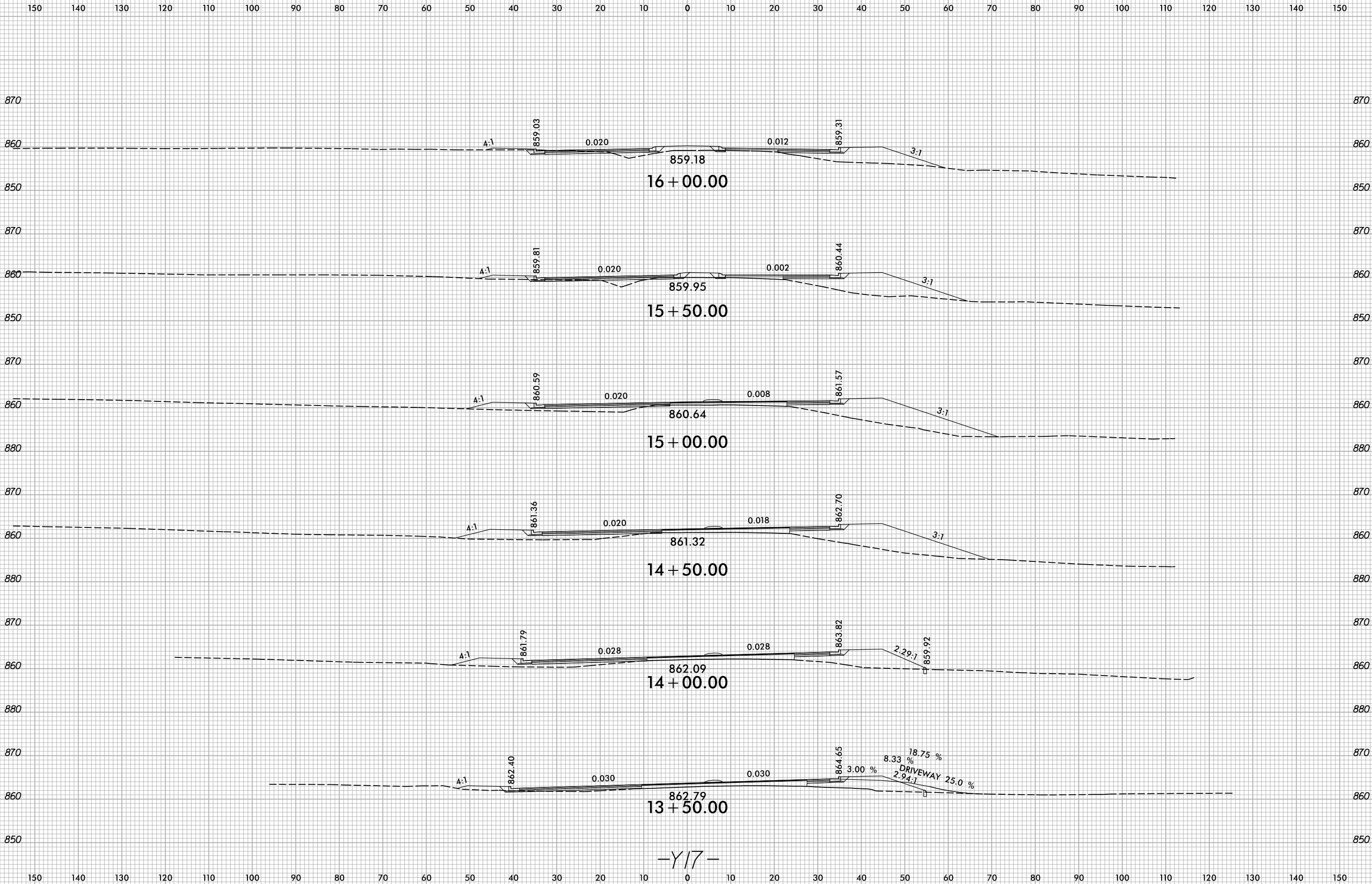


-Y16-





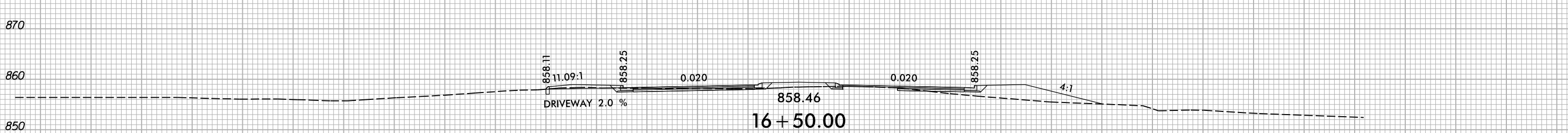
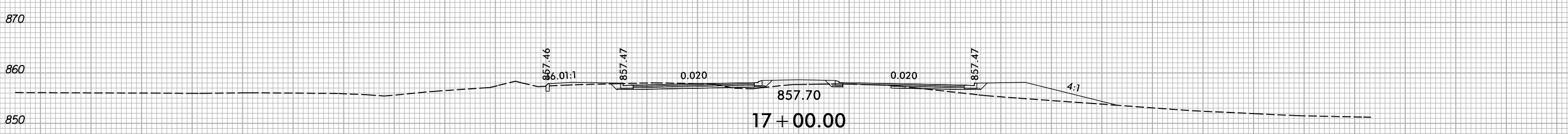
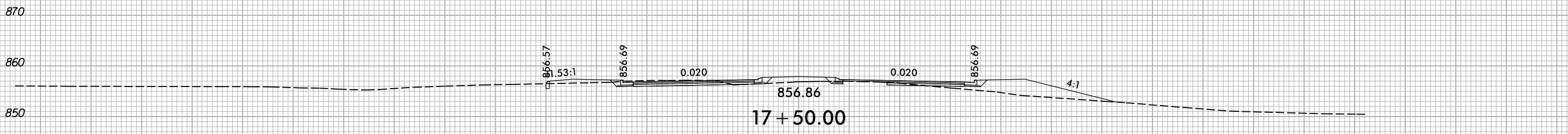
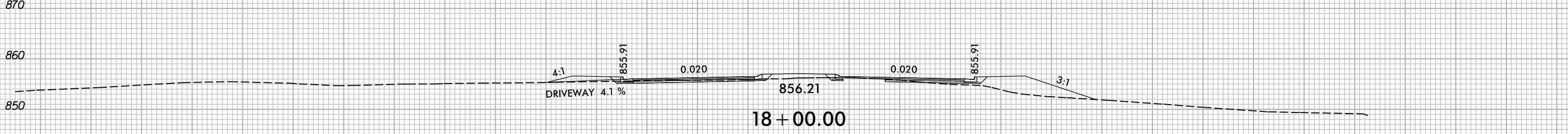
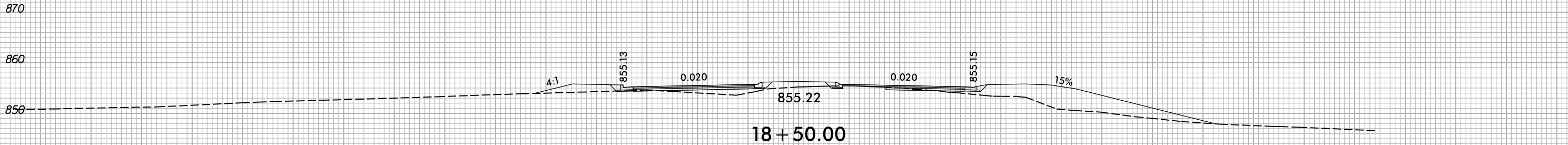
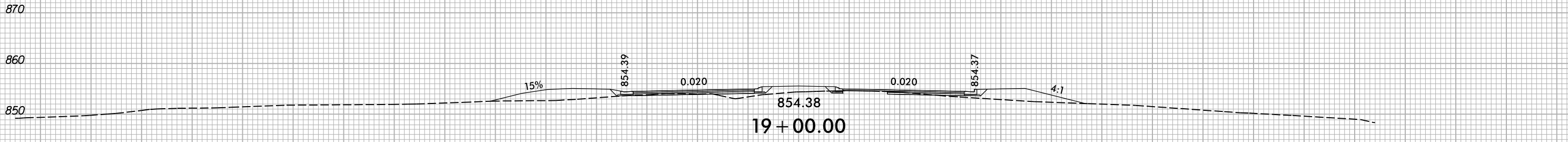




-Y17-

7/23/2024
K:\projects\2307b\roadway\corridor\modelling\Group4\R-2307B_RDY_XPL_Y17.dgn
User:cbannon

150 140 130 120 110 100 90 80 70 60 50 40 30 20 10 0 10 20 30 40 50 60 70 80 90 100 110 120 130 140 150

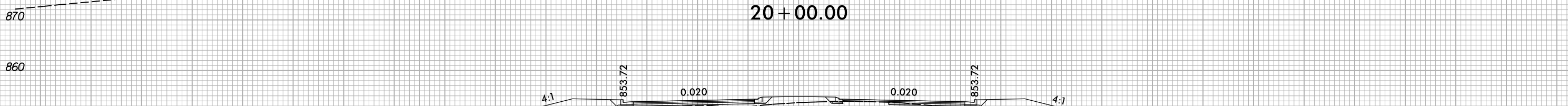
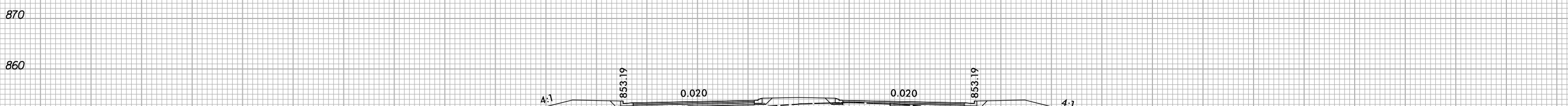
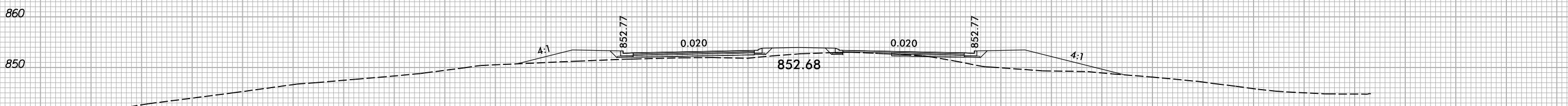
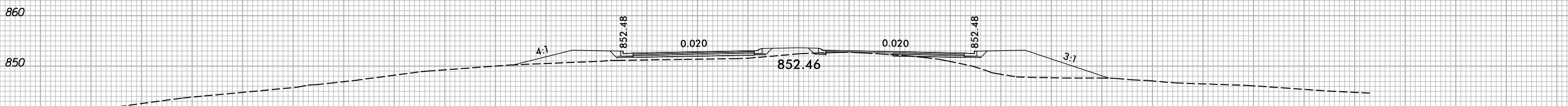
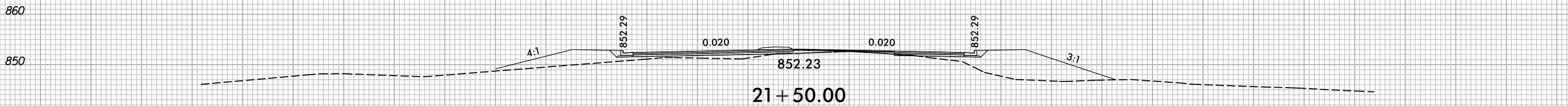
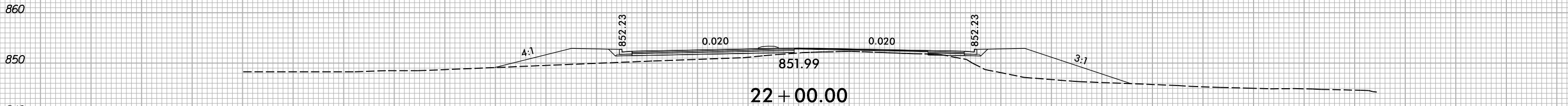


150 140 130 120 110 100 90 80 70 60 50 40 30 20 10 0 10 20 30 40 50 60 70 80 90 100 110 120 130 140 150

-Y/7-

7/23/2024
K:\road\2307b\roadway\corridor\modelling\Group4\R-2307B_RDY_XPL_Y17.dgn
User:icbrannon

150 140 130 120 110 100 90 80 70 60 50 40 30 20 10 0 10 20 30 40 50 60 70 80 90 100 110 120 130 140 150



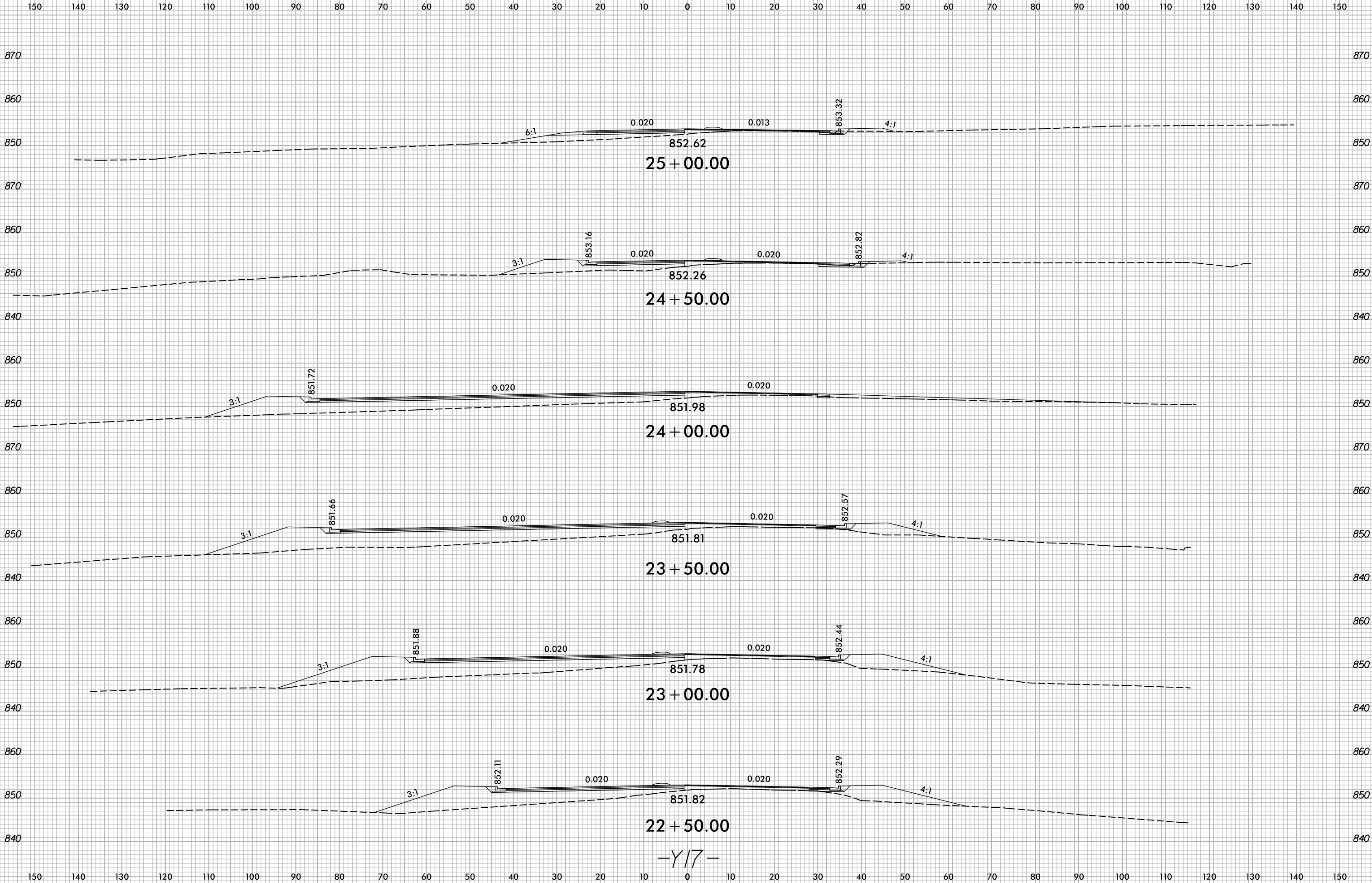
150 140 130 120 110 100 90 80 70 60 50 40 30 20 10 0 10 20 30 40 50 60 70 80 90 100 110 120 130 140 150

860 850 840 860 850 840 860 850 840 860 850 840 860 850 840 860 850 840 860 850 840

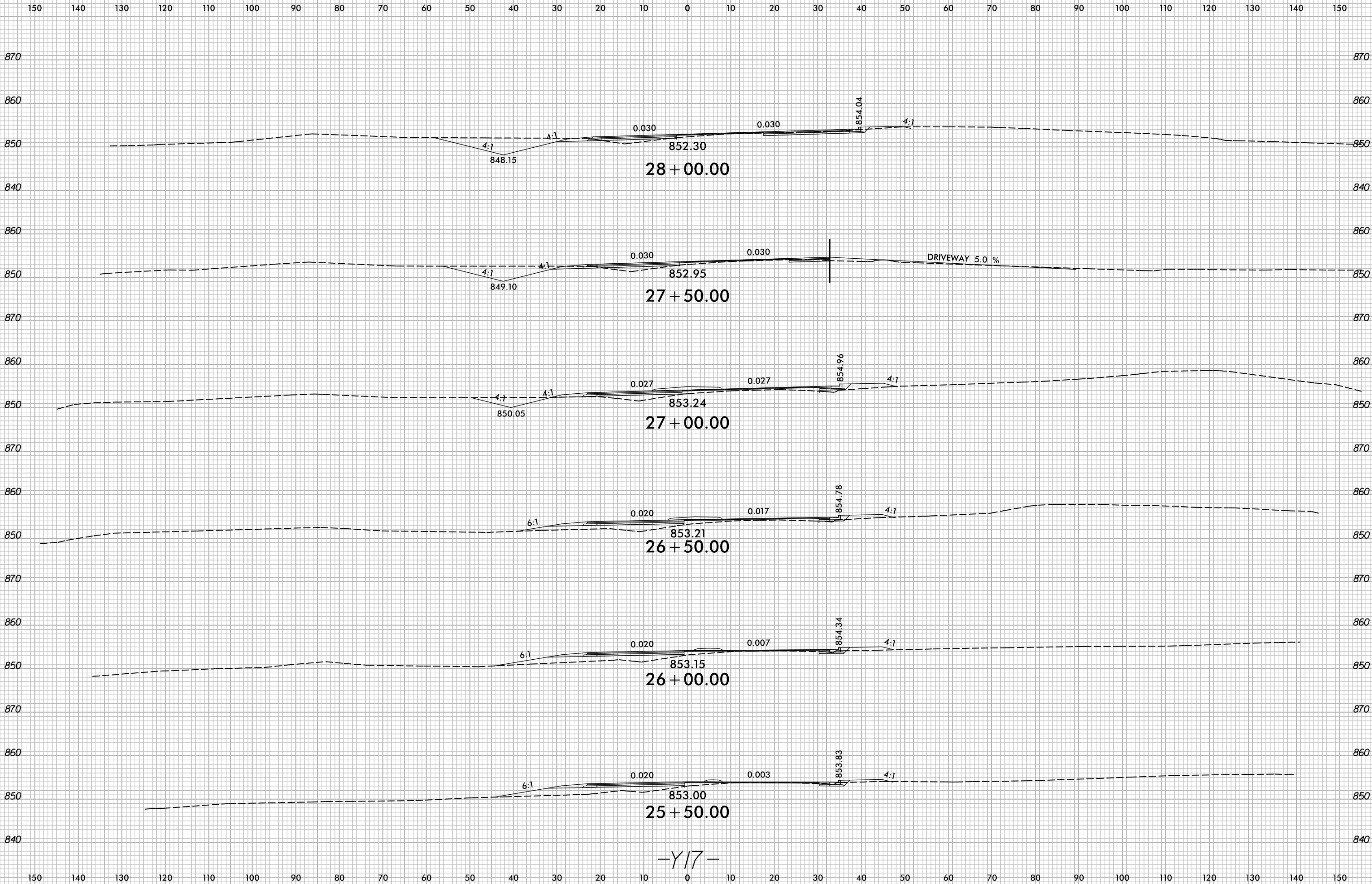
22 + 00.00 21 + 50.00 21 + 00.00 20 + 50.00 20 + 00.00 19 + 50.00

-Y/7-

7/23/2024
K:\road\I-2307b\roadkey\corridor\modelling\Group4\R-2307B_RDY_XPL_Y17.dgn
User:icbrannon



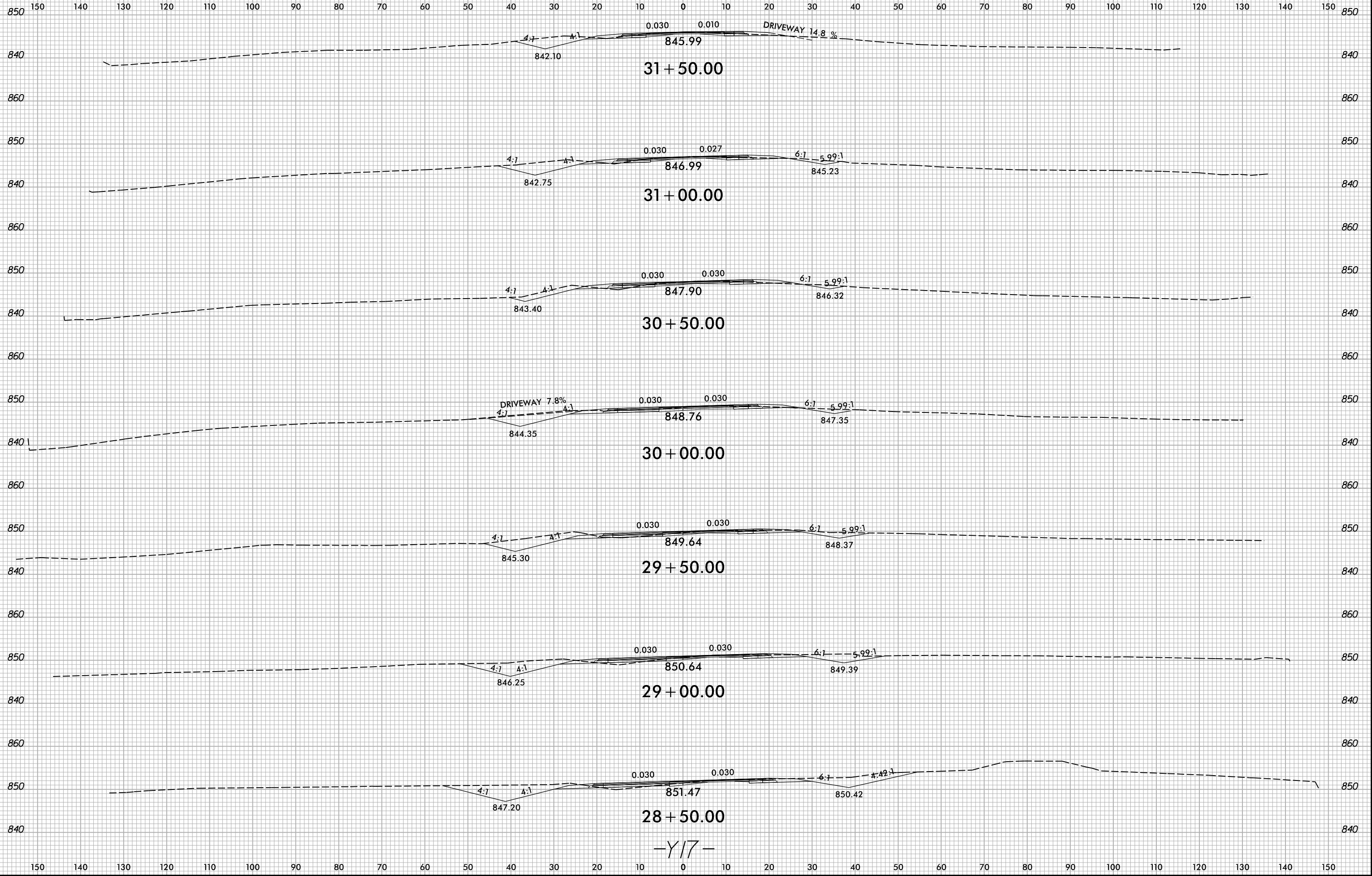
-Y/7-



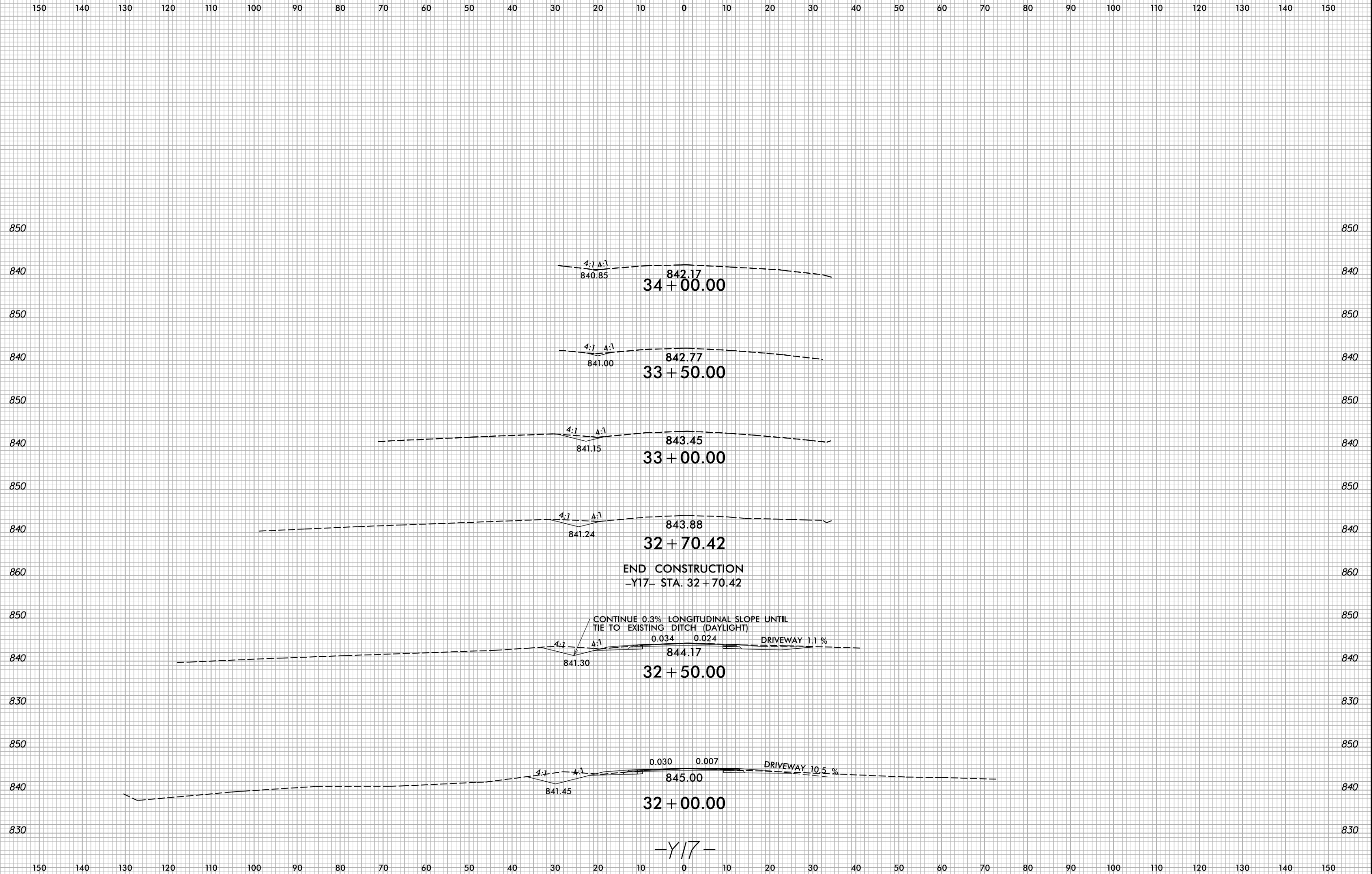
-Y17-

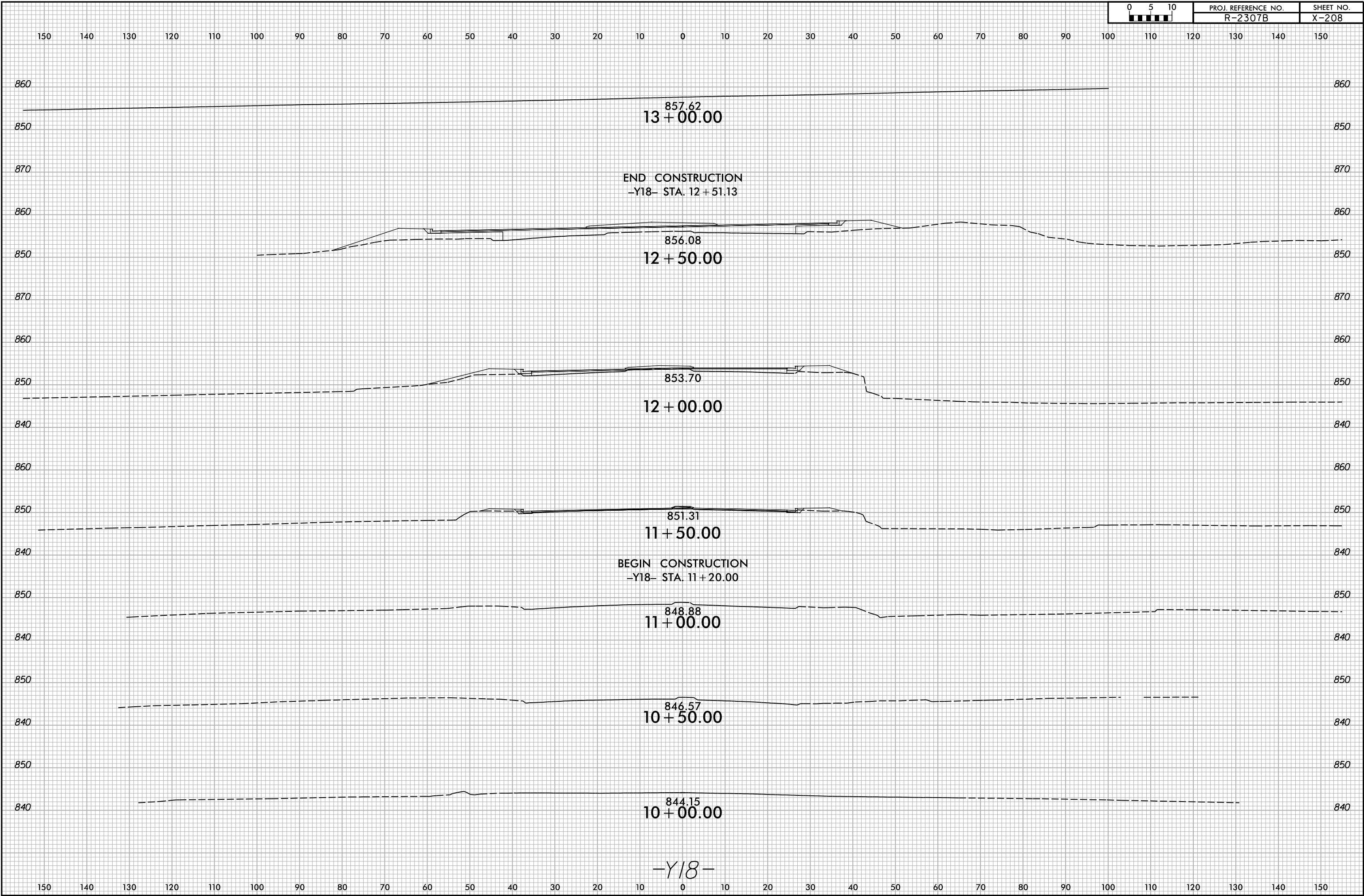
7/23/2024
K:\road\I-2307b\roadway\corridor\modelling\Group4\R-2307B_RDY_XPL_Y17.dgn
User:icbrannon

6/23/16

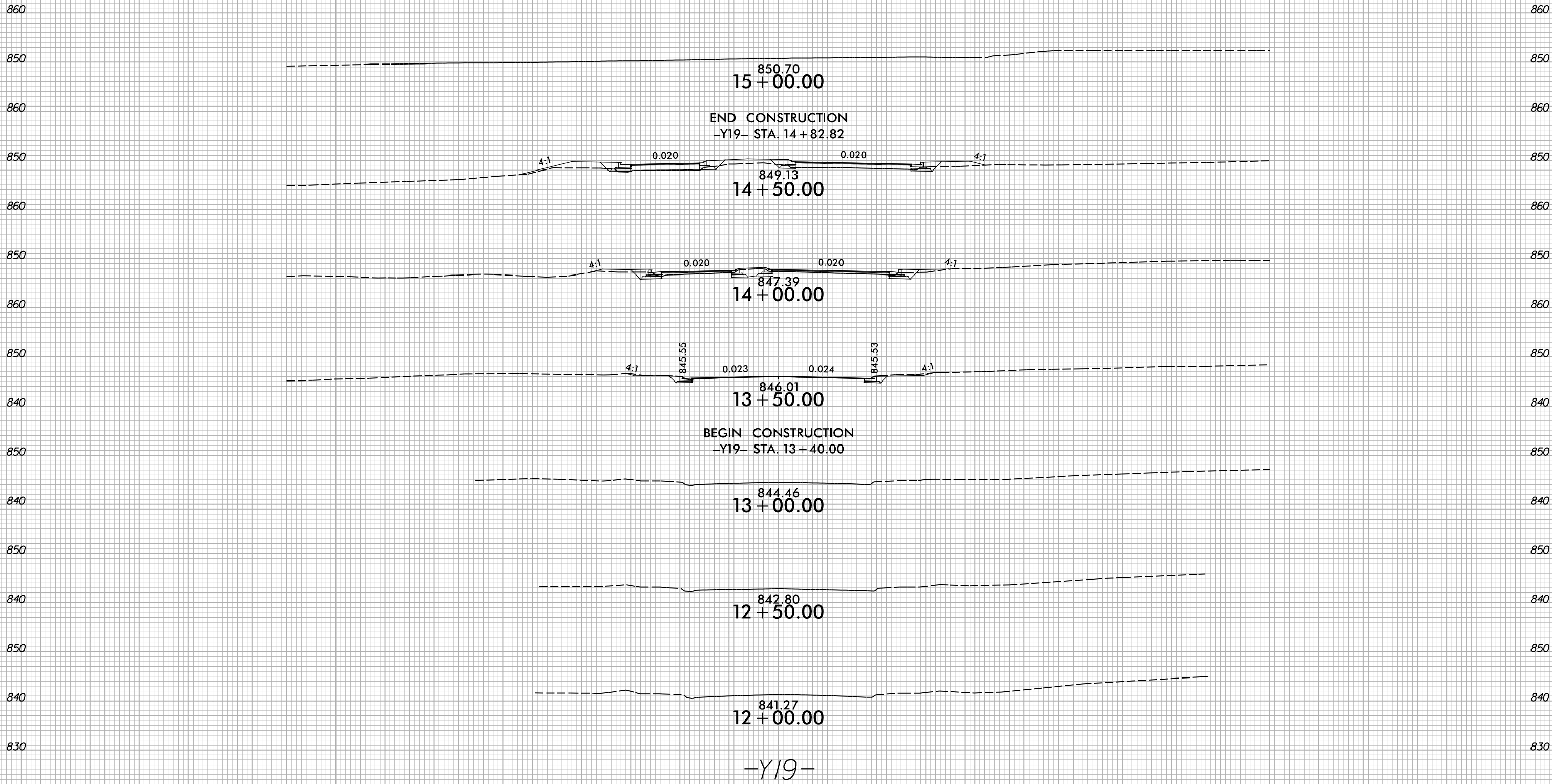


7/23/2024
R-23007B\roadway\corridor modeling\Group4\R-2307B_RDY_XPL_Y17.dgn
User:cbannon



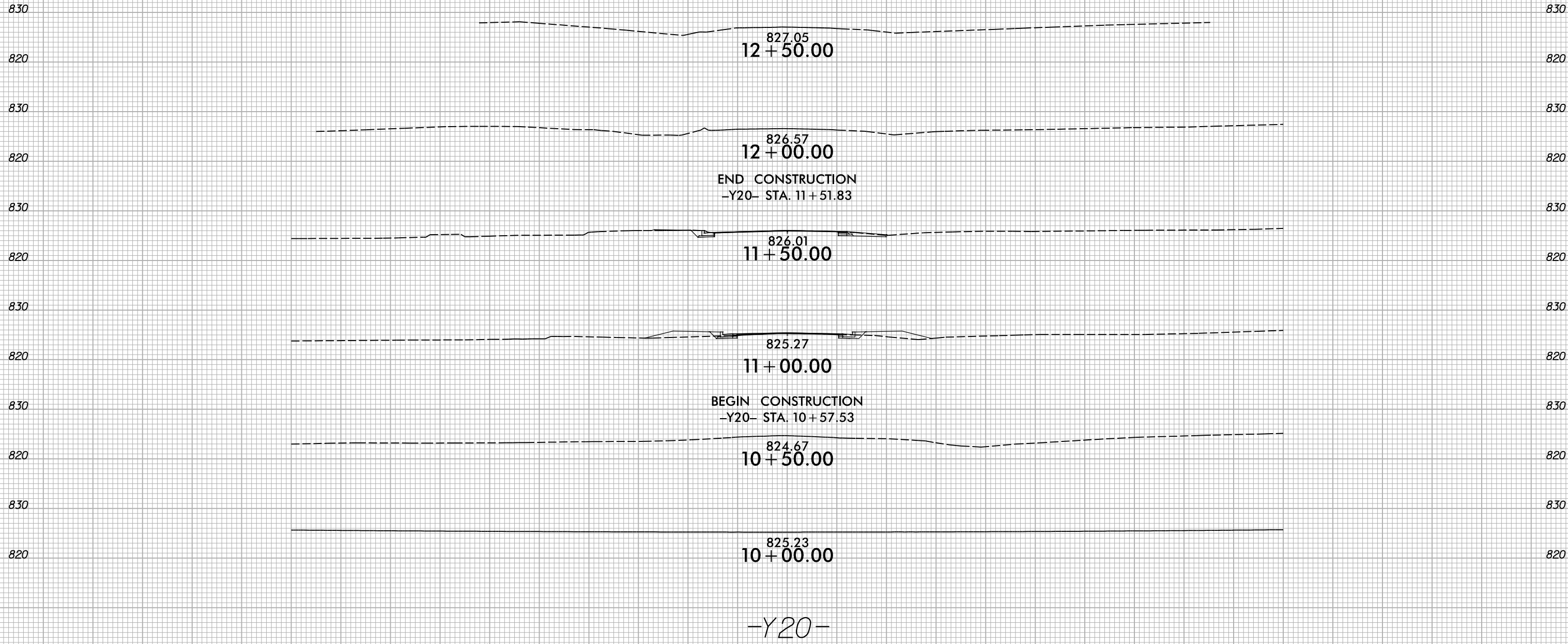


150 140 130 120 110 100 90 80 70 60 50 40 30 20 10 0 10 20 30 40 50 60 70 80 90 100 110 120 130 140 150



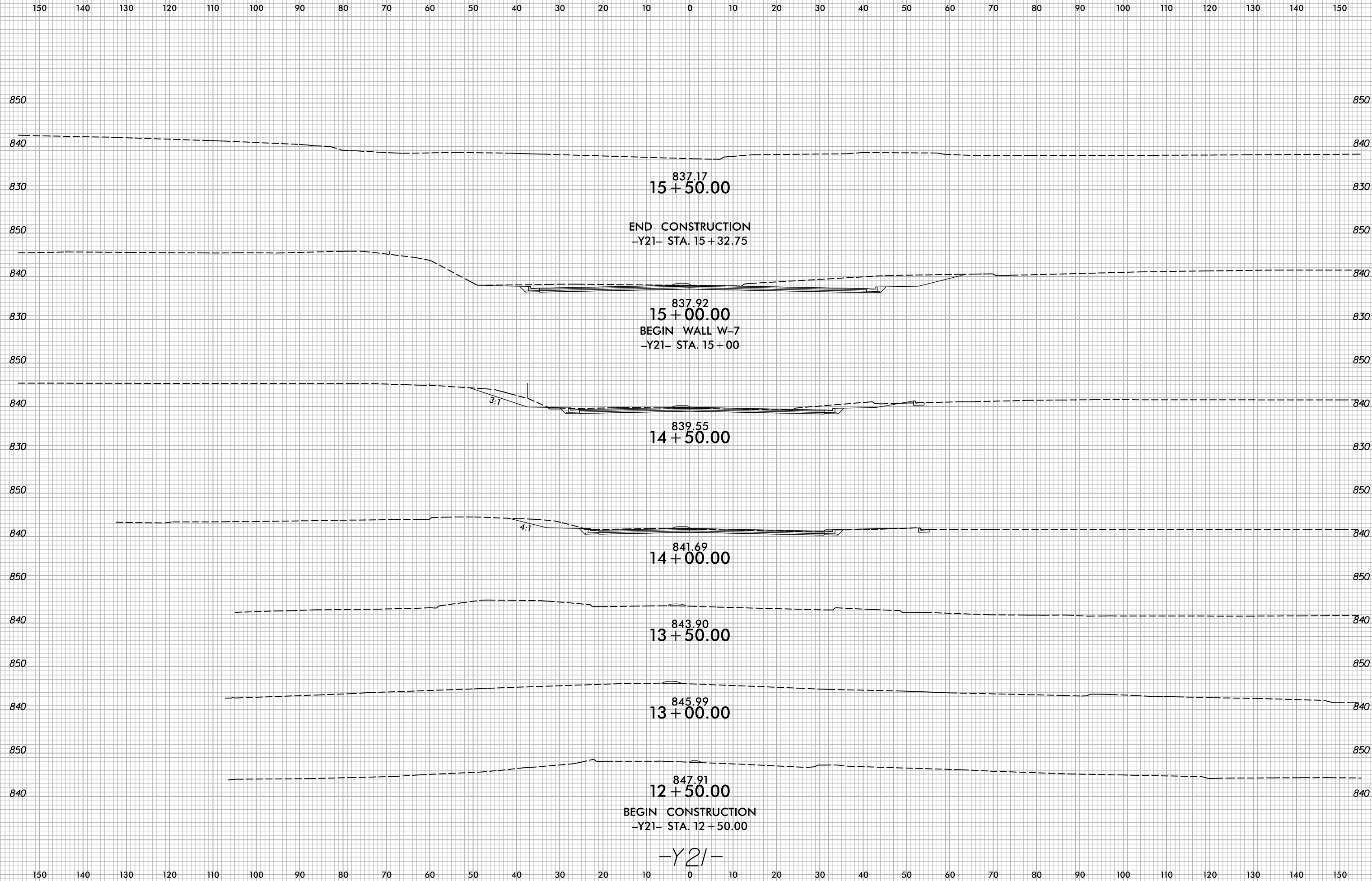


150 140 130 120 110 100 90 80 70 60 50 40 30 20 10 0 10 20 30 40 50 60 70 80 90 100 110 120 130 140 150

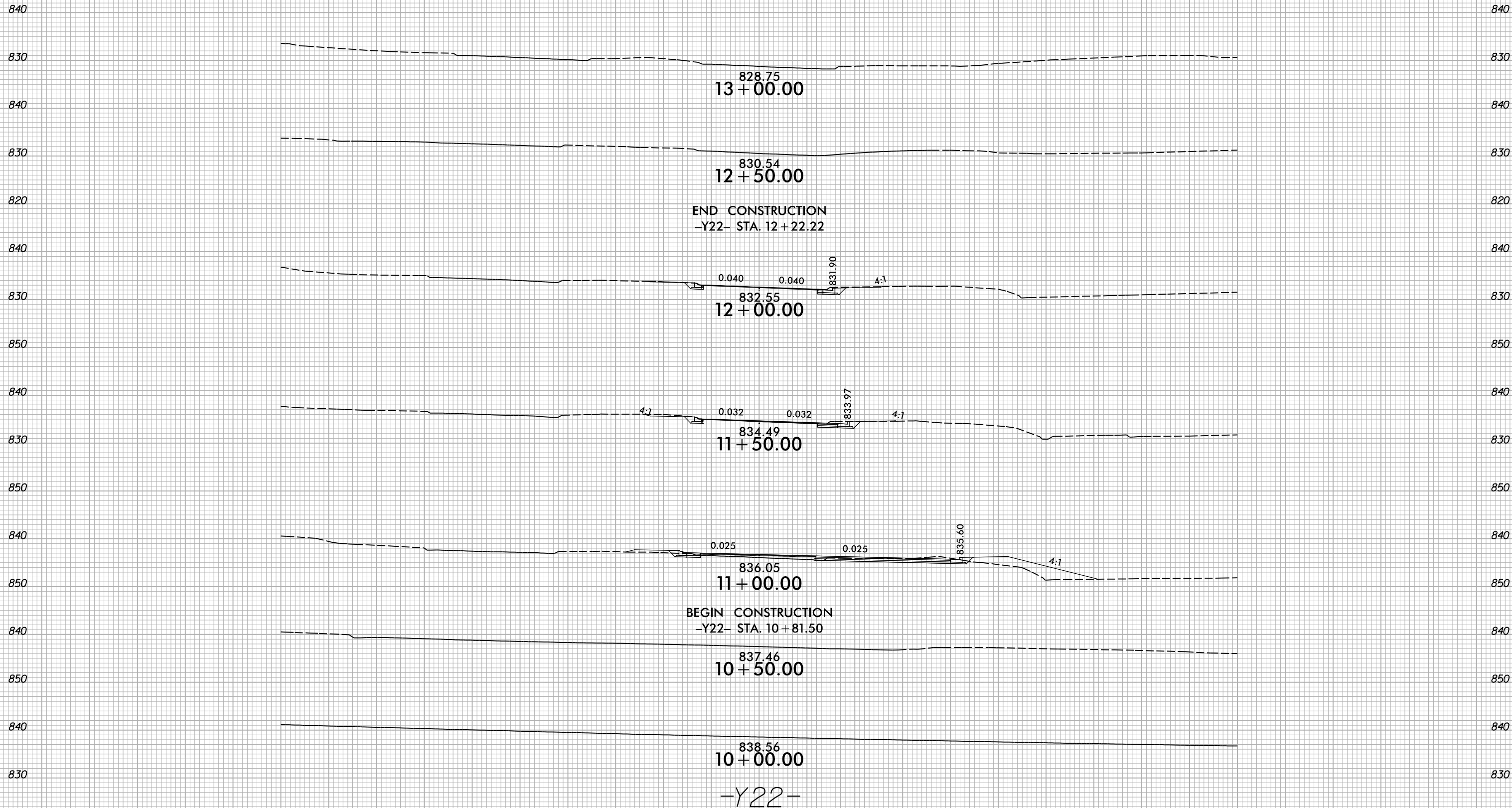


-Y20-

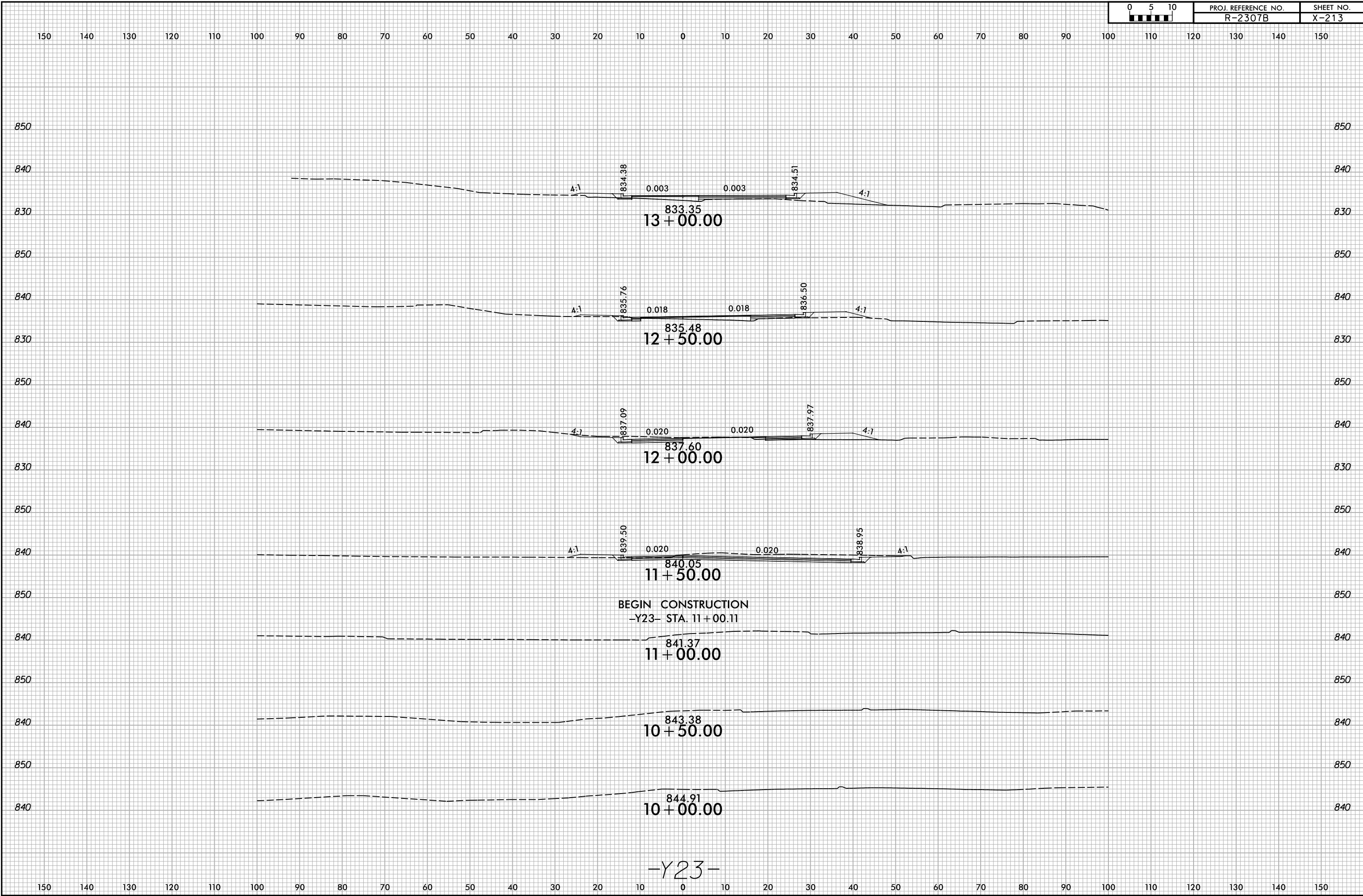
7/23/2024
K:\road\2307b\roadway\corridor\modelling\Group4\R-2307B_RDY_XPL_Y20.dgn
User:cbannon

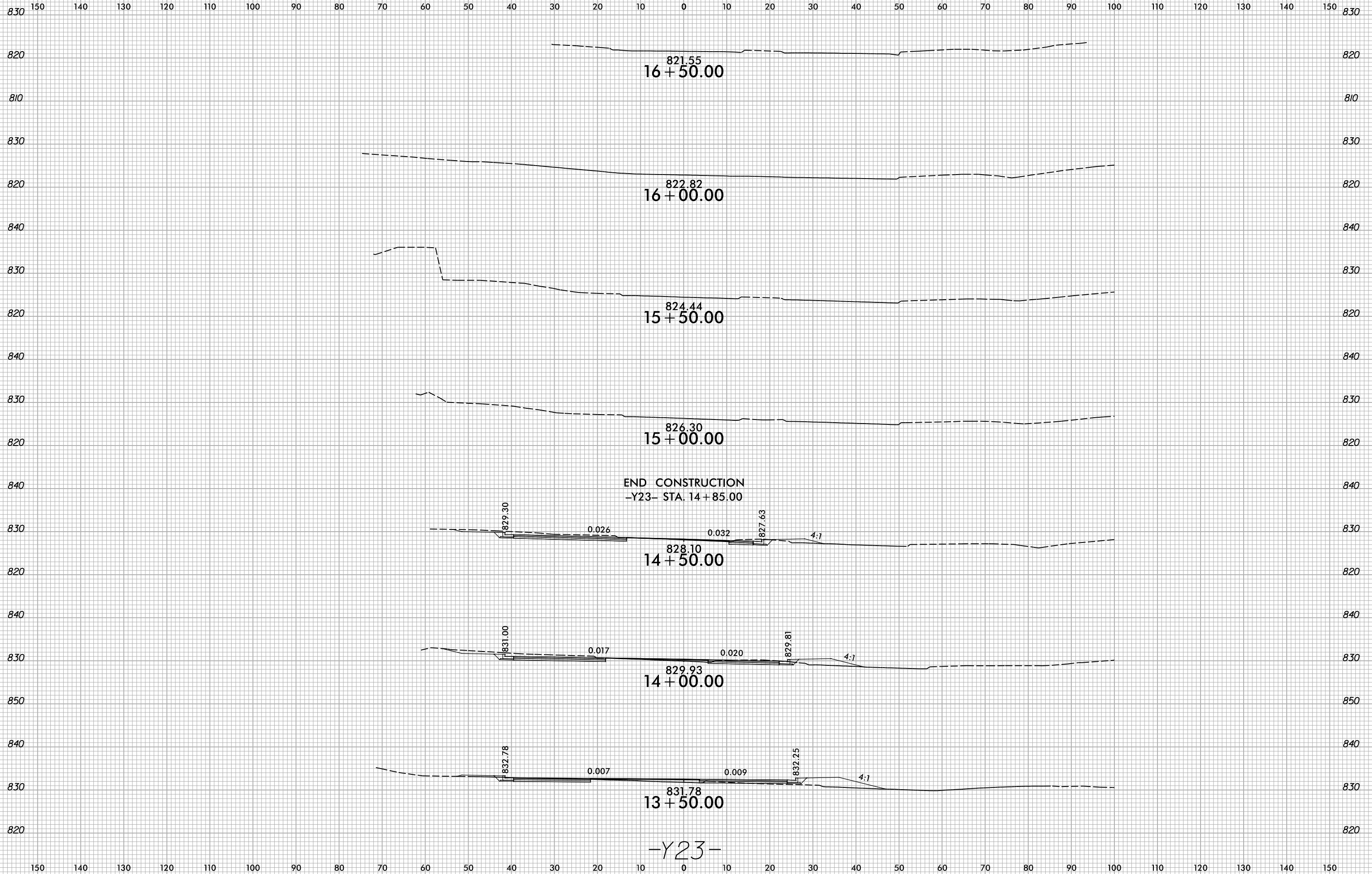


150 140 130 120 110 100 90 80 70 60 50 40 30 20 10 0 10 20 30 40 50 60 70 80 90 100 110 120 130 140 150



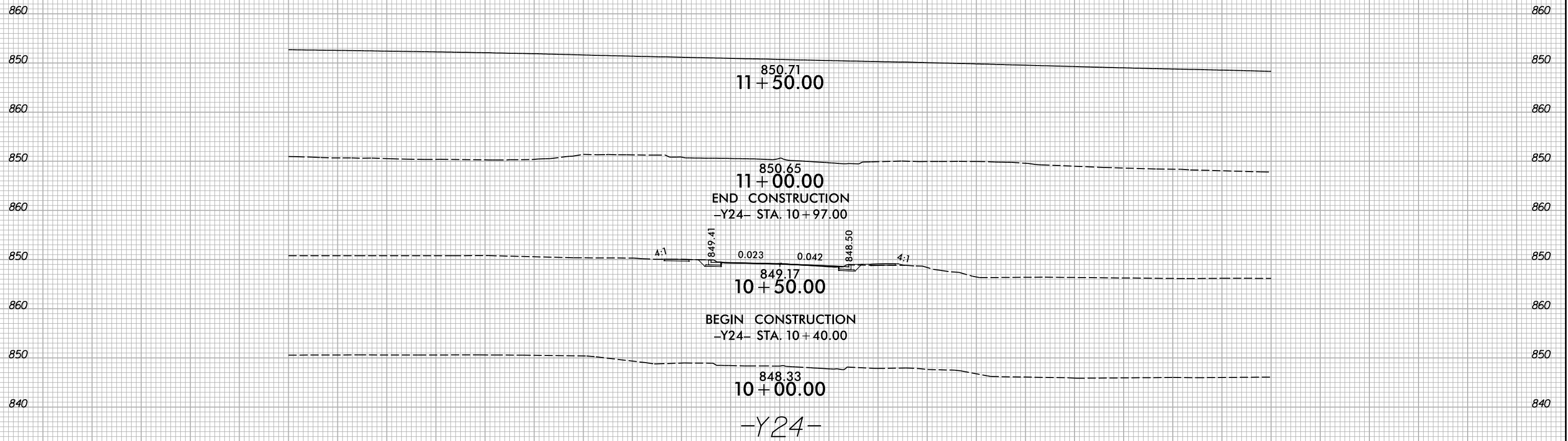
150 140 130 120 110 100 90 80 70 60 50 40 30 20 10 0 10 20 30 40 50 60 70 80 90 100 110 120 130 140 150



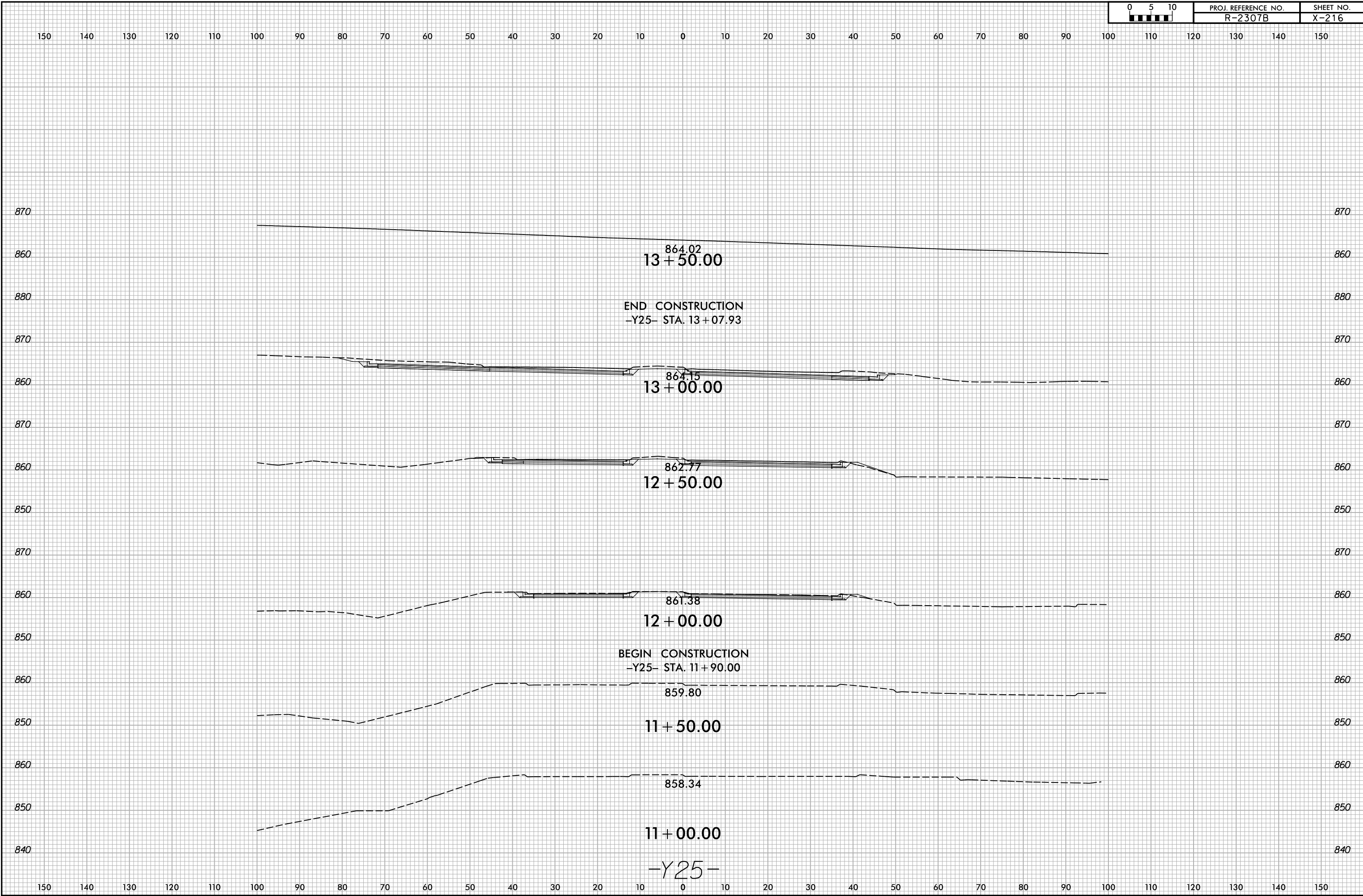


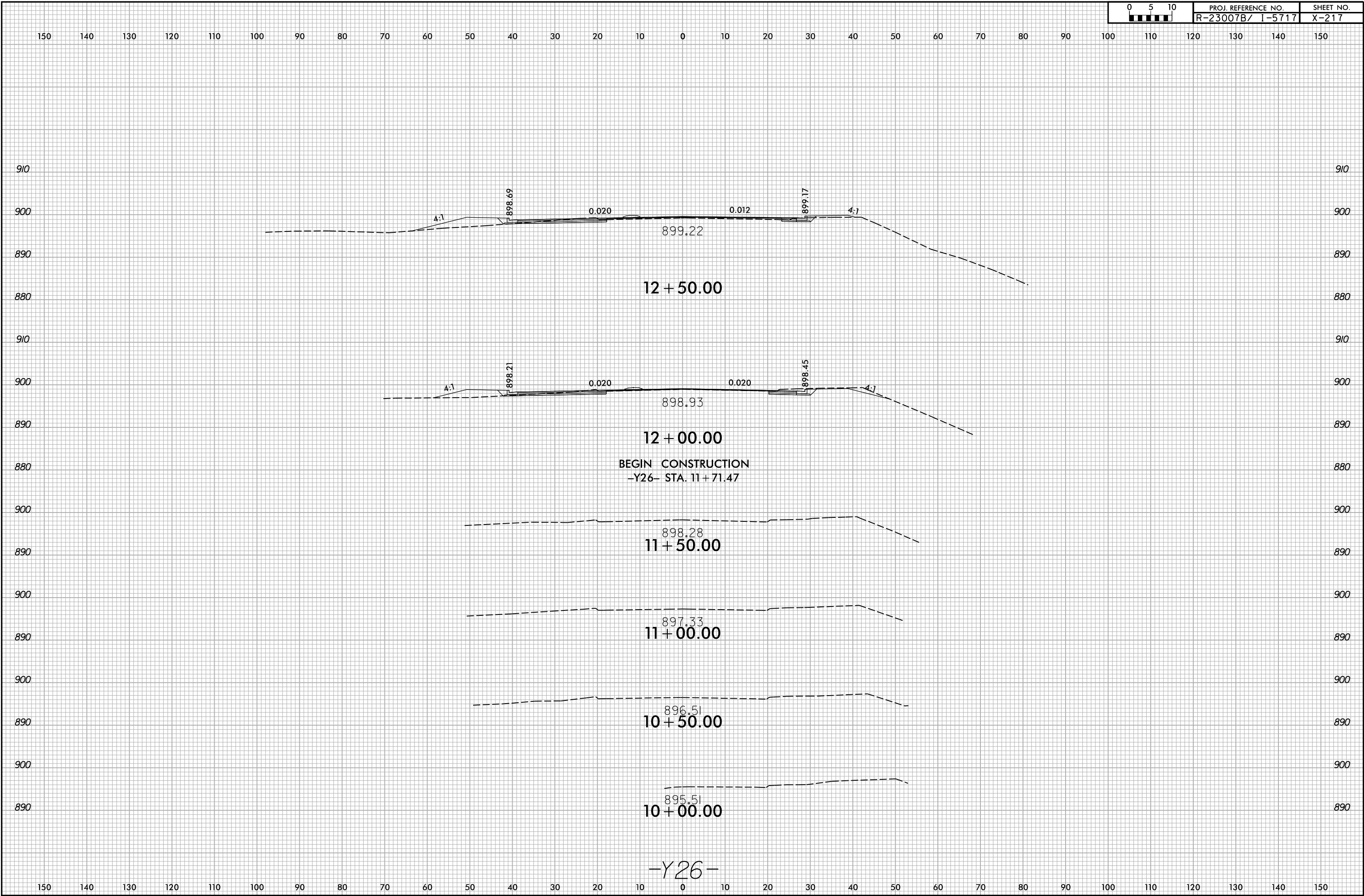


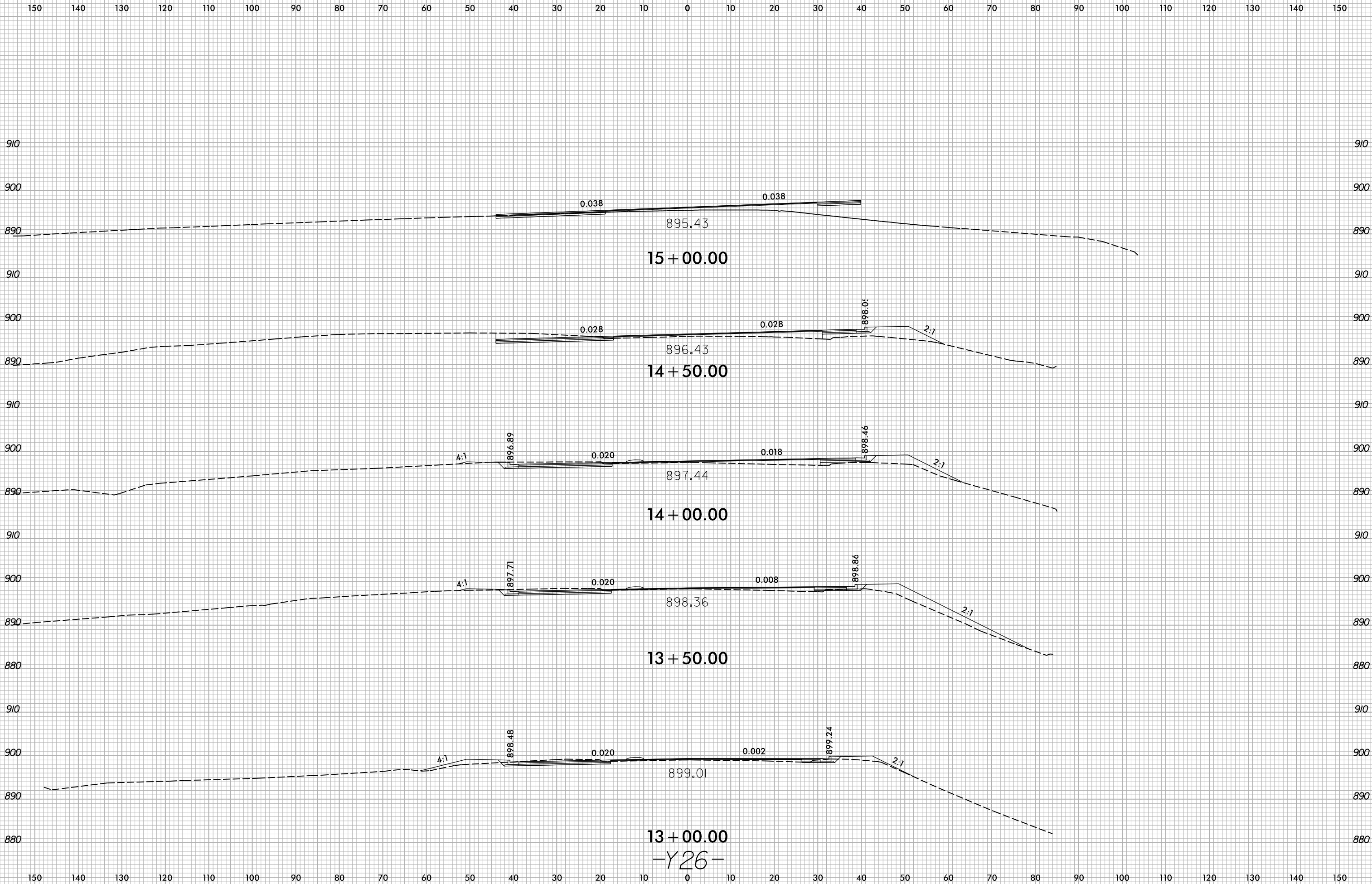
150 140 130 120 110 100 90 80 70 60 50 40 30 20 10 0 10 20 30 40 50 60 70 80 90 100 110 120 130 140 150



150 140 130 120 110 100 90 80 70 60 50 40 30 20 10 0 10 20 30 40 50 60 70 80 90 100 110 120 130 140 150

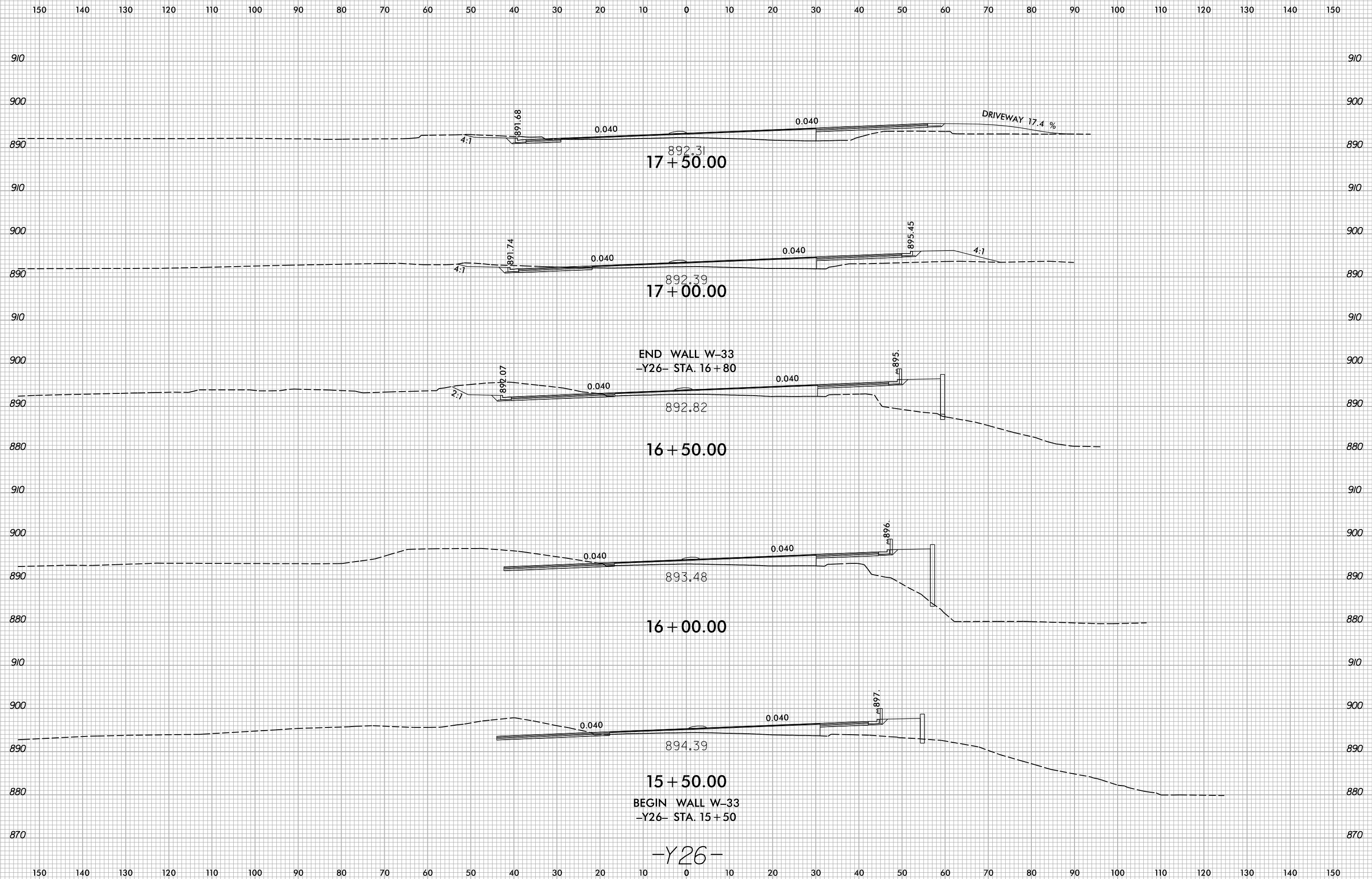




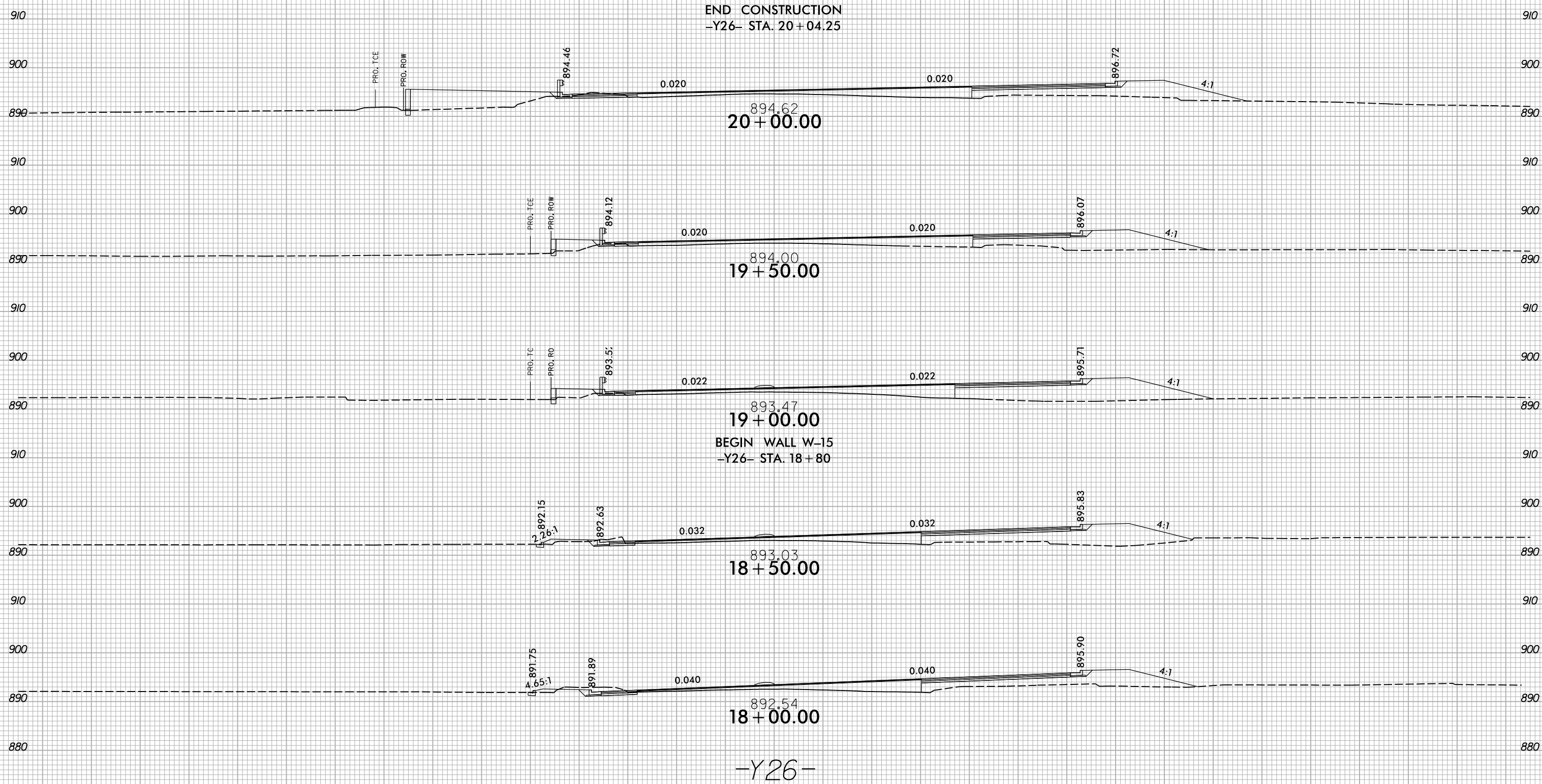


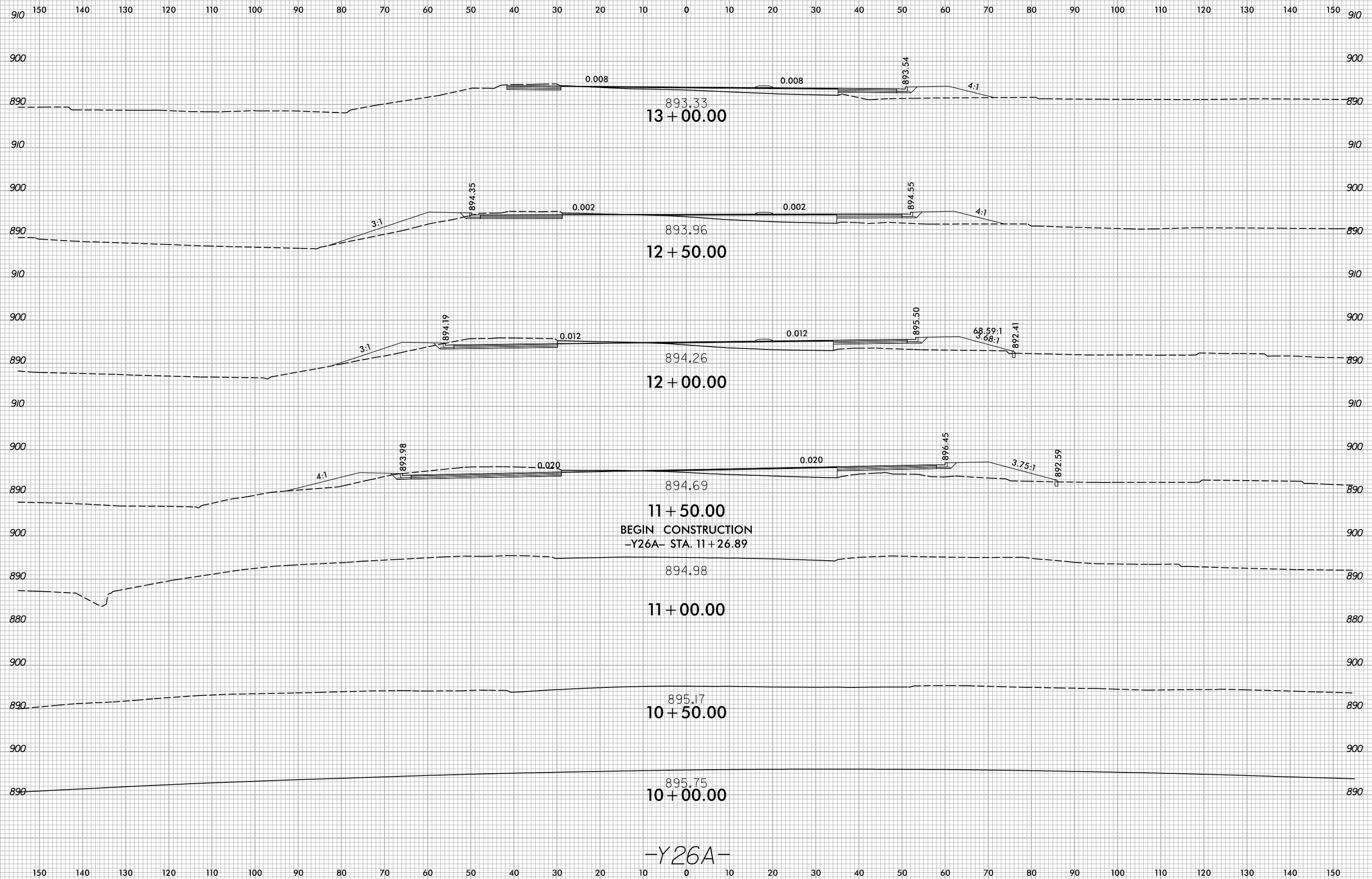
13+00.00
-Y26-

7/23/2024
K:\road\2307b\road\corridor\group5\R-2307B_RDY_XPL_Y26.dgn
User:tcbrannon

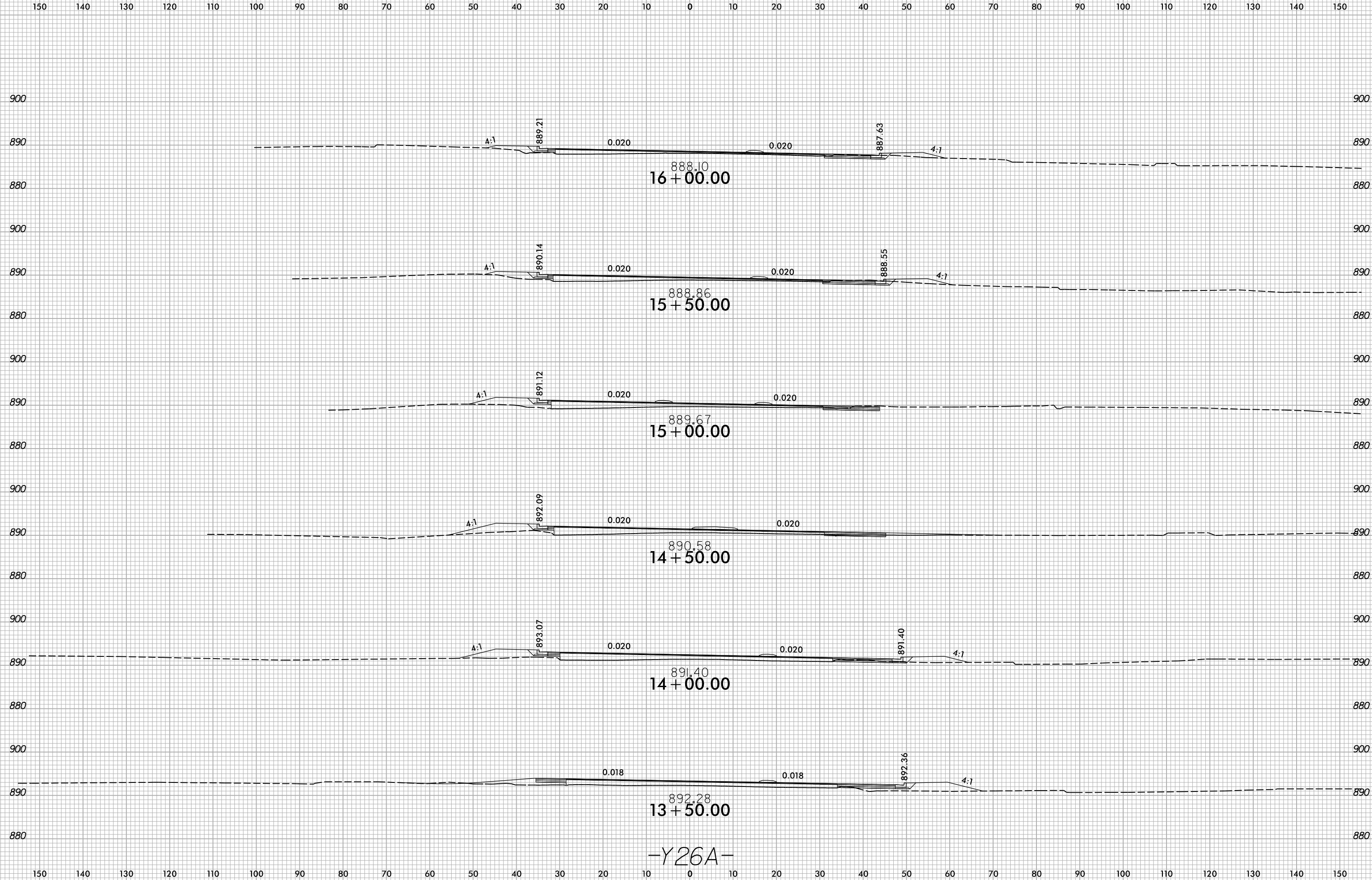


150 140 130 120 110 100 90 80 70 60 50 40 30 20 10 0 10 20 30 40 50 60 70 80 90 100 110 120 130 140 150

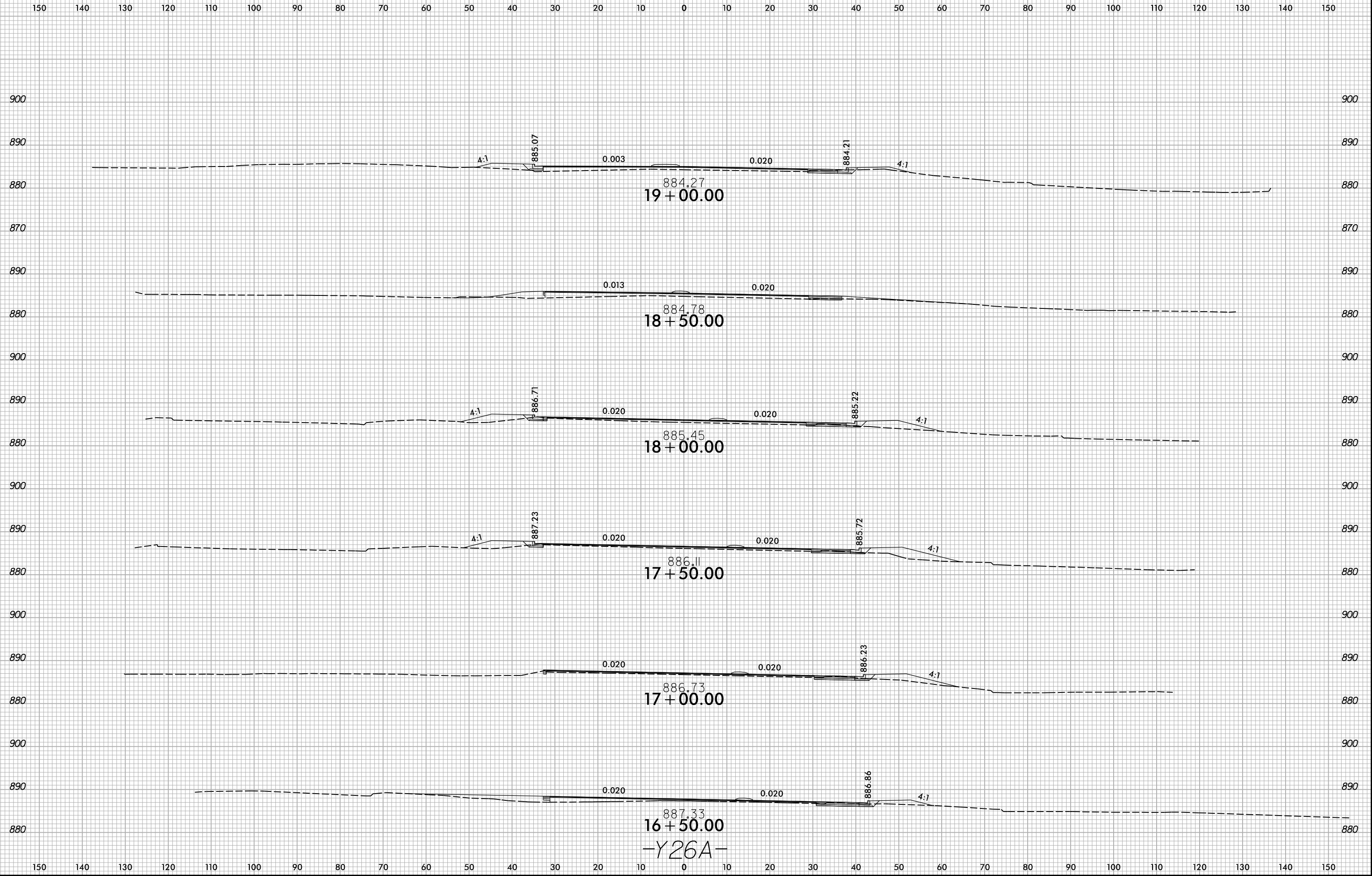




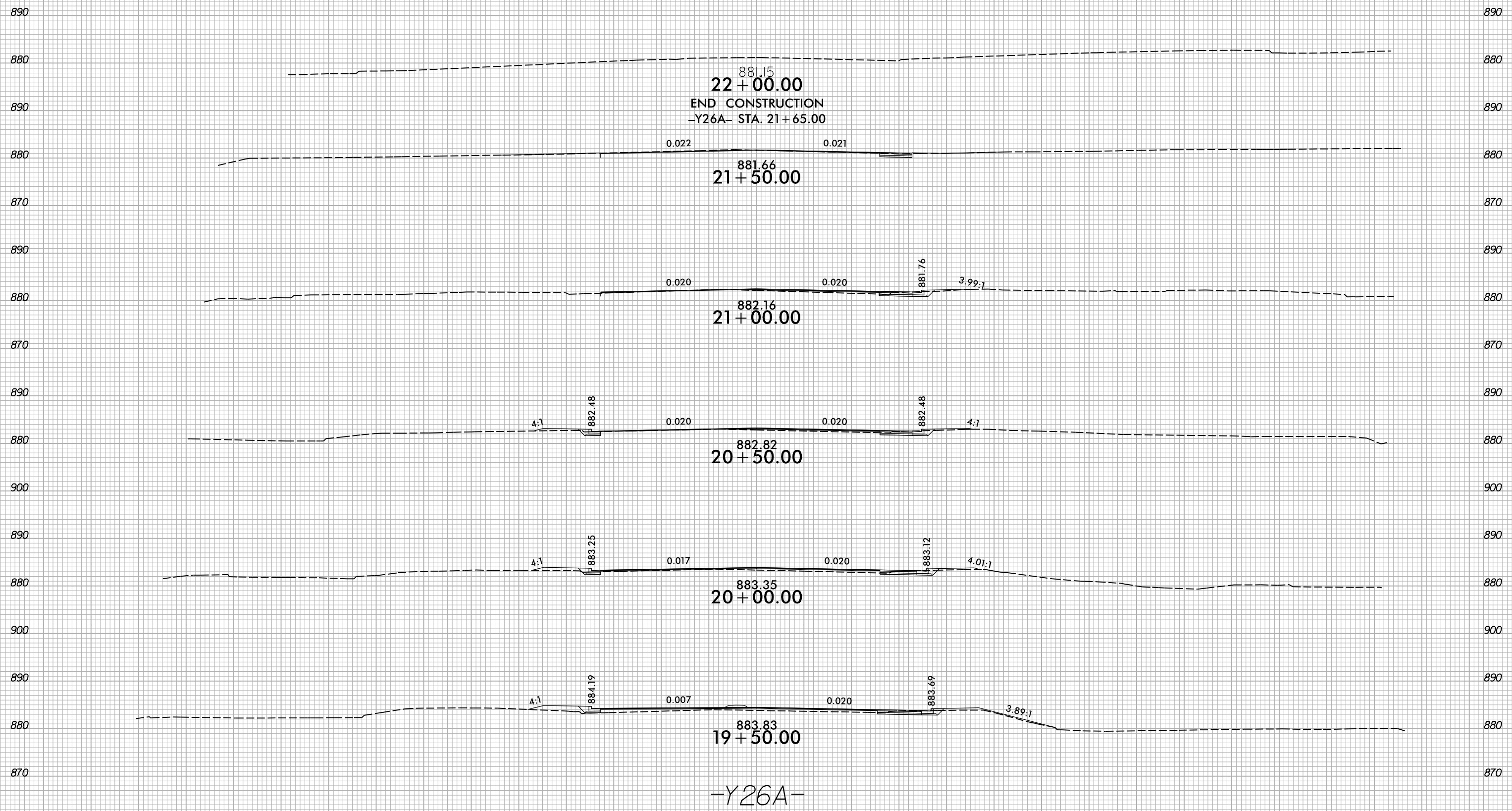
7/23/2024
 K:\nodot\2307b\roadway\corridor modeling\Group5\R-2307B_RDY_XPL_Y26A.dgn
 User:cbannon



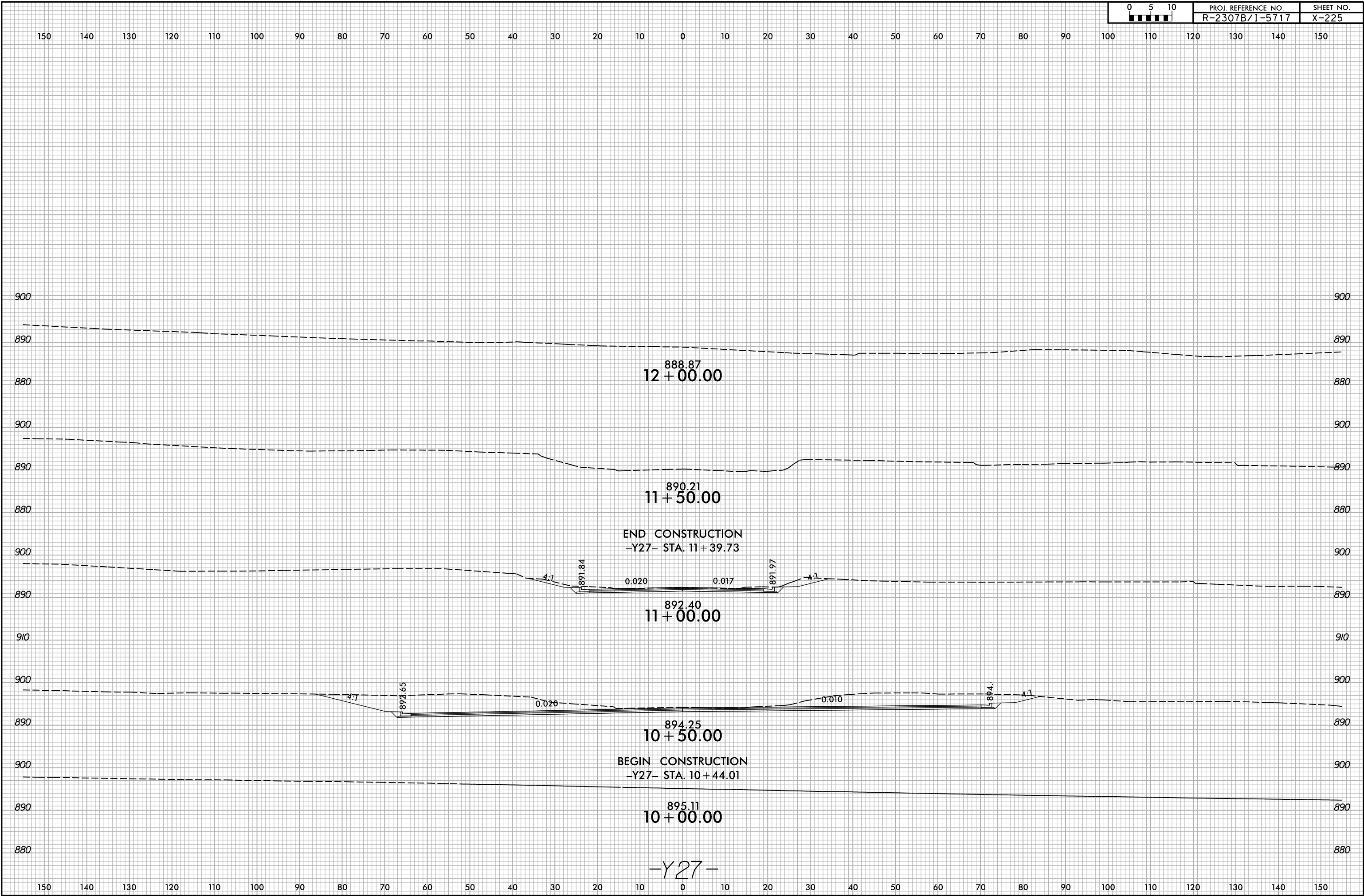
-Y26A-



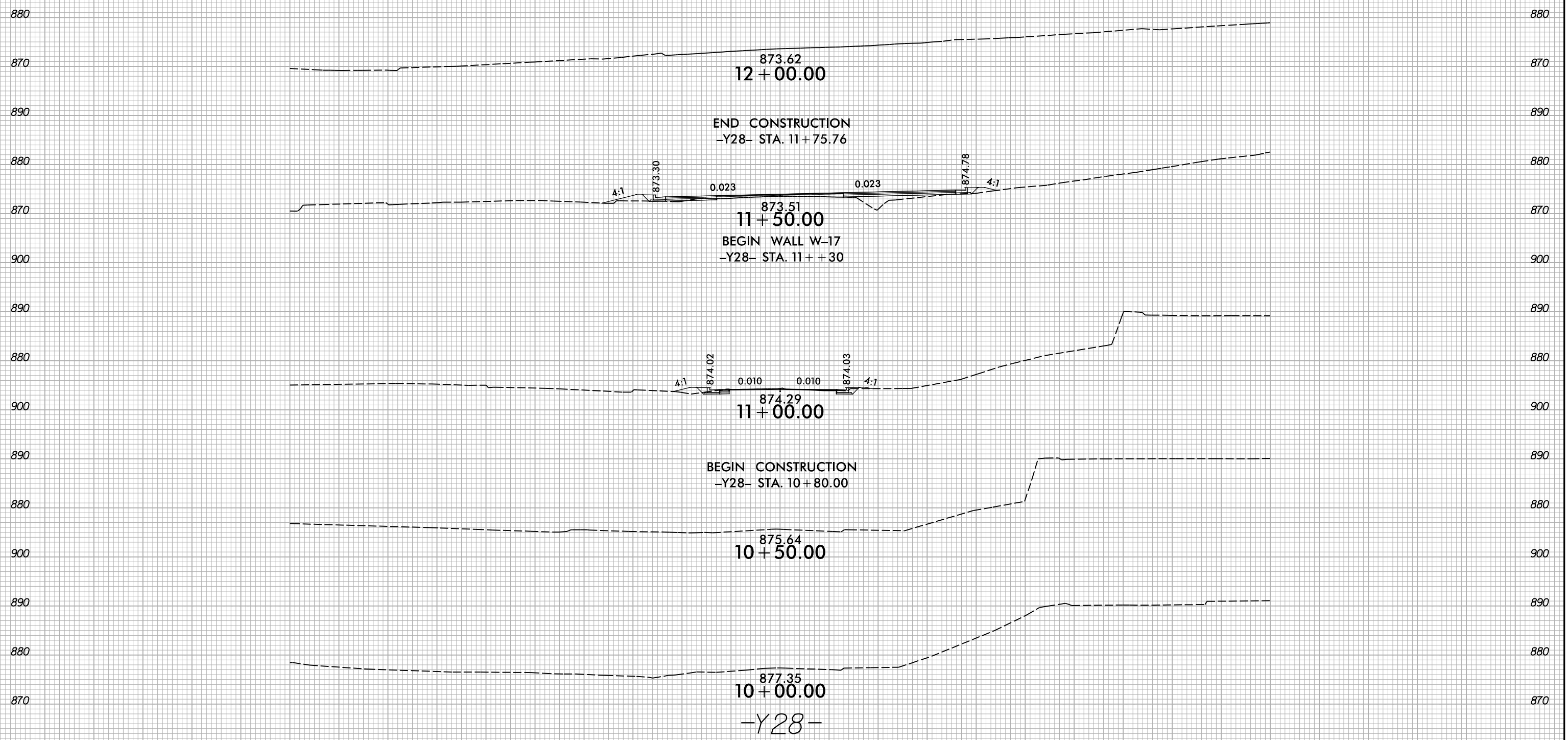
150 140 130 120 110 100 90 80 70 60 50 40 30 20 10 0 10 20 30 40 50 60 70 80 90 100 110 120 130 140 150



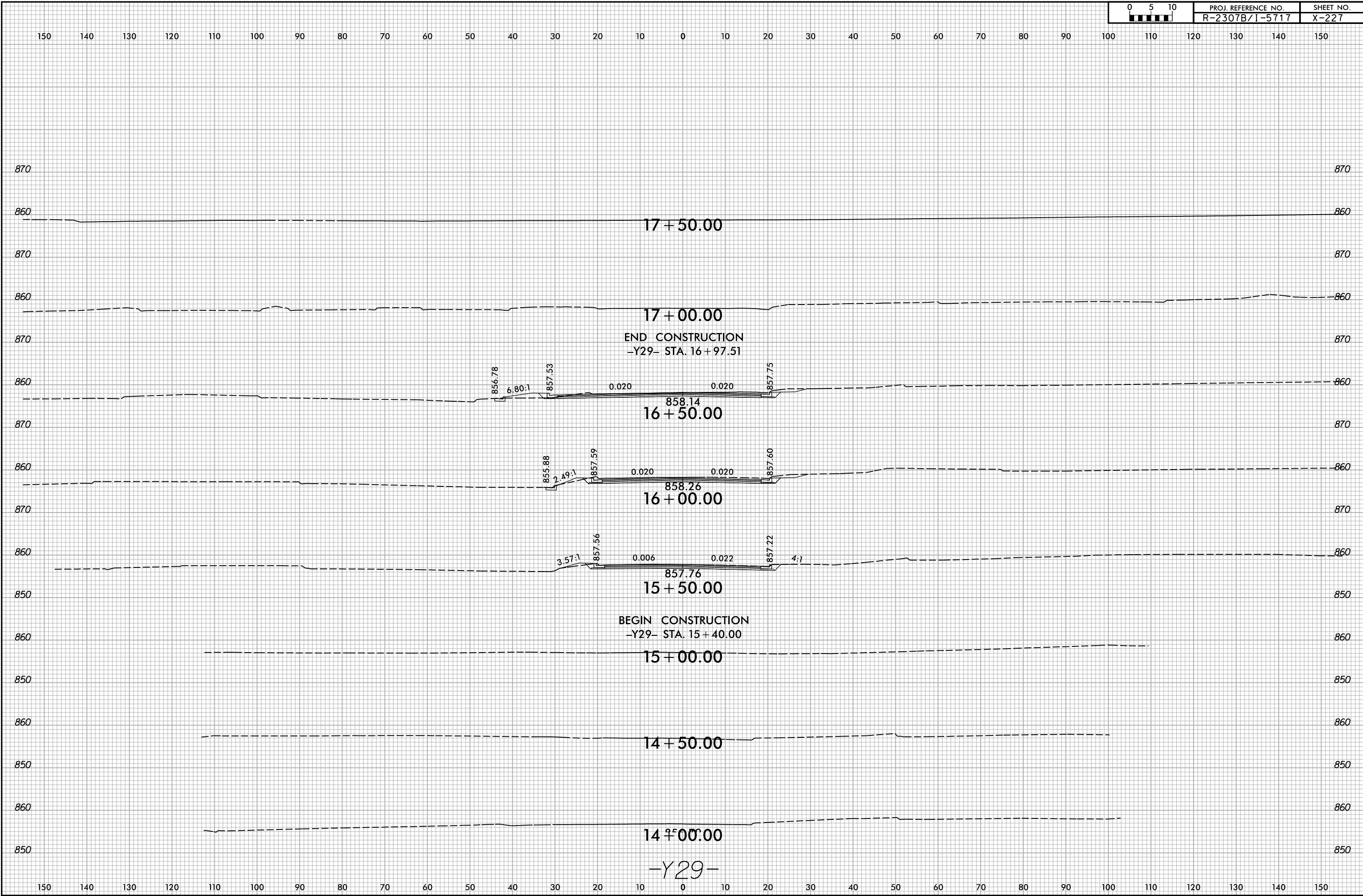
7/23/2024
 K:\road\23007b\roadkey\corridor modeling\Group5\R-2307B_RDY_XPL_Y26A.dgn
 User:icbrannon



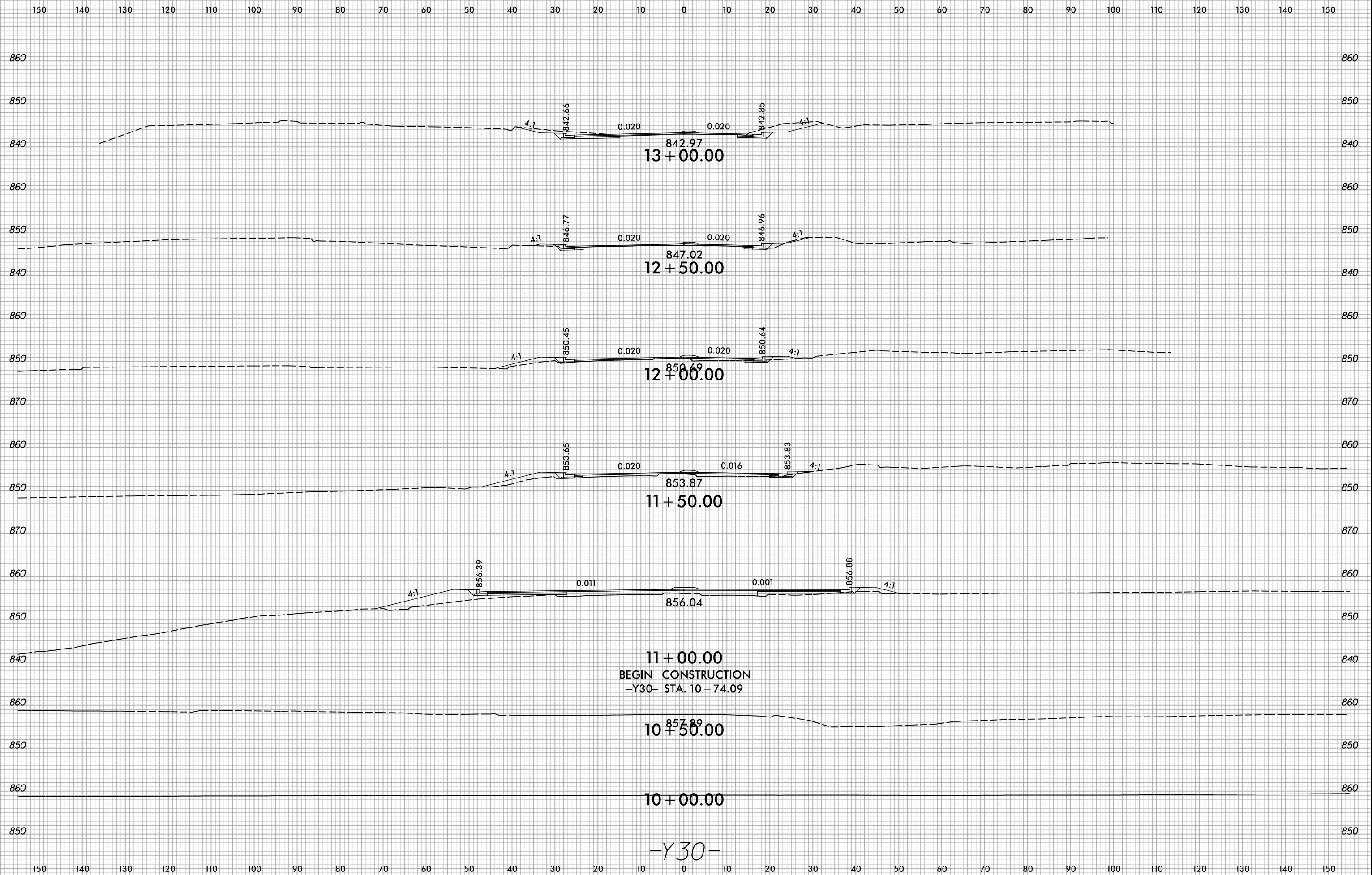
150 140 130 120 110 100 90 80 70 60 50 40 30 20 10 0 10 20 30 40 50 60 70 80 90 100 110 120 130 140 150



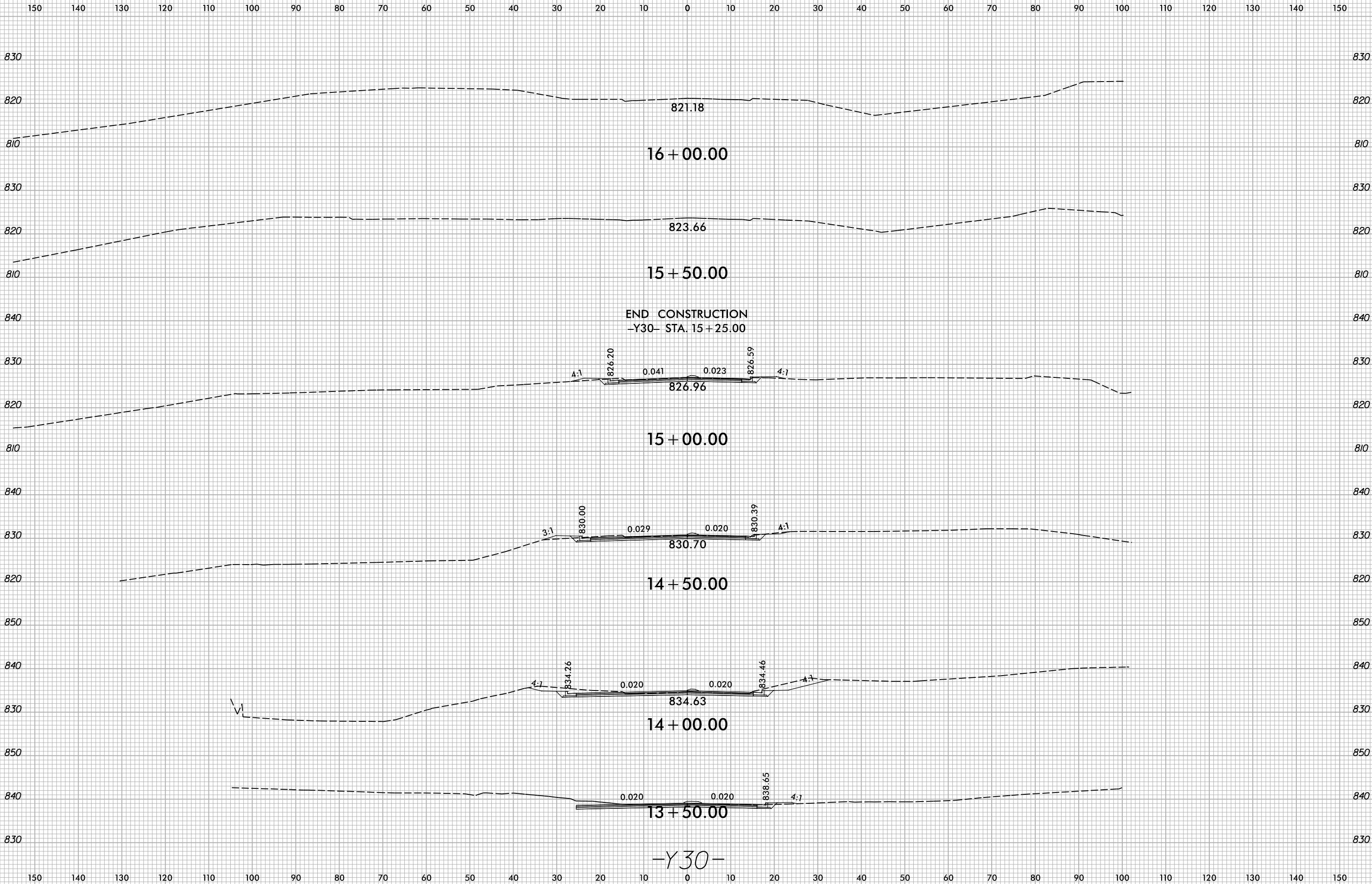
7/23/2024
 K:\road\2307b\roadway\corridor\modelling\Group5\R-2307B_RDY_XPL_Y28.dgn
 User:icbrannon



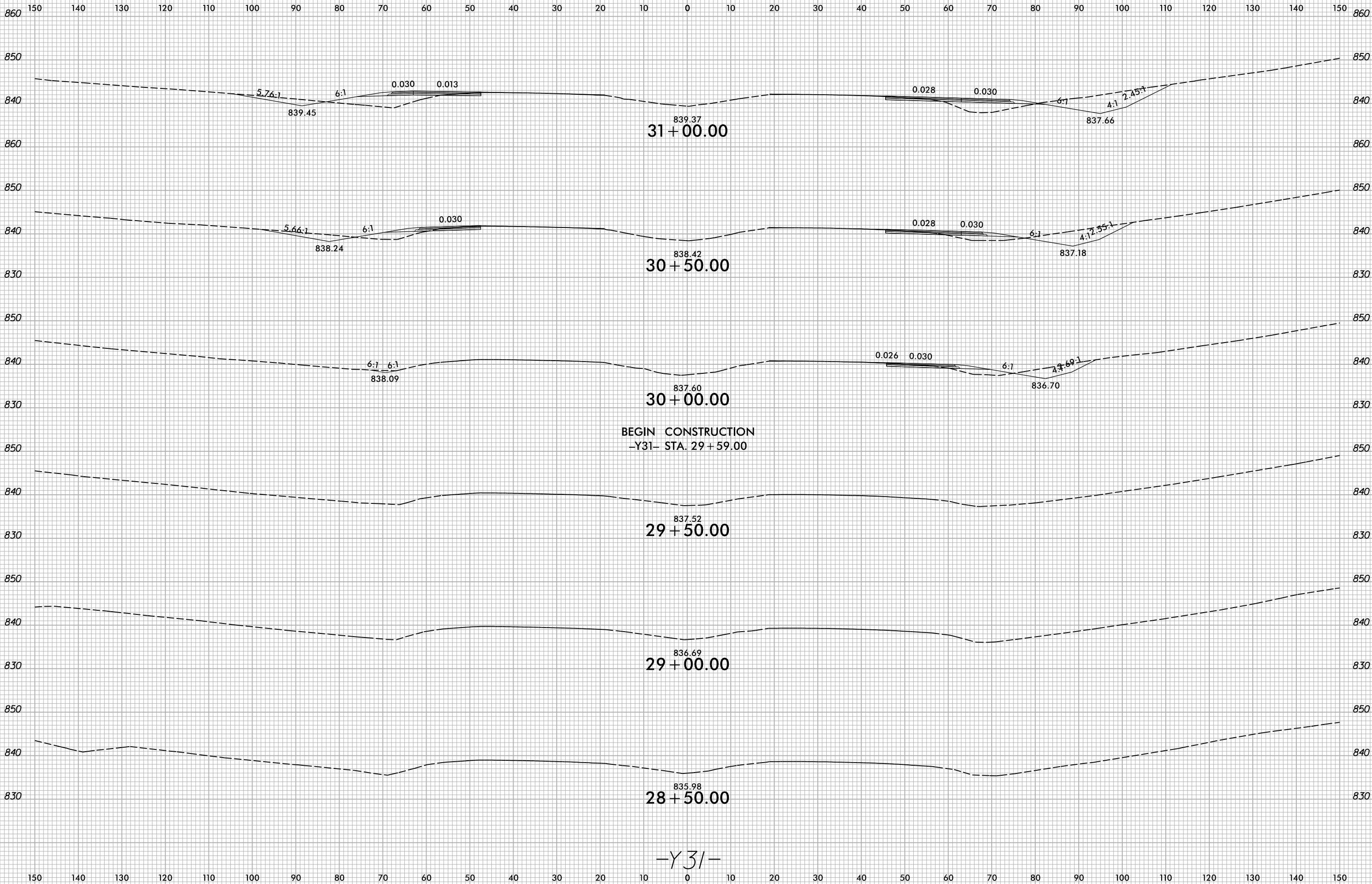
6/23/16



7/23/2024
K:\road\2307b\roadway\corridor\modelling\Group6\R-2307B_RDY_XPL_Y30.dgn
User:cbannon



6/23/16

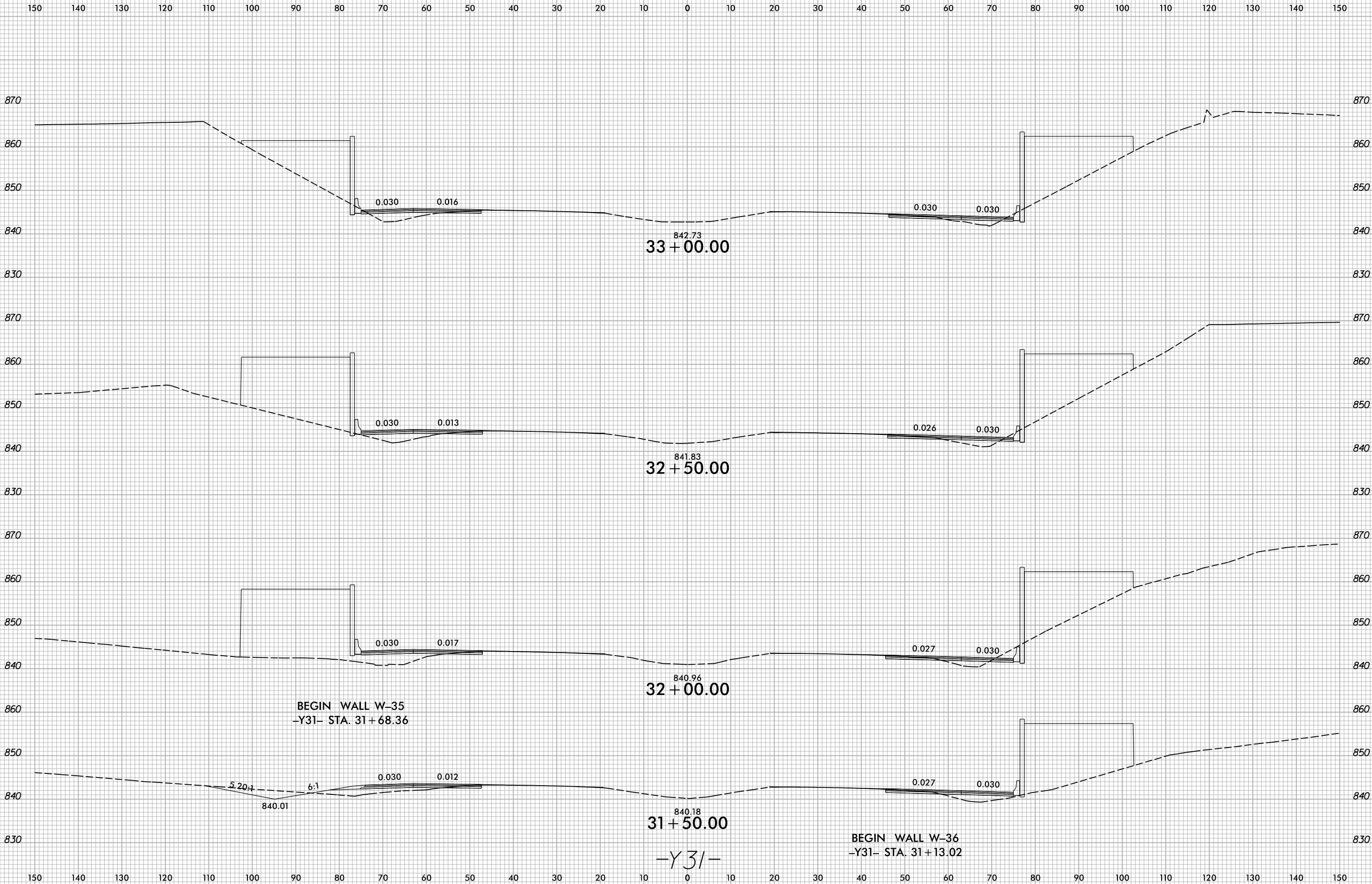


BEGIN CONSTRUCTION
-Y31- STA. 29+59.00

-Y31-

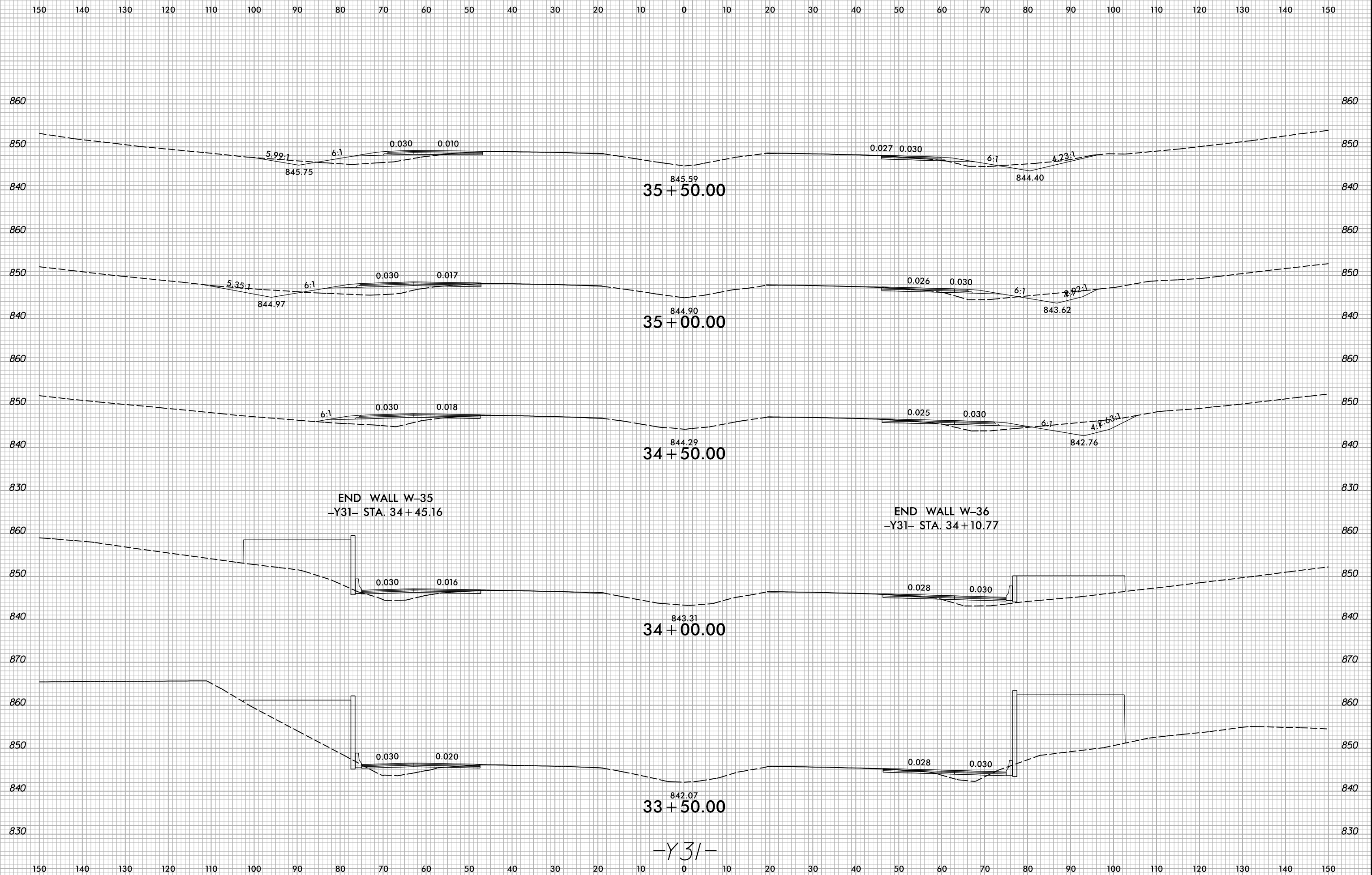
7/23/2024
K:\road\2307b\roadway\corridor\modelling\Group6\R-2307B_RDY_XPL_Y31.dgn
User:cbannon

6/23/16



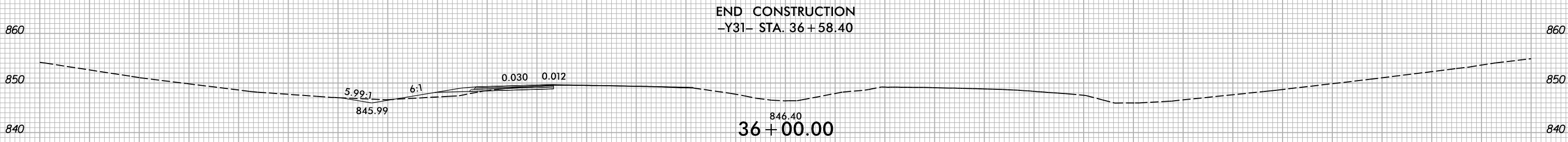
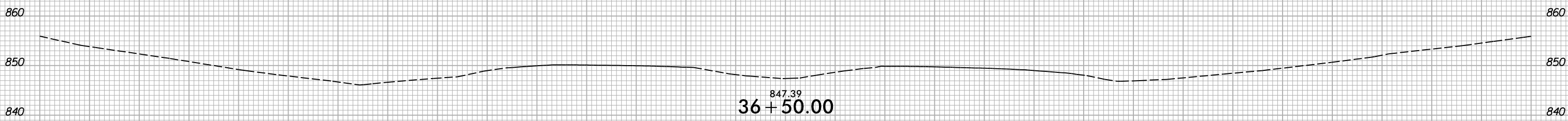
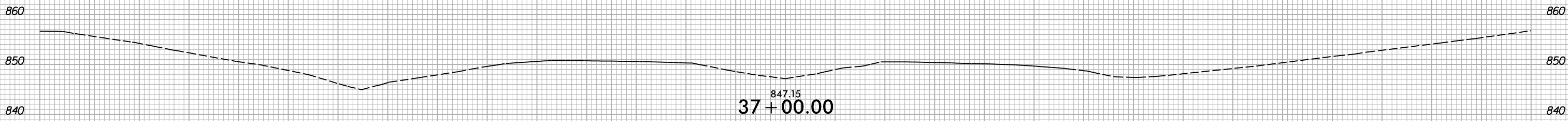
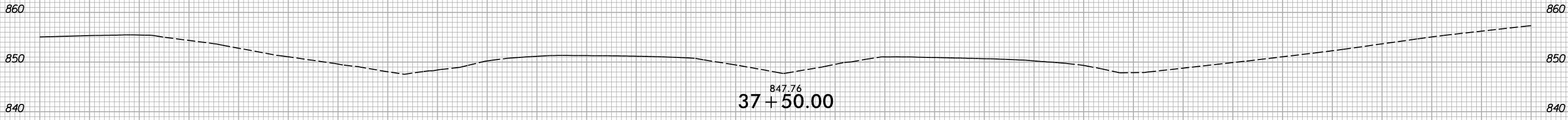
7/23/2024
R:\projects\2307b\roadway\corridor\group6\R-2307B_RDY_XPL_Y31.dgn
User:cbannon

6/23/16



7/23/2024
R-2307B/1-5717
User:cbannon

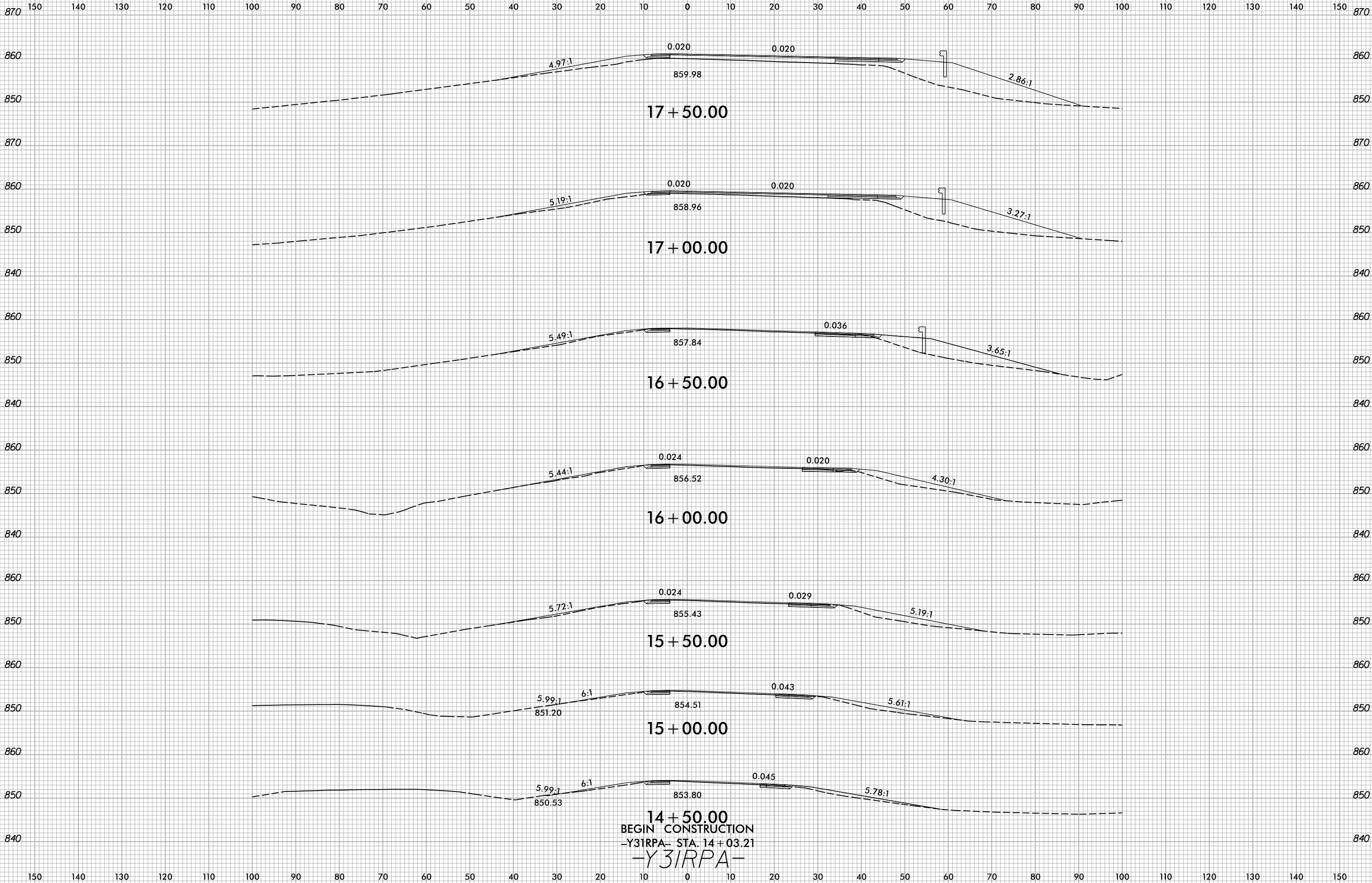
150 140 130 120 110 100 90 80 70 60 50 40 30 20 10 0 10 20 30 40 50 60 70 80 90 100 110 120 130 140 150



150 140 130 120 110 100 90 80 70 60 50 40 30 20 10 0 10 20 30 40 50 60 70 80 90 100 110 120 130 140 150

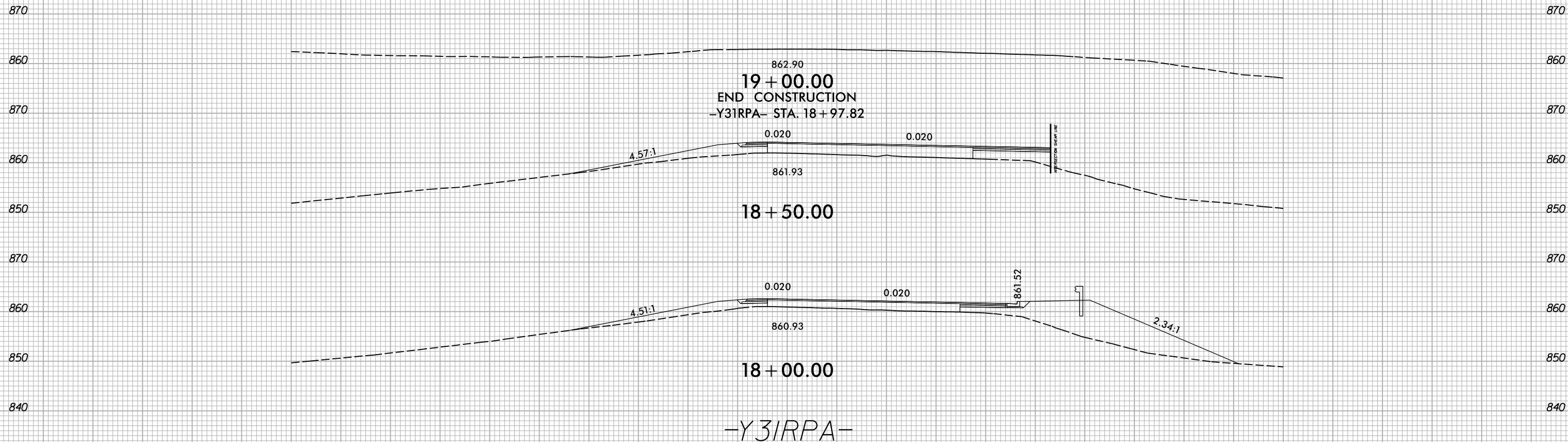
-Y31-

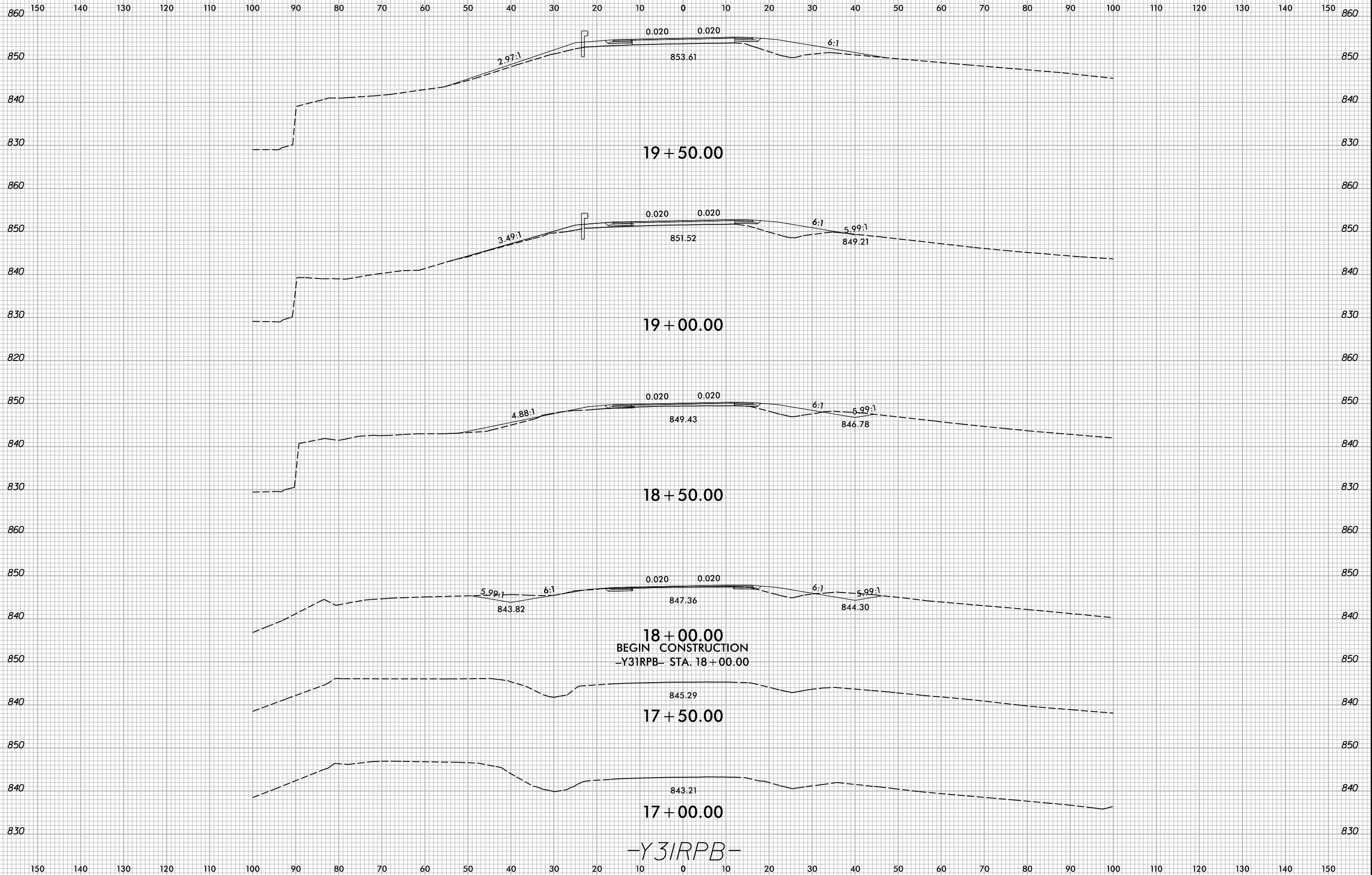
7/23/2024
K:\road\2307b\roadway\corridor\modelling\Group6\R-2307B_RDY_XPL_Y31.dgn
User:cbannon



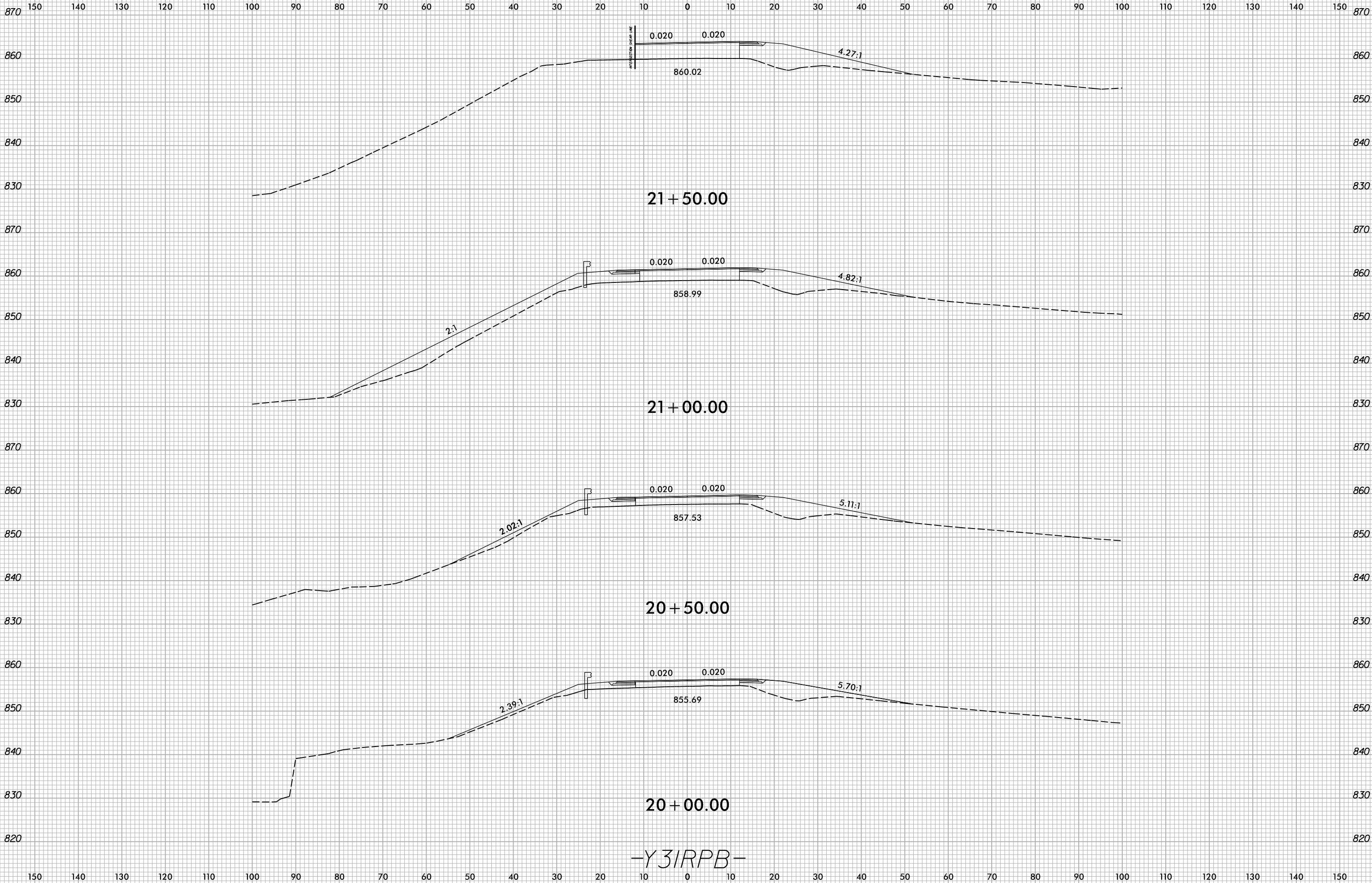
14 + 50.00
 BEGIN CONSTRUCTION
 -Y31RPA- STA. 14 + 03.21
 -Y31RPA-

150 140 130 120 110 100 90 80 70 60 50 40 30 20 10 0 10 20 30 40 50 60 70 80 90 100 110 120 130 140 150





6/23/16



-Y3IRPB-

7/23/2024
K:\road\2307b\roadway\corridor\group6\R-2307B_RDY_XPL_Y3IRPB.dgn
User:cbannon

150 140 130 120 110 100 90 80 70 60 50 40 30 20 10 0 10 20 30 40 50 60 70 80 90 100 110 120 130 140 150

870

870

860

860

850

850

870

870

860

860

850

850

840

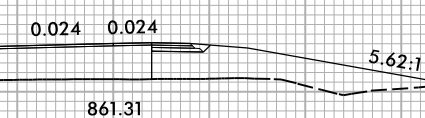
840

830

830

862.85
22 + 50.00

END CONSTRUCTION
-Y31RPB- STA. 22 + 15.53

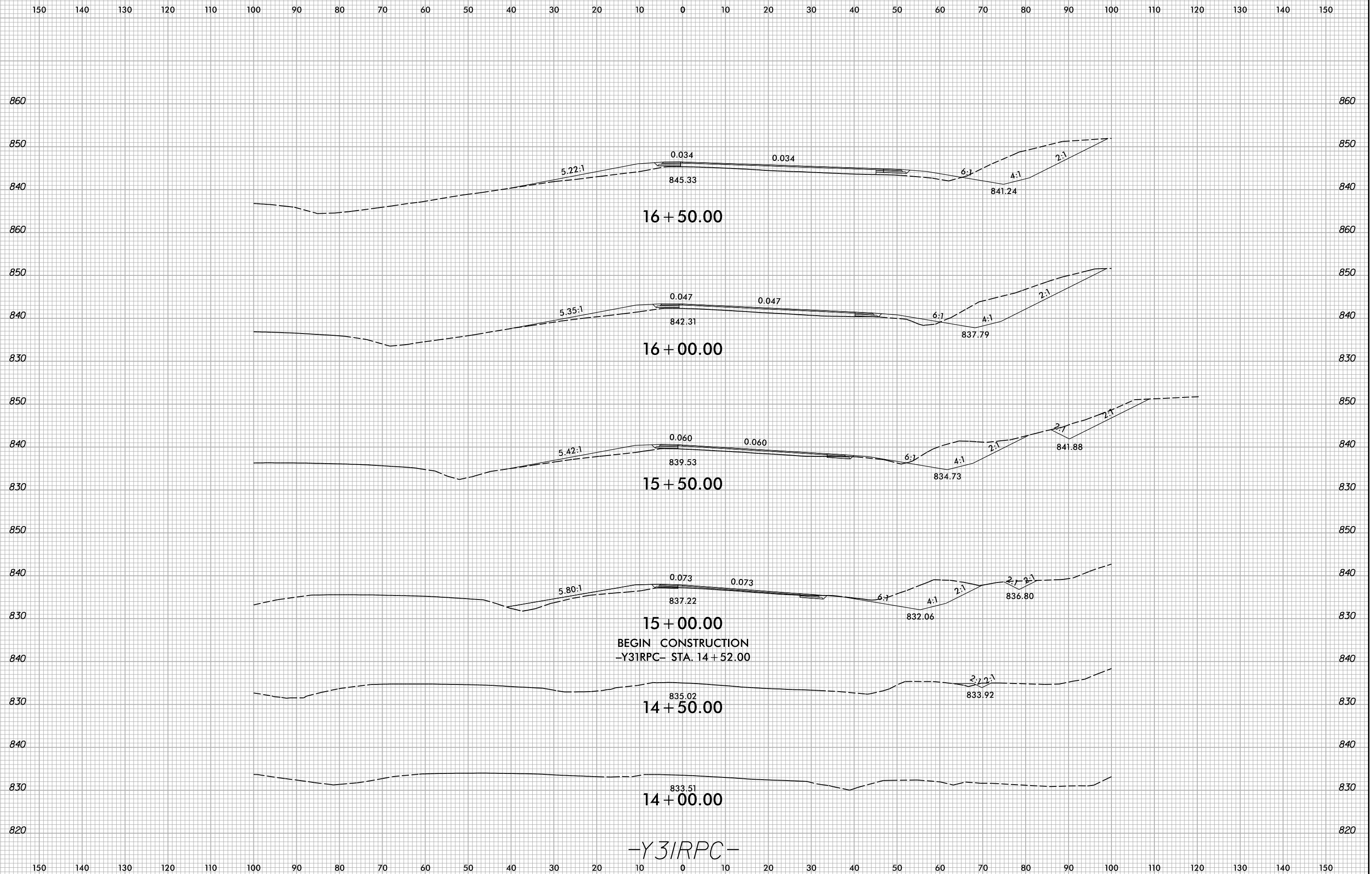


22 + 00.00

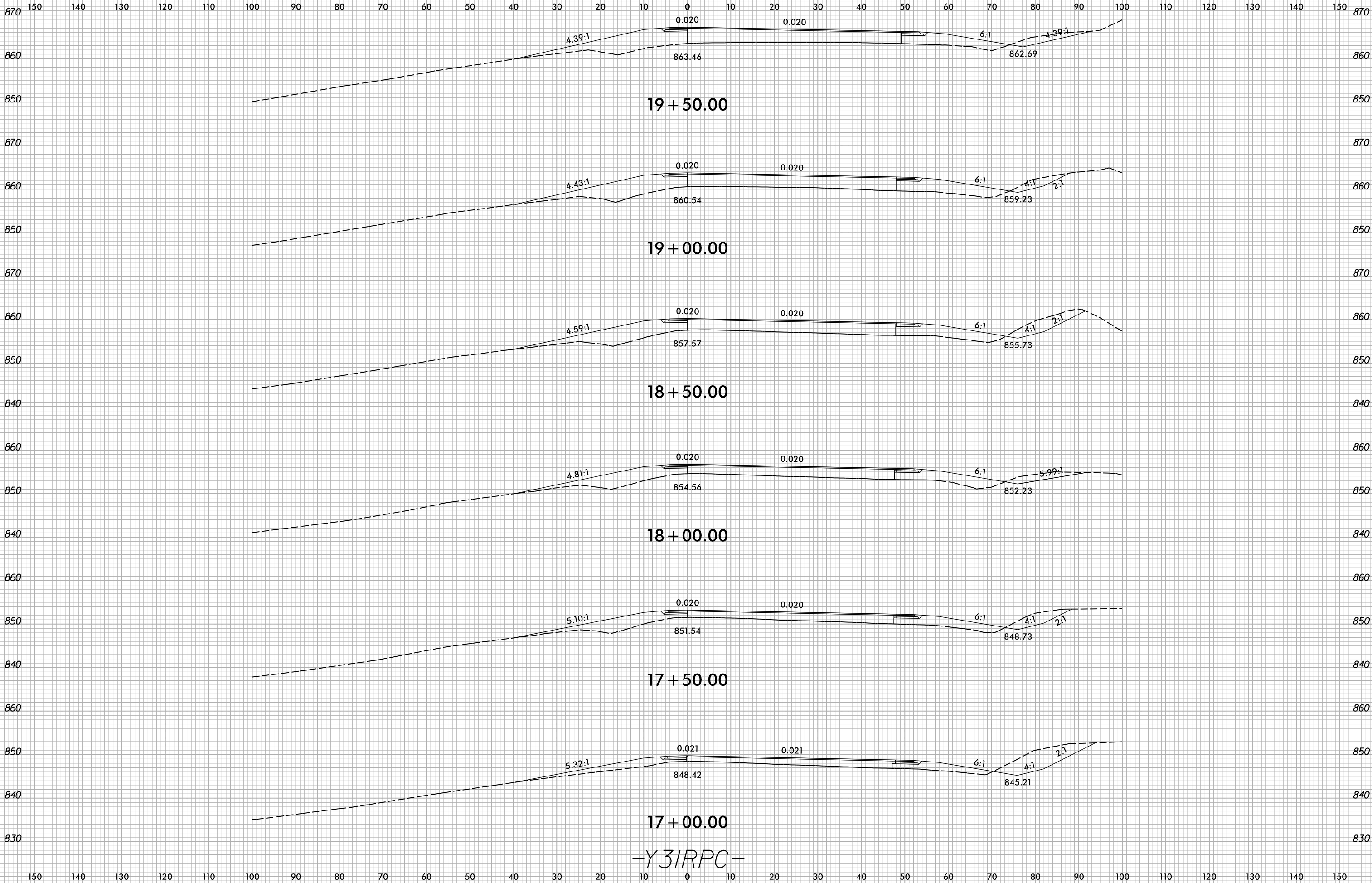
-Y31RPB-

150 140 130 120 110 100 90 80 70 60 50 40 30 20 10 0 10 20 30 40 50 60 70 80 90 100 110 120 130 140 150

7/23/2024
K:\road\2307b\roadway\corridor\modelling\Group6\R-2307B_RDY_XPL_Y31RPB.dgn
User:cbannon



7/23/2024
K:\road\2307b\roadway\corridor\modelling\Group6\R-2307B_RDY_XPL_Y31RPC.dgn
User:cbannon



-Y3IRPC-

7/23/2024
K:\nodot\2307b\roadway\corridor\modelling\Group6\R-2307B_RDY_XPL_Y3IRPC.dgn
User:cbannon

150 140 130 120 110 100 90 80 70 60 50 40 30 20 10 0 10 20 30 40 50 60 70 80 90 100 110 120 130 140 150

880
870
860
850

880
870
860
850

150 140 130 120 110 100 90 80 70 60 50 40 30 20 10 0 10 20 30 40 50 60 70 80 90 100 110 120 130 140 150

7/23/2024
K:\nodot\2307b\roadway\corridor\modelling\Group6\R-2307B_RDY_XPL_Y31RPC.dgn
User:icbrannon

869.75
20 + 50.00
END CONSTRUCTION
-Y31RPC- STA. 20 + 43.50
0.008
0.008
866.35
20 + 00.00
-Y31RPC-

5.19:1

150 140 130 120 110 100 90 80 70 60 50 40 30 20 10 0 10 20 30 40 50 60 70 80 90 100 110 120 130 140 150

880 880

870 870

860 860

850 850

870 870

860 860

850 850

870 870

860 860

850 850

880 880

870 870

860 860

850 850

870 870

860 860

850 850

840 840

150 140 130 120 110 100 90 80 70 60 50 40 30 20 10 0 10 20 30 40 50 60 70 80 90 100 110 120 130 140 150

7/23/2024
K:\nodot\2307b\roadway\corridor\modelling\Group6\R-2307B_RDY_XPL_Y31RPD.dgn
User:cbannon

16 + 50.00

16 + 00.00

15 + 50.00

15 + 00.00

14 + 50.00

BEGIN CONSTRUCTION
-Y31RPD- STA. 15 + 00.00

-Y31RPD-

2.19:1

4:1

6:1

5.77:1

2.21:1

4:1

6:1

5.50:1

2.24:1

4:1

6:1

6:1

853.17

851.95

850.89

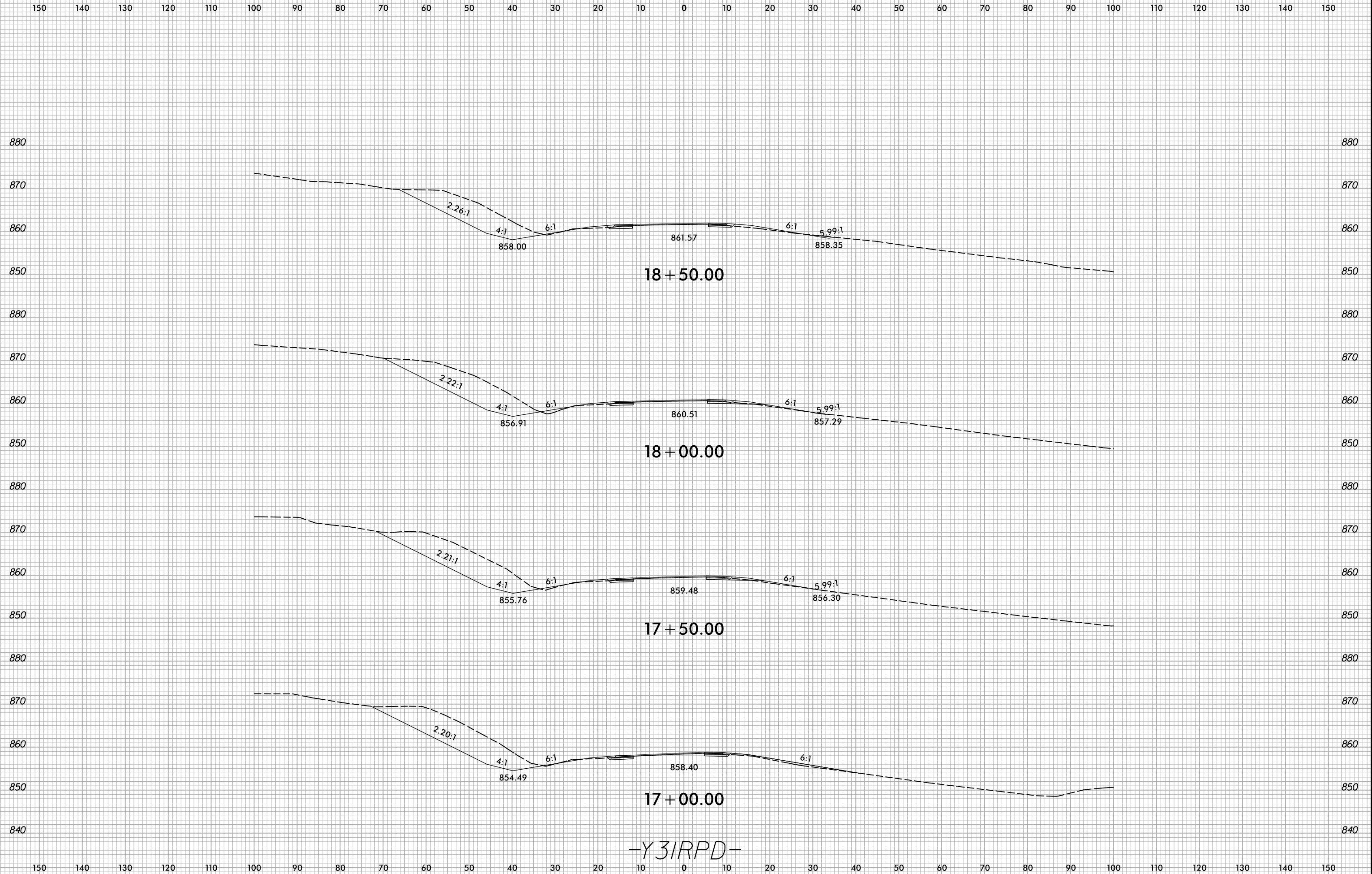
854.28

853.81

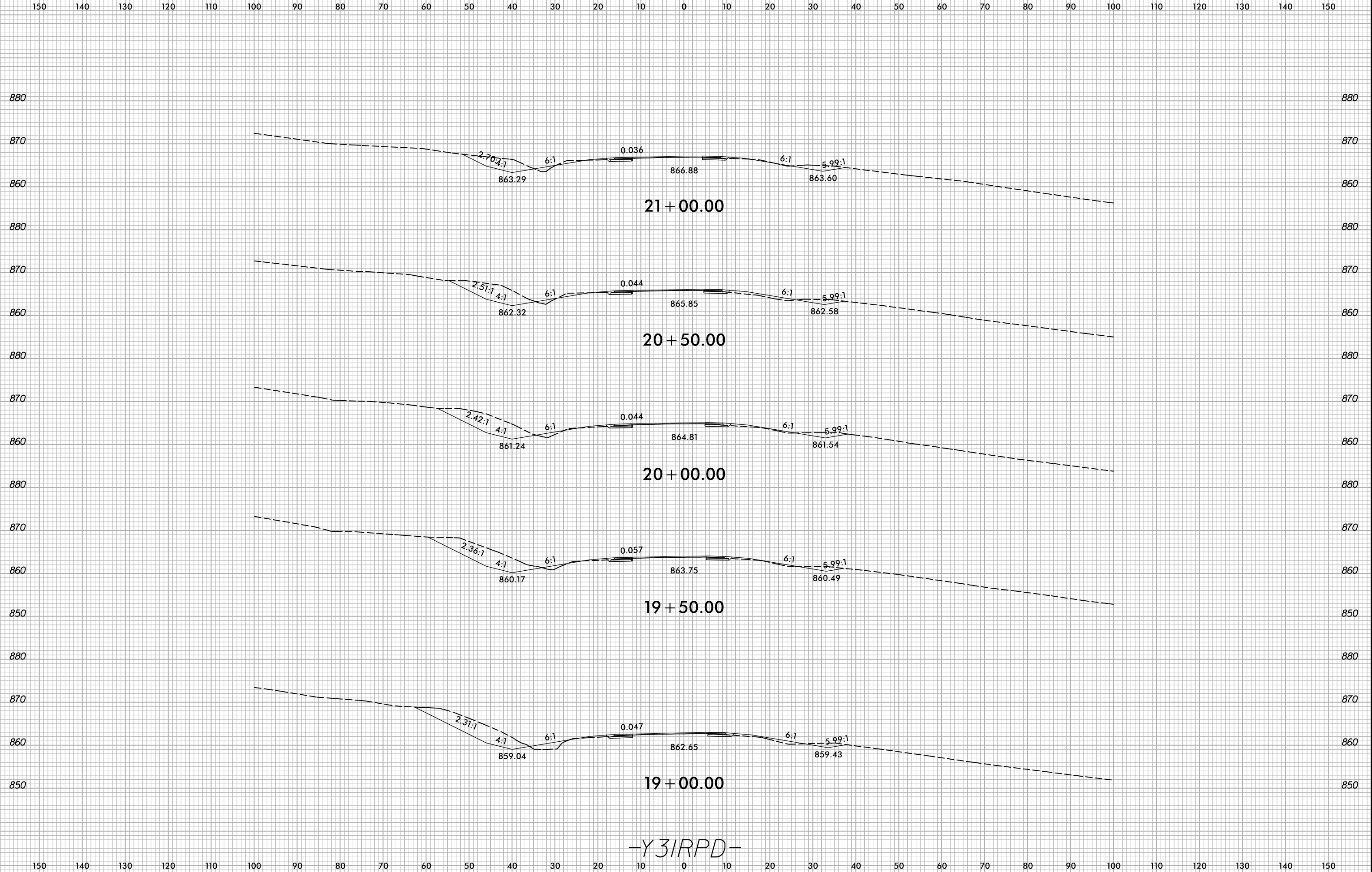
857.30

856.23

855.12



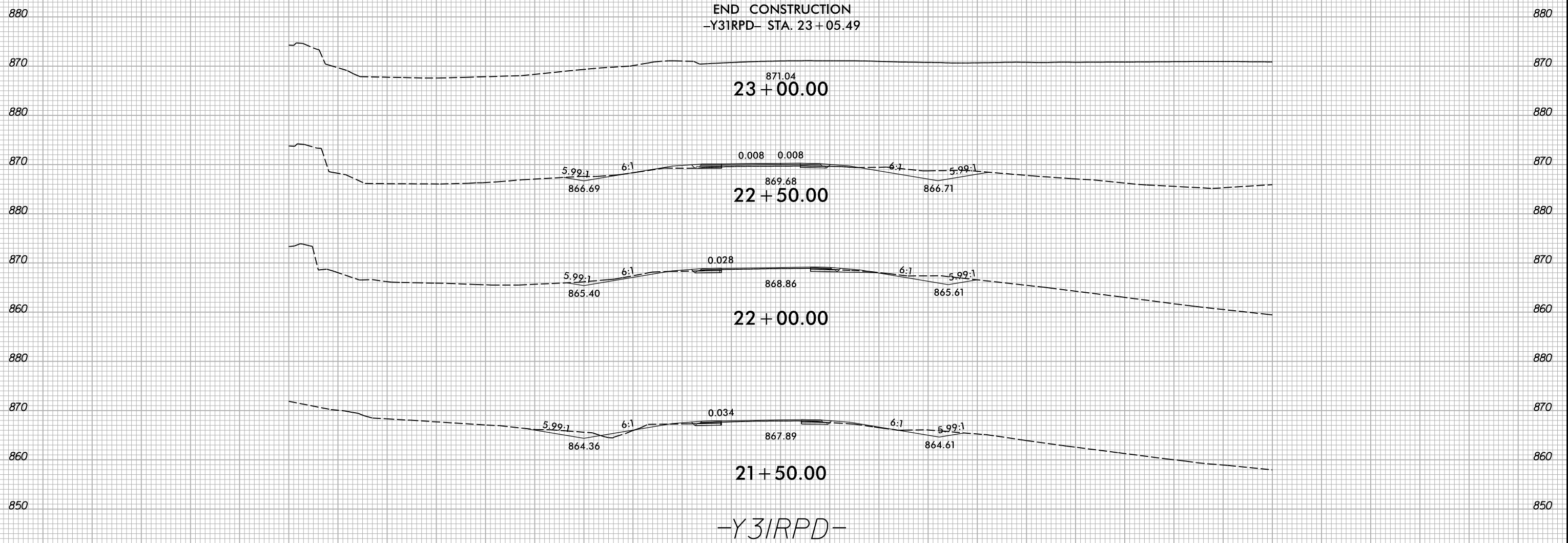
-Y3IRPD-

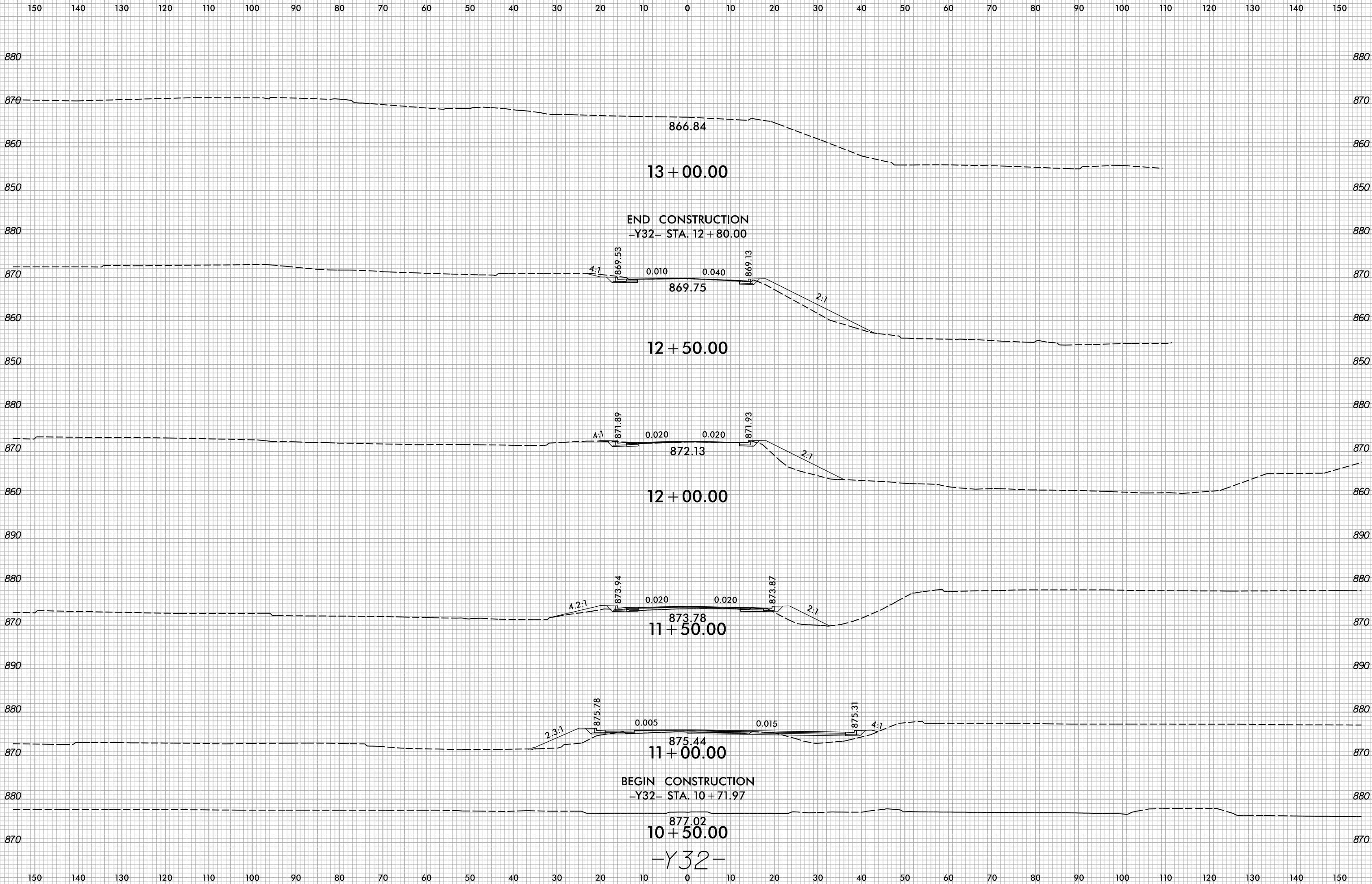


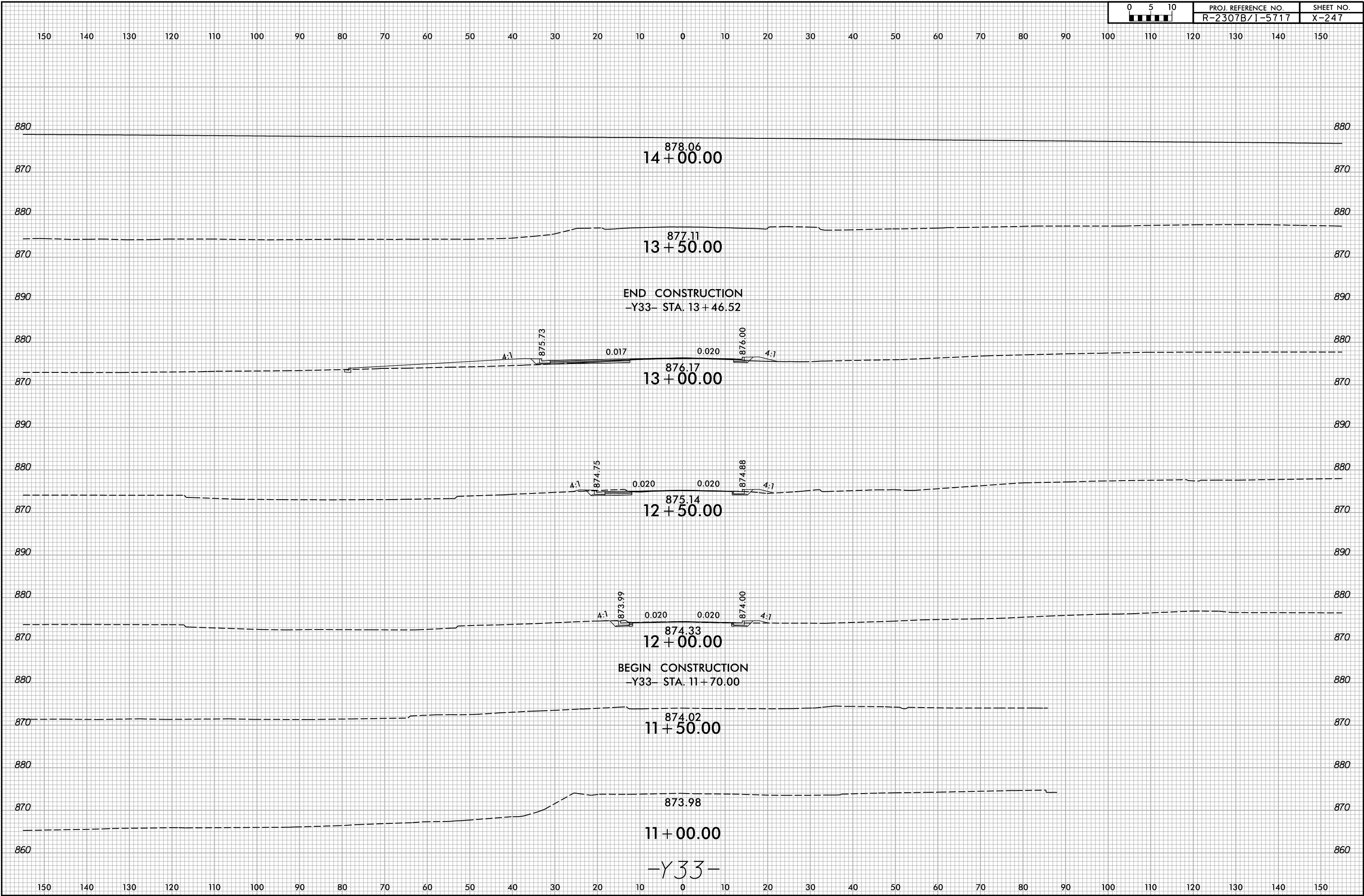
-Y3IRPD-

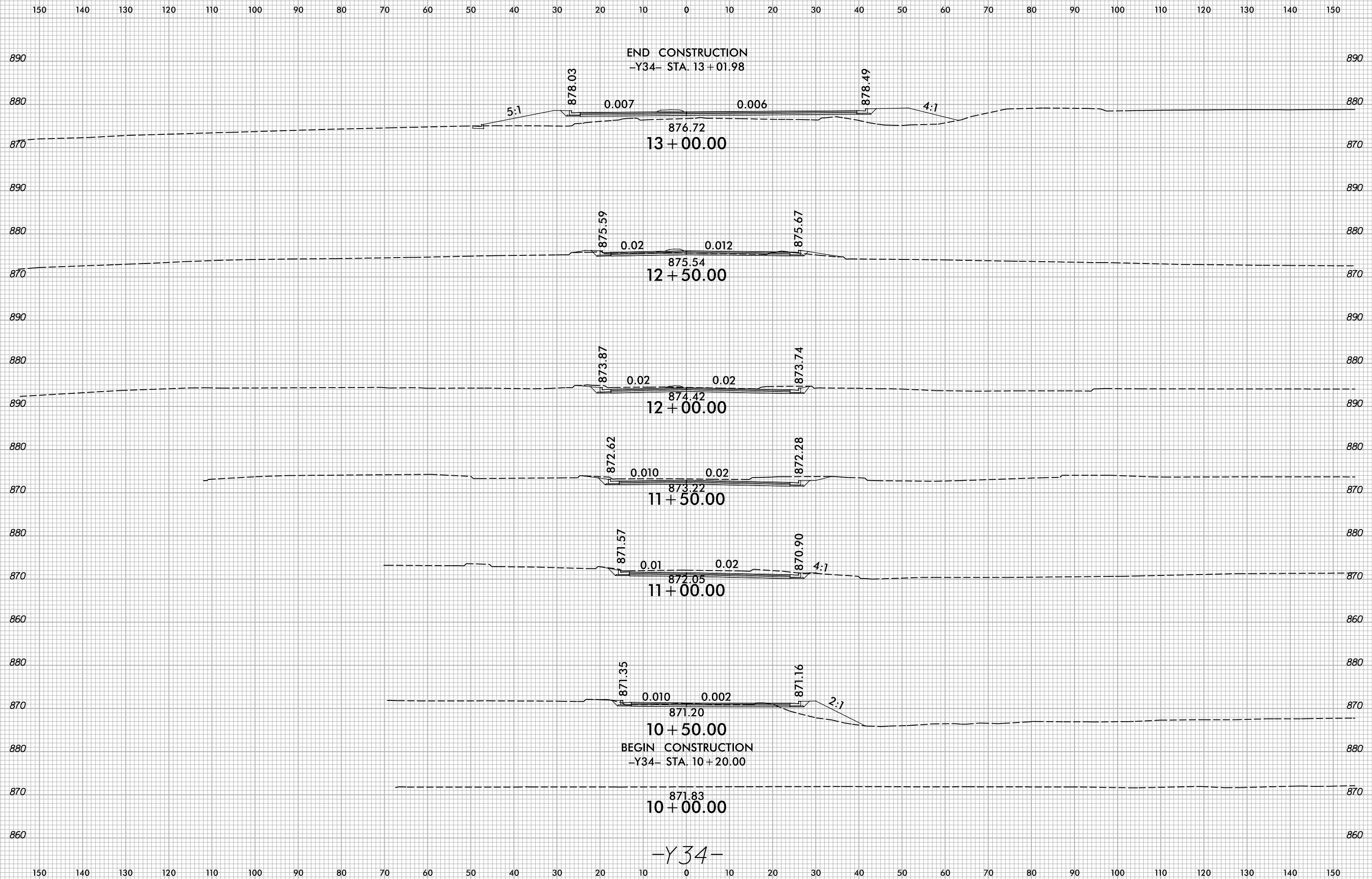


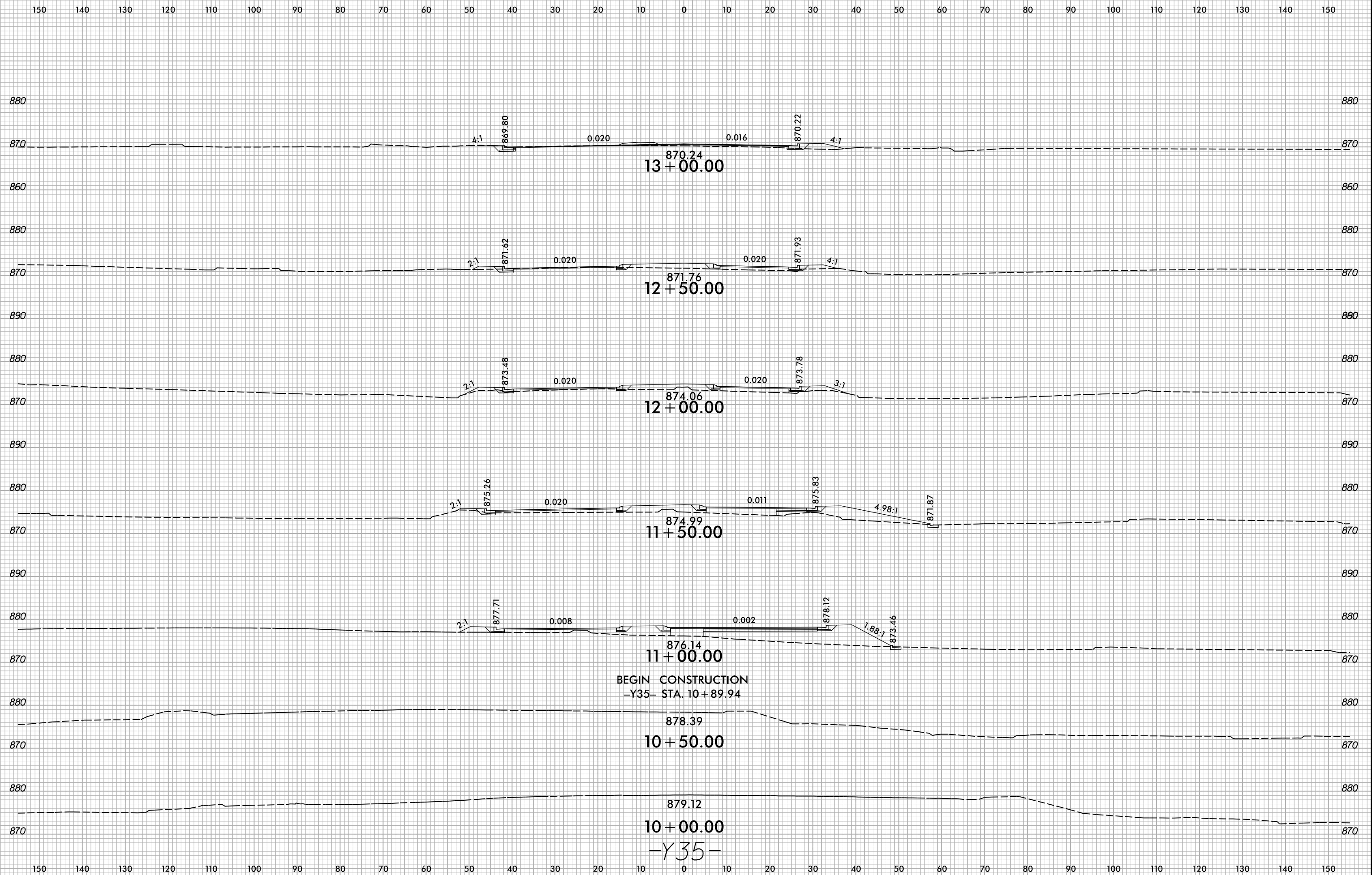
150 140 130 120 110 100 90 80 70 60 50 40 30 20 10 0 10 20 30 40 50 60 70 80 90 100 110 120 130 140 150





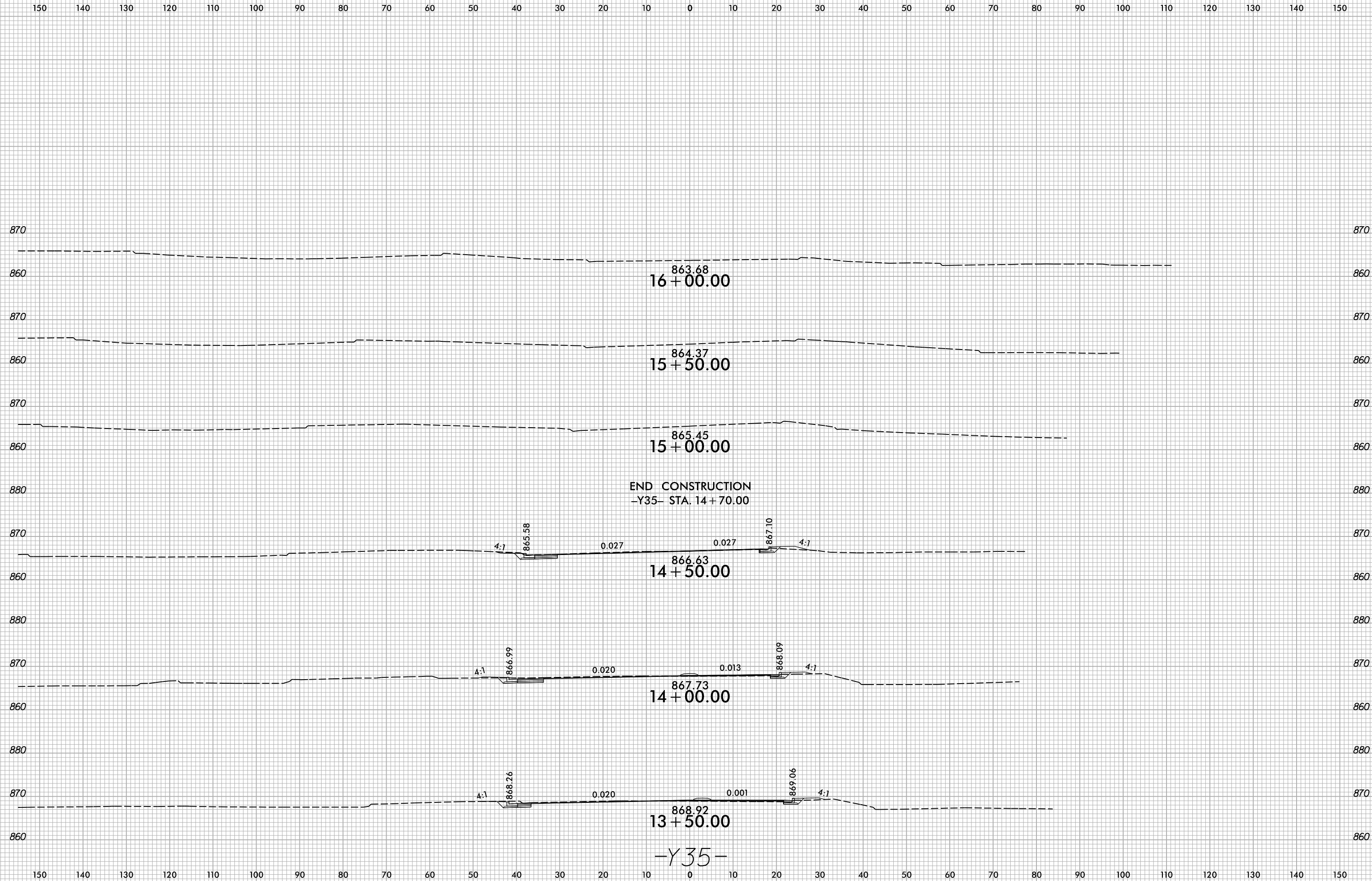


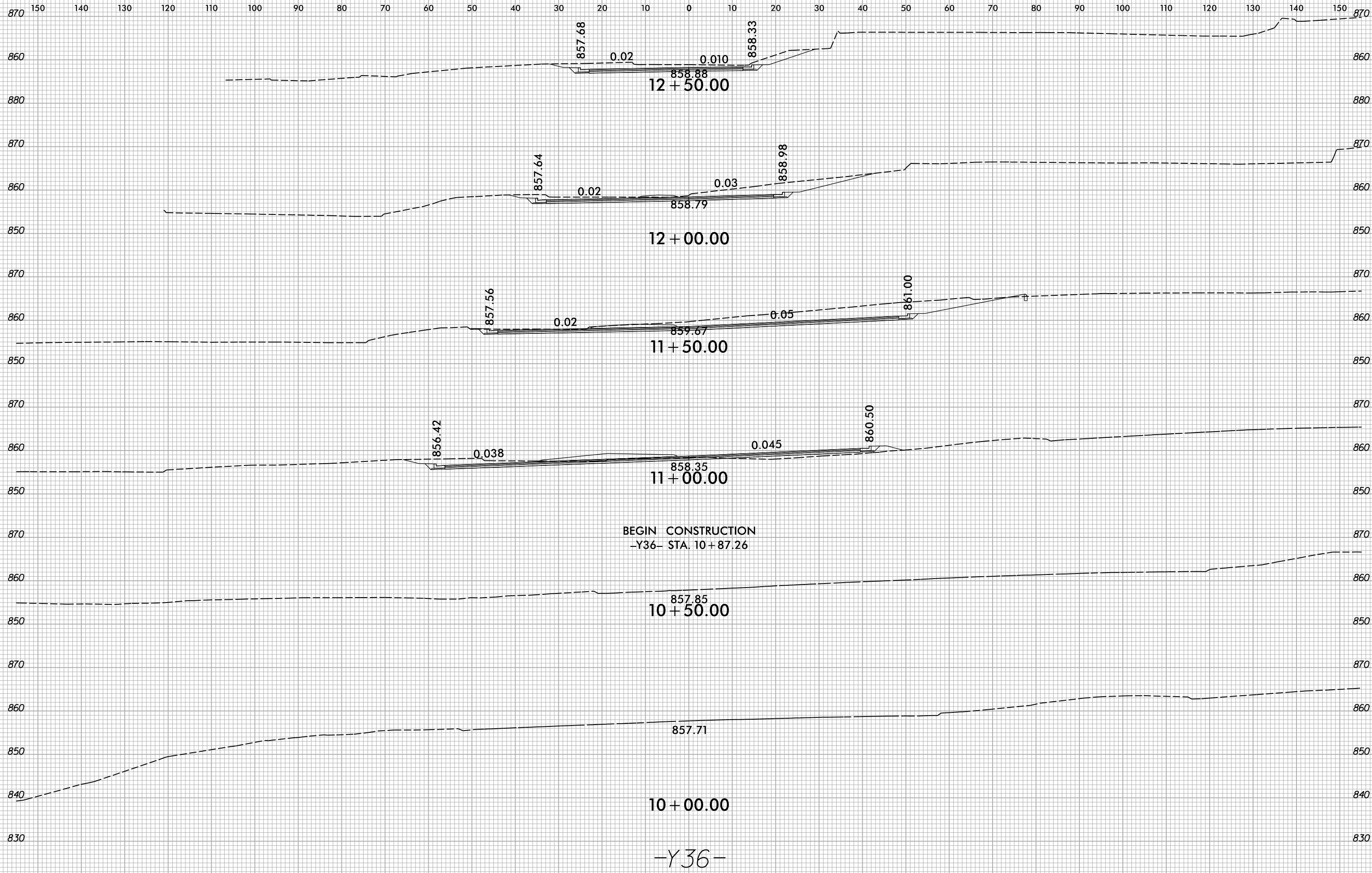




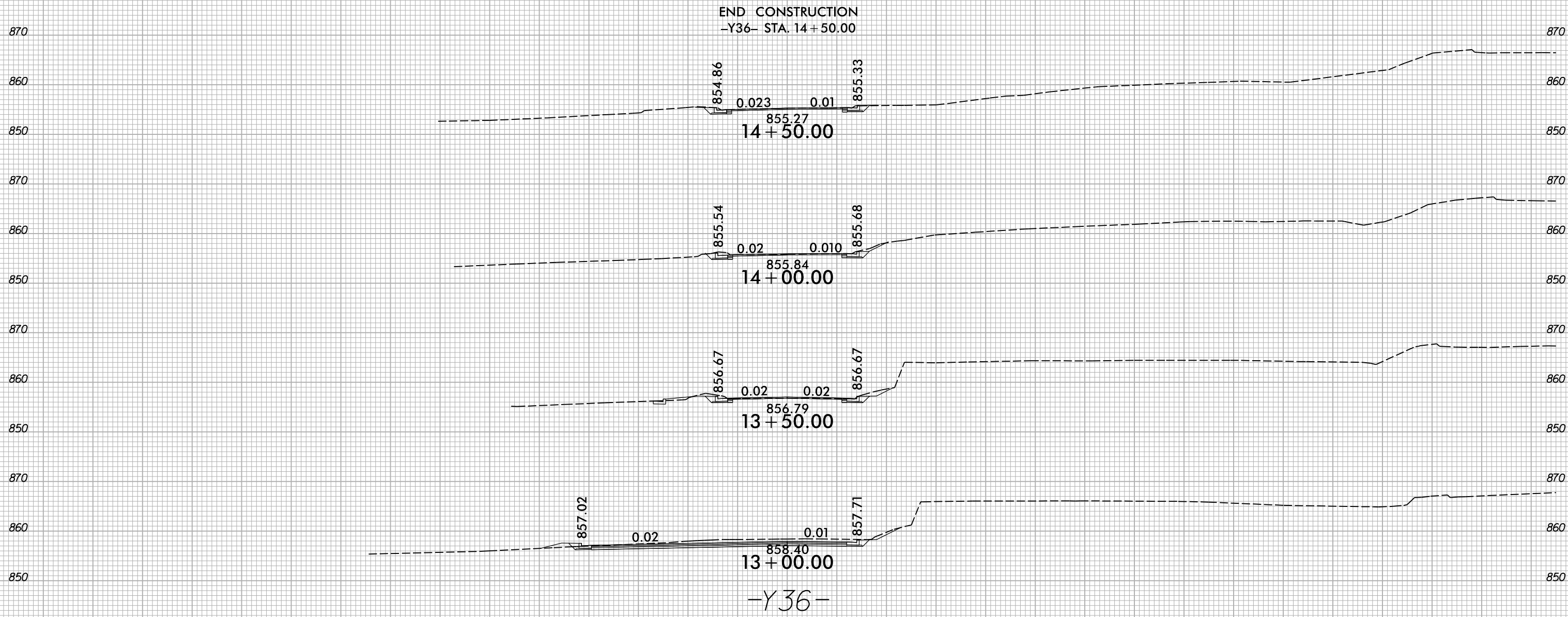
BEGIN CONSTRUCTION
-Y35- STA. 10+89.94

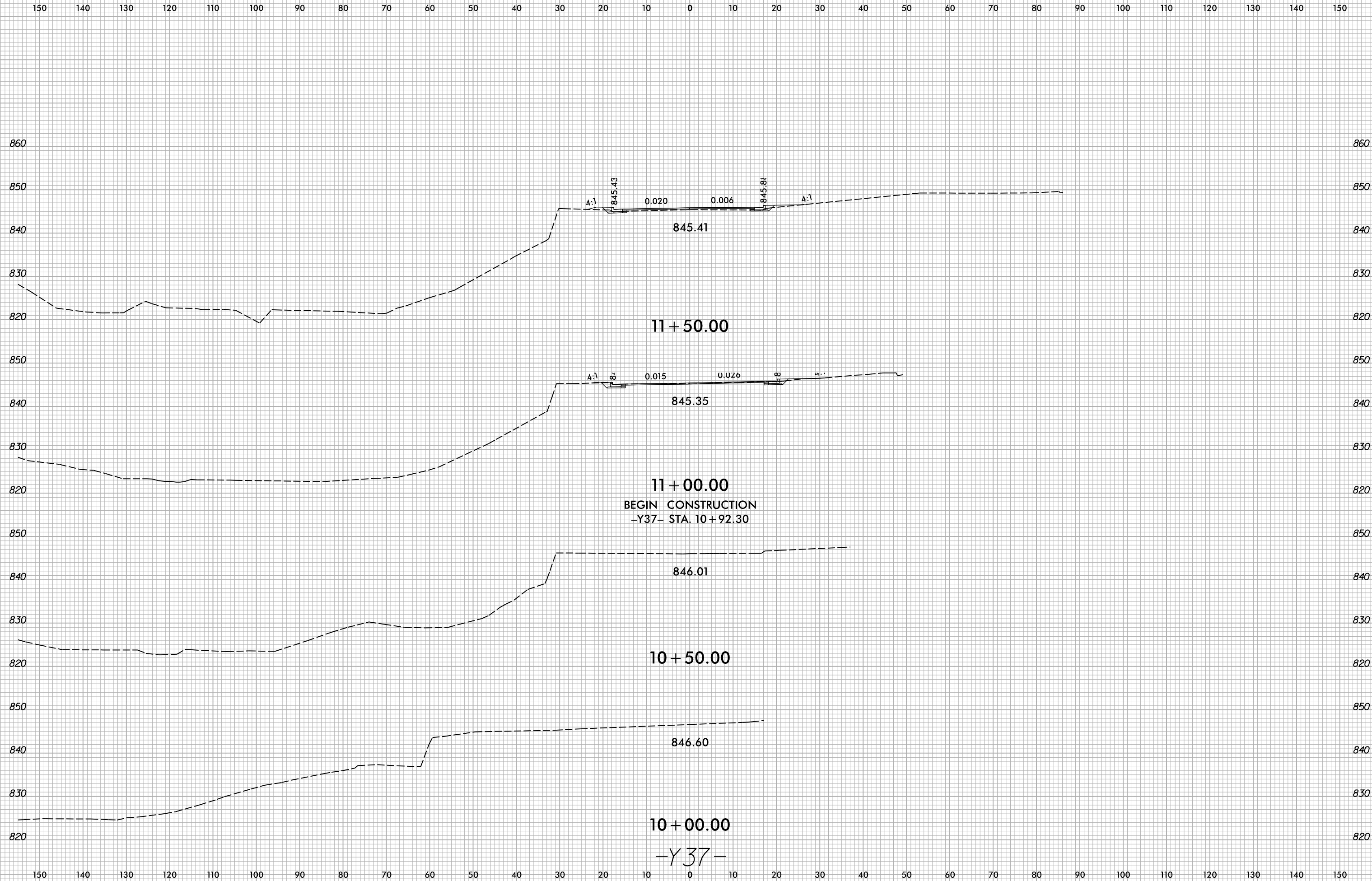
-Y35-





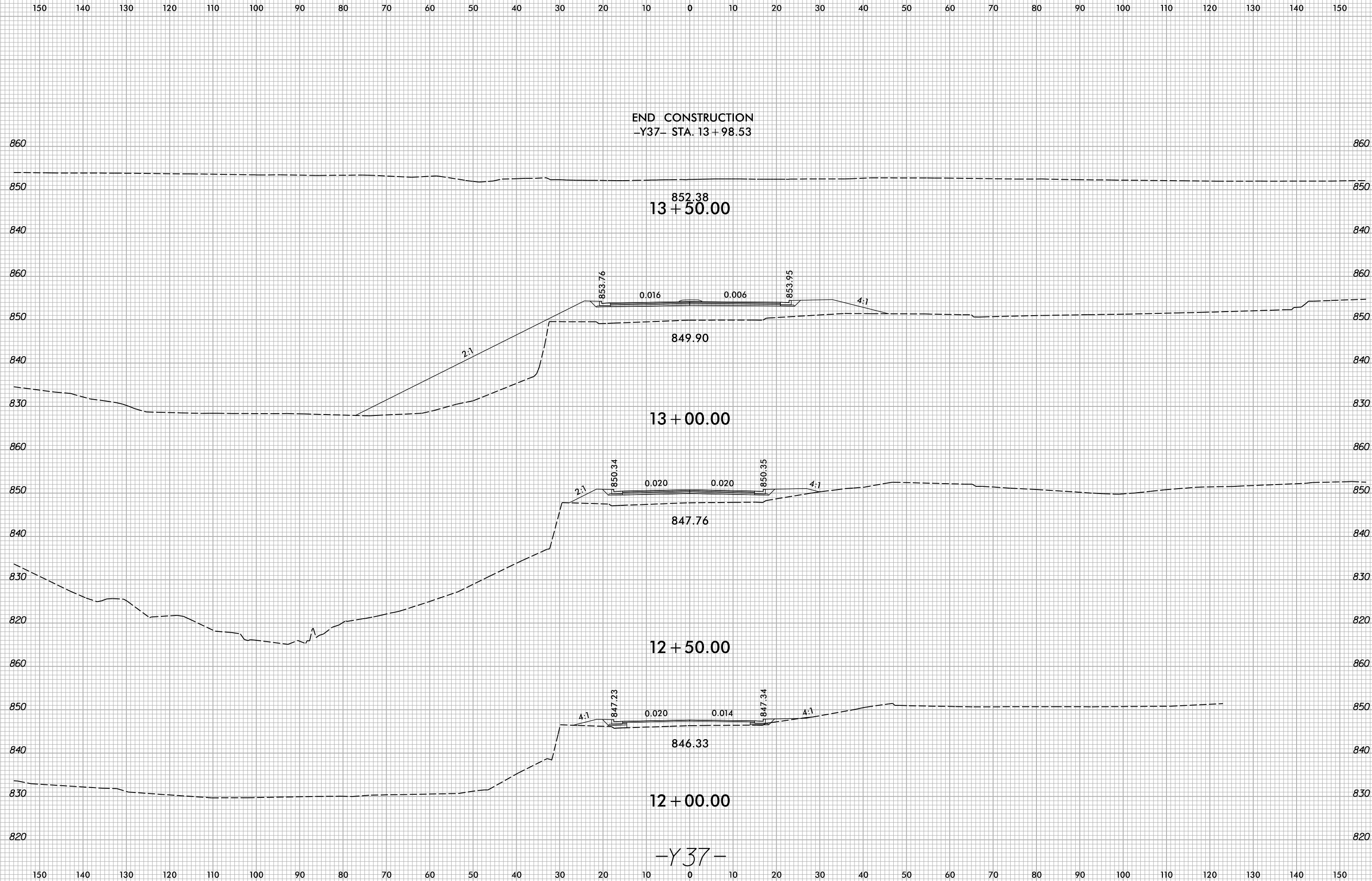
150 140 130 120 110 100 90 80 70 60 50 40 30 20 10 0 10 20 30 40 50 60 70 80 90 100 110 120 130 140 150

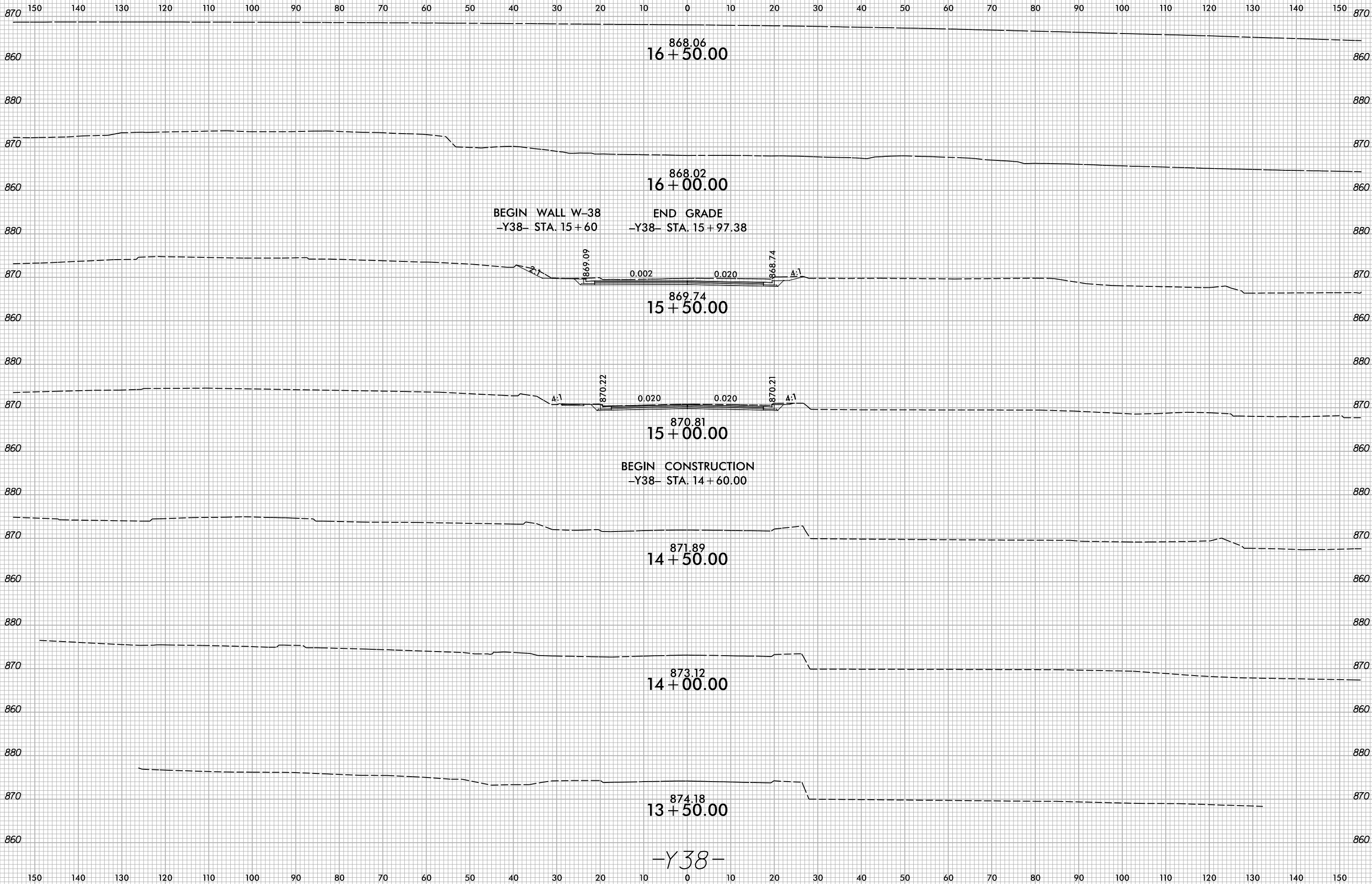


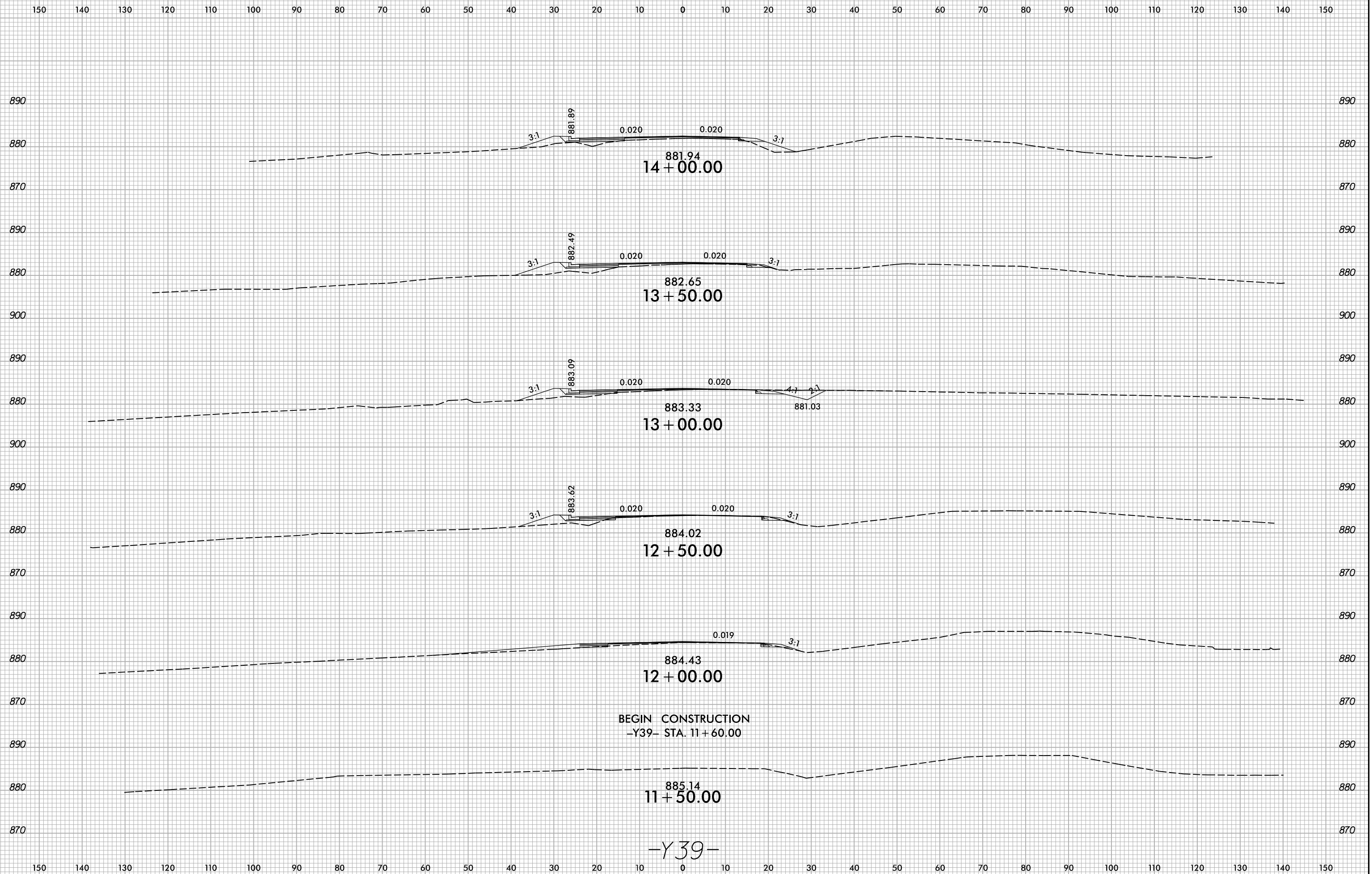


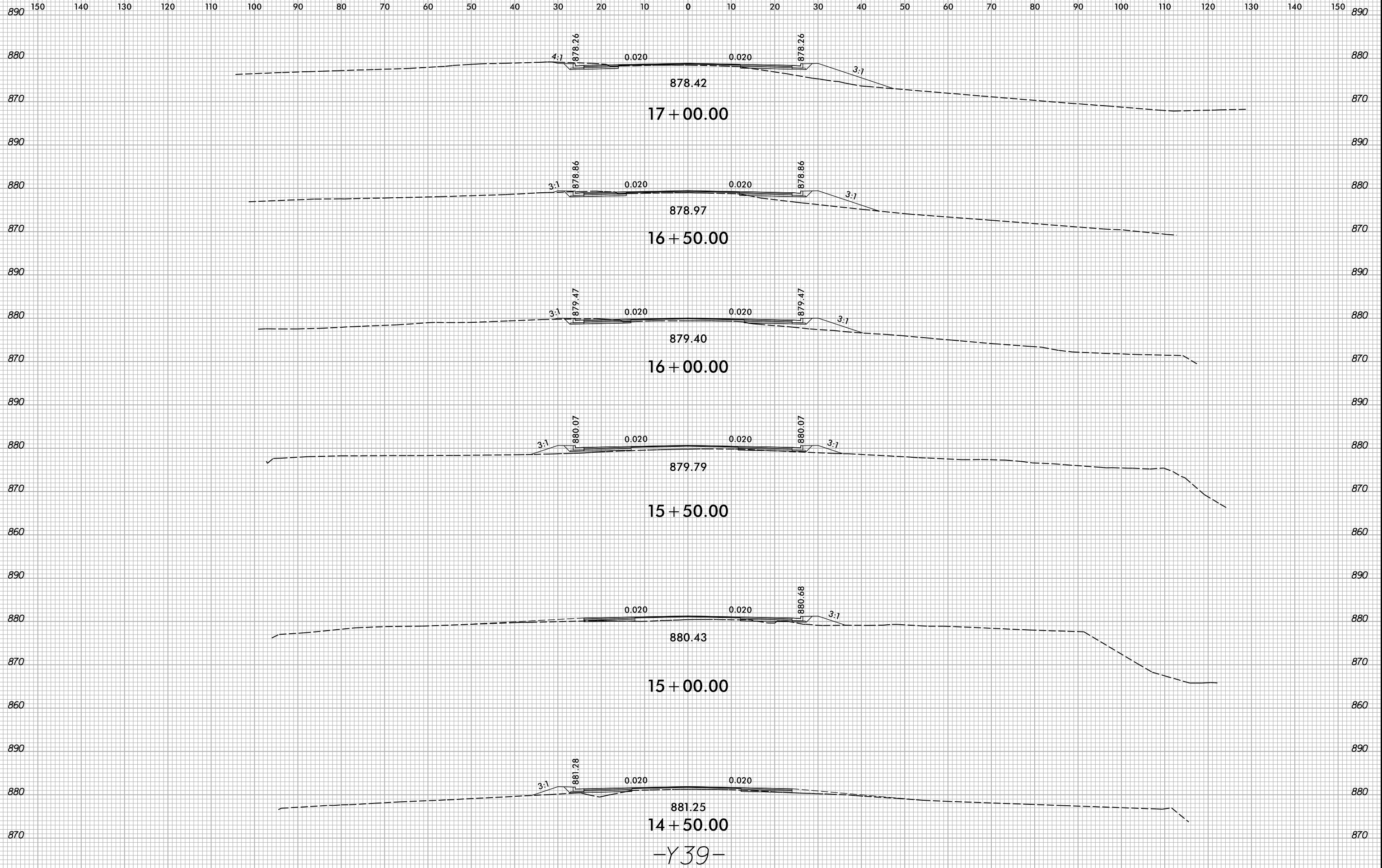
11+00.00
 BEGIN CONSTRUCTION
 -Y37- STA. 10+92.30

10+00.00
 -Y37-

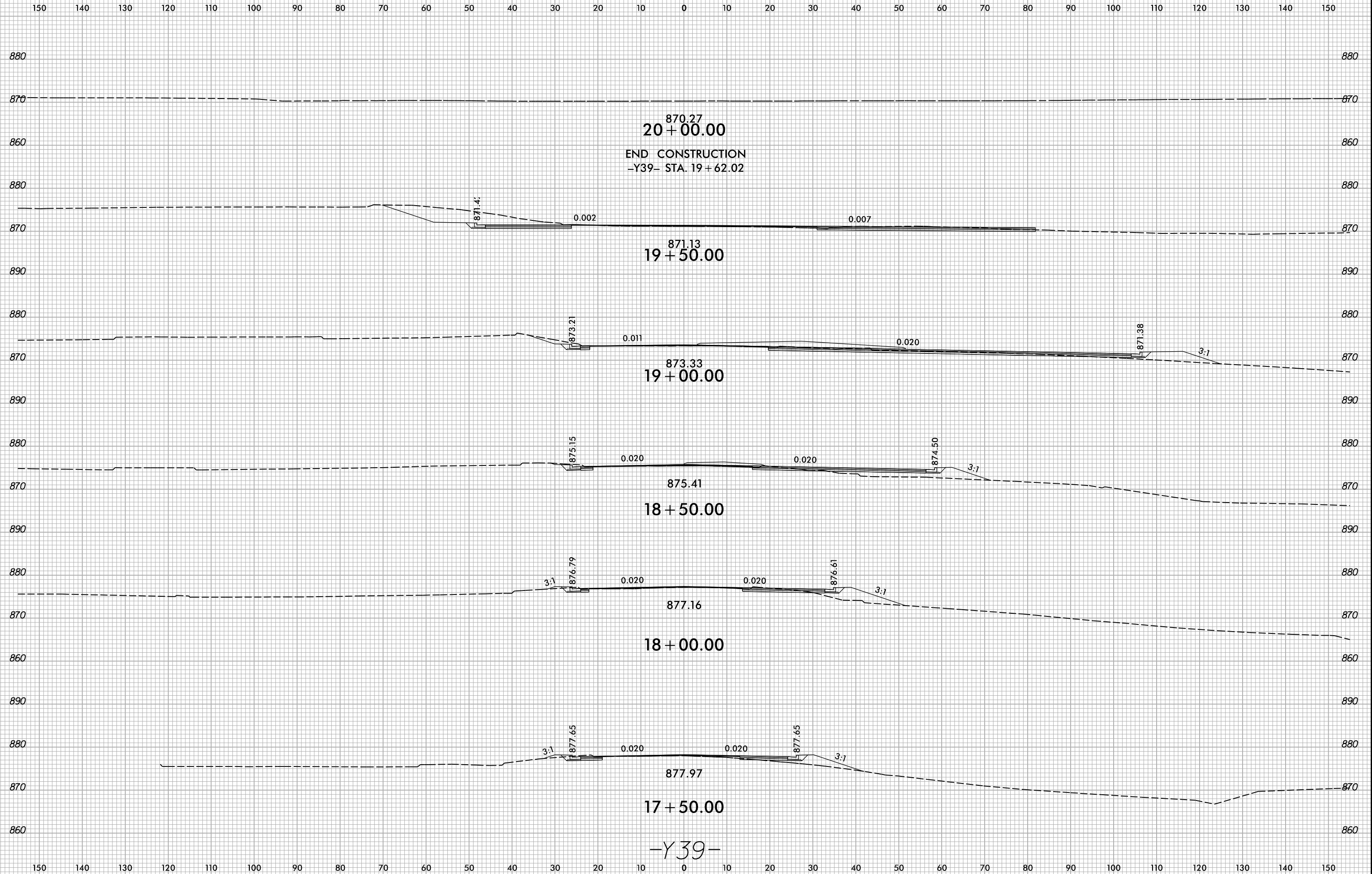


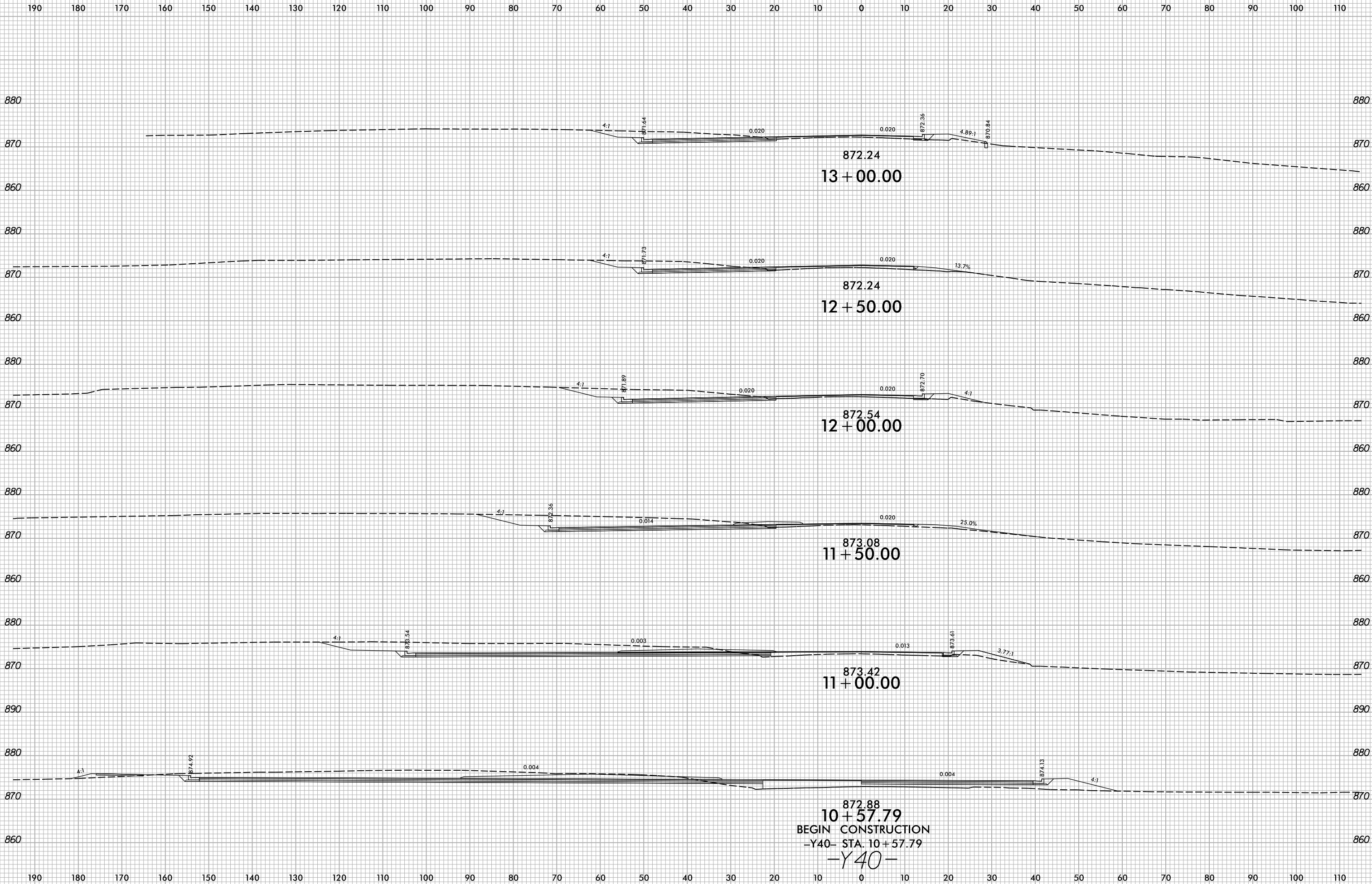


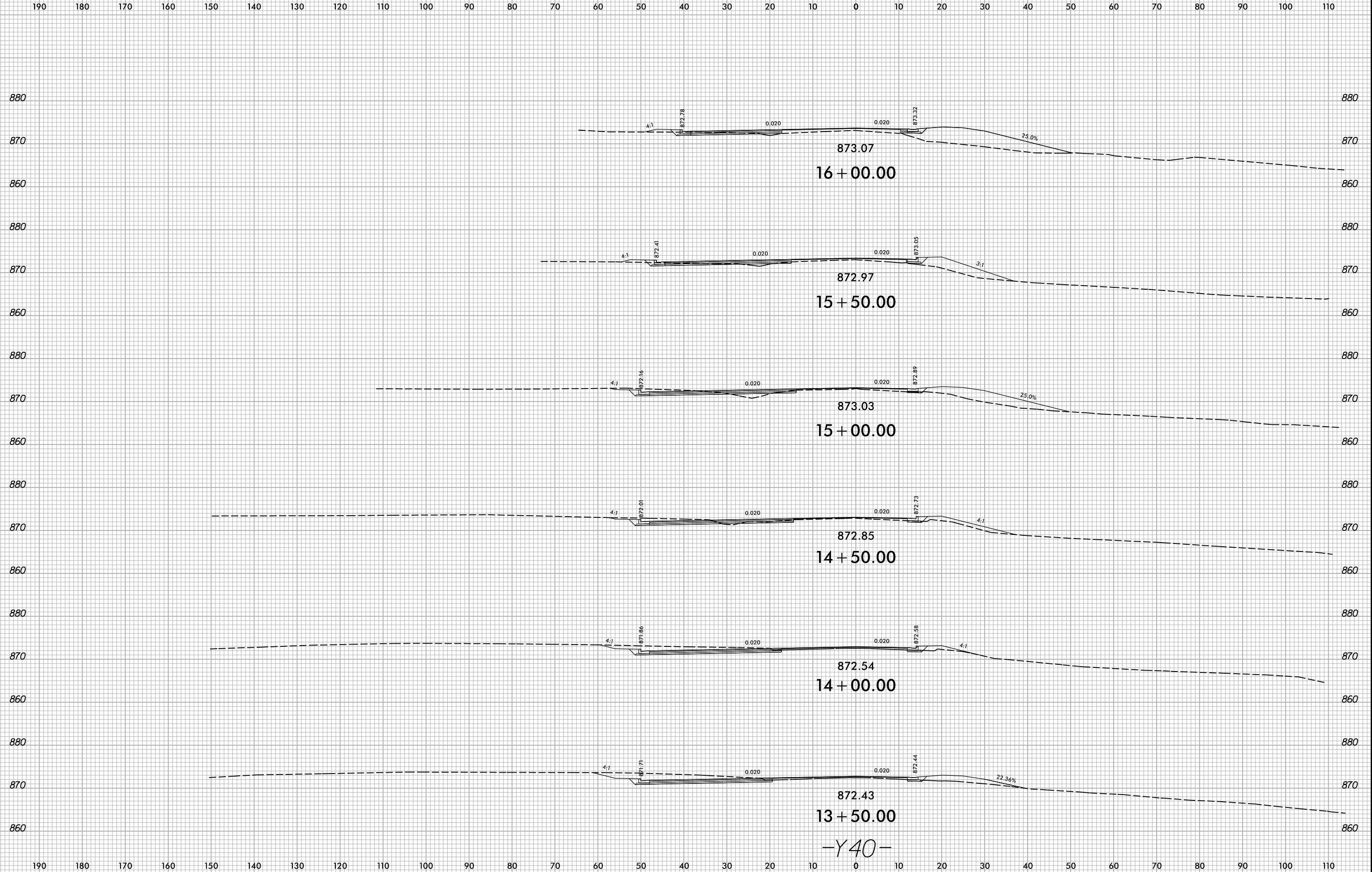


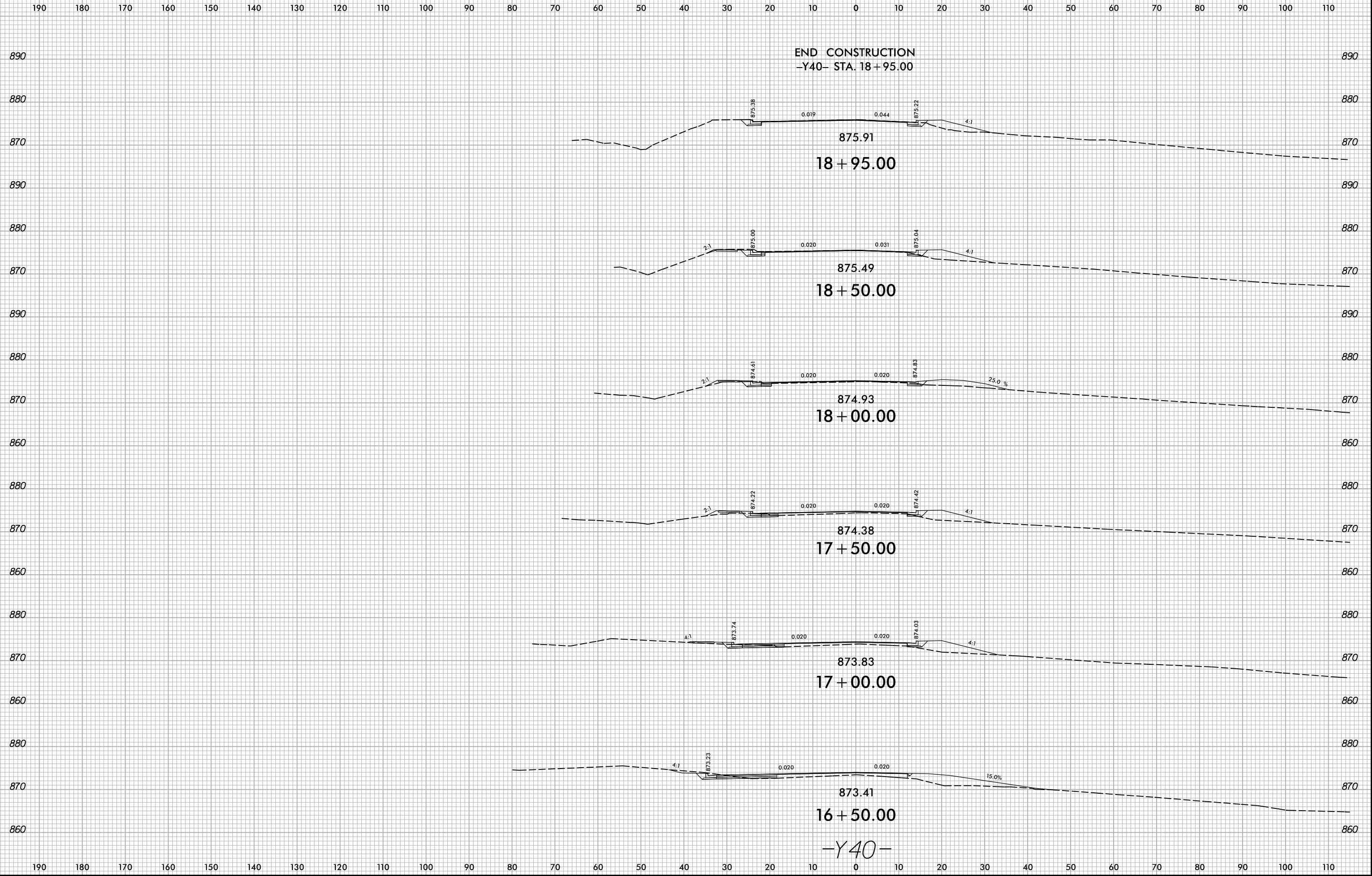


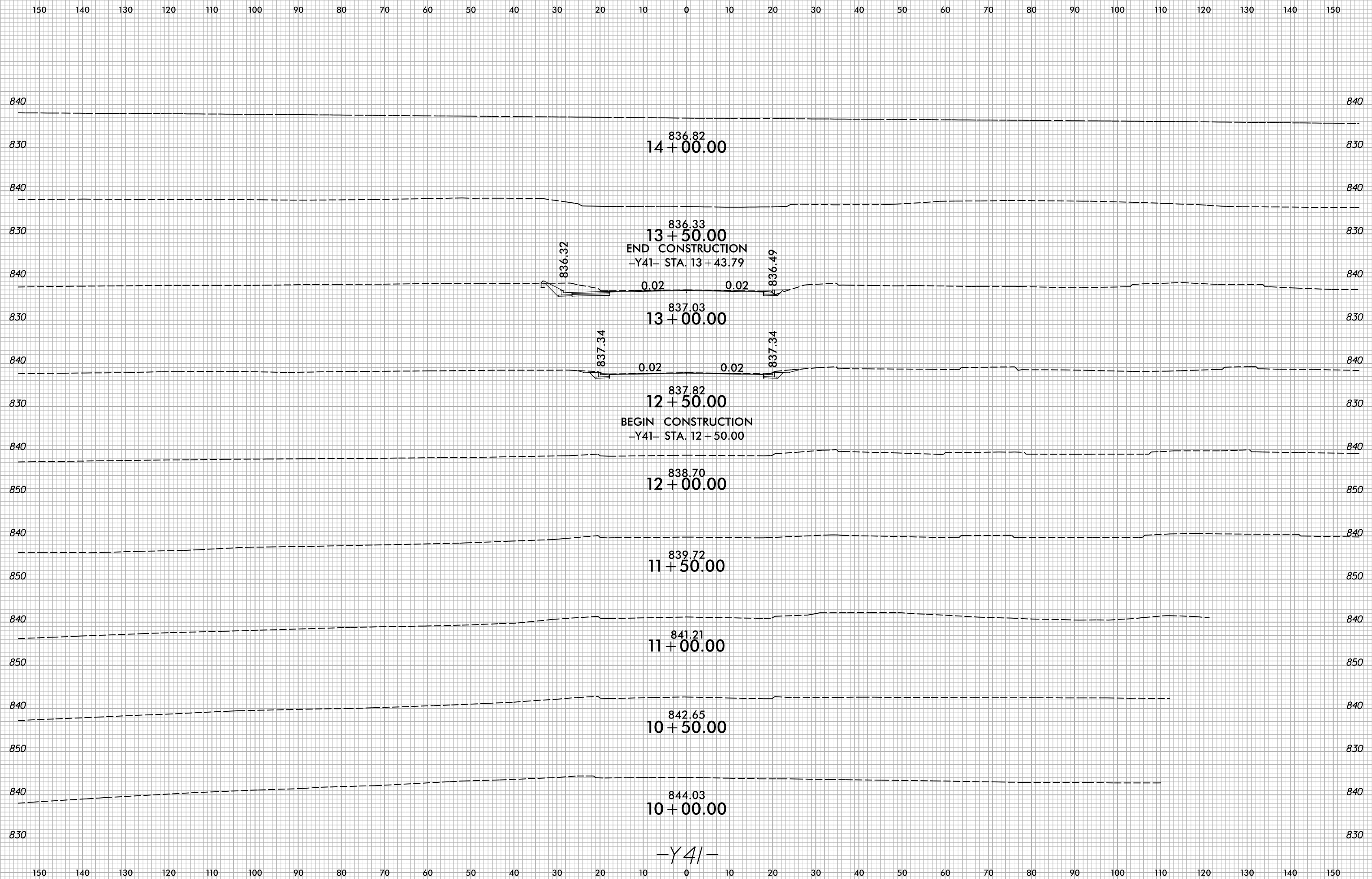
-Y39-

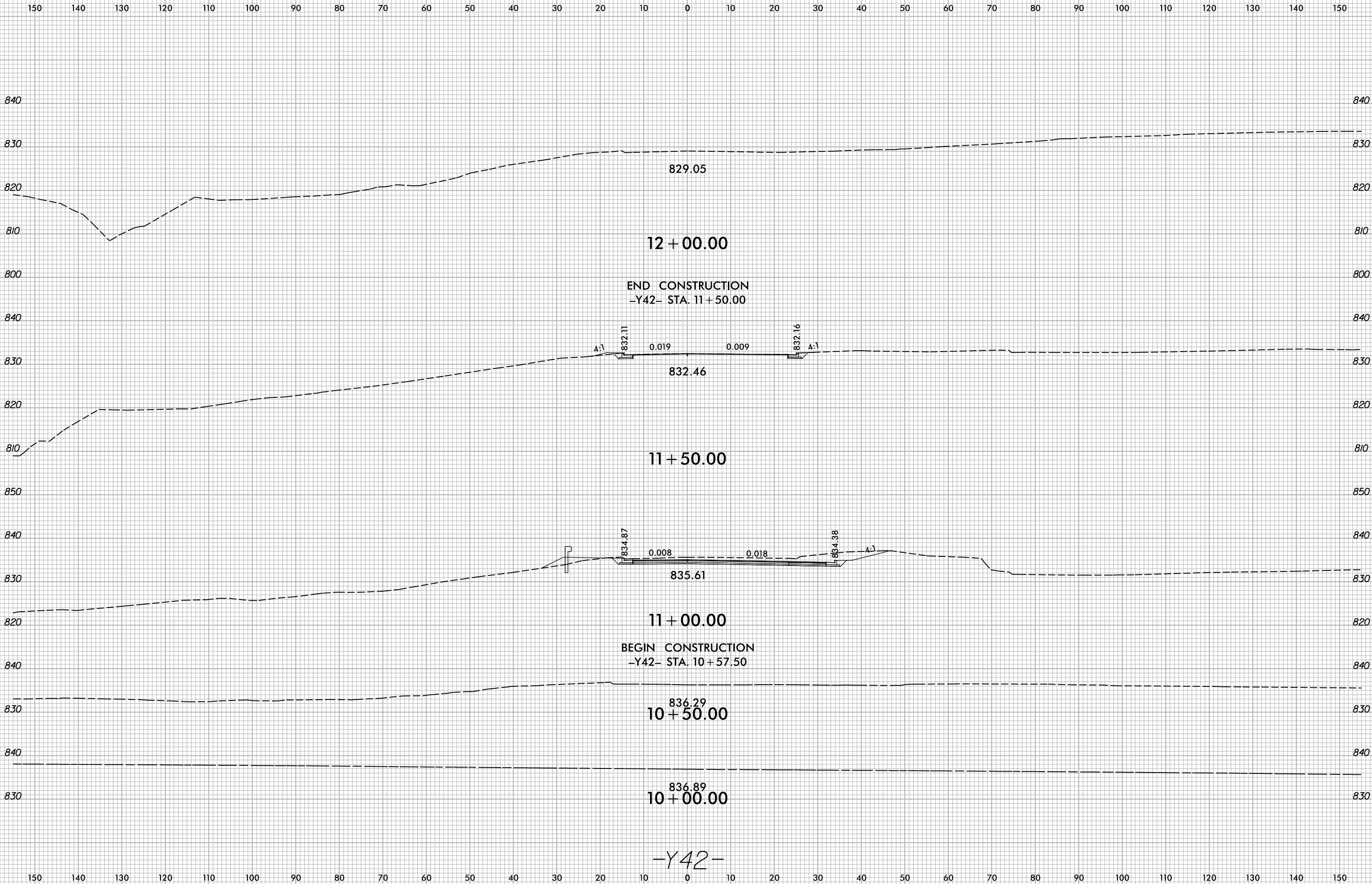




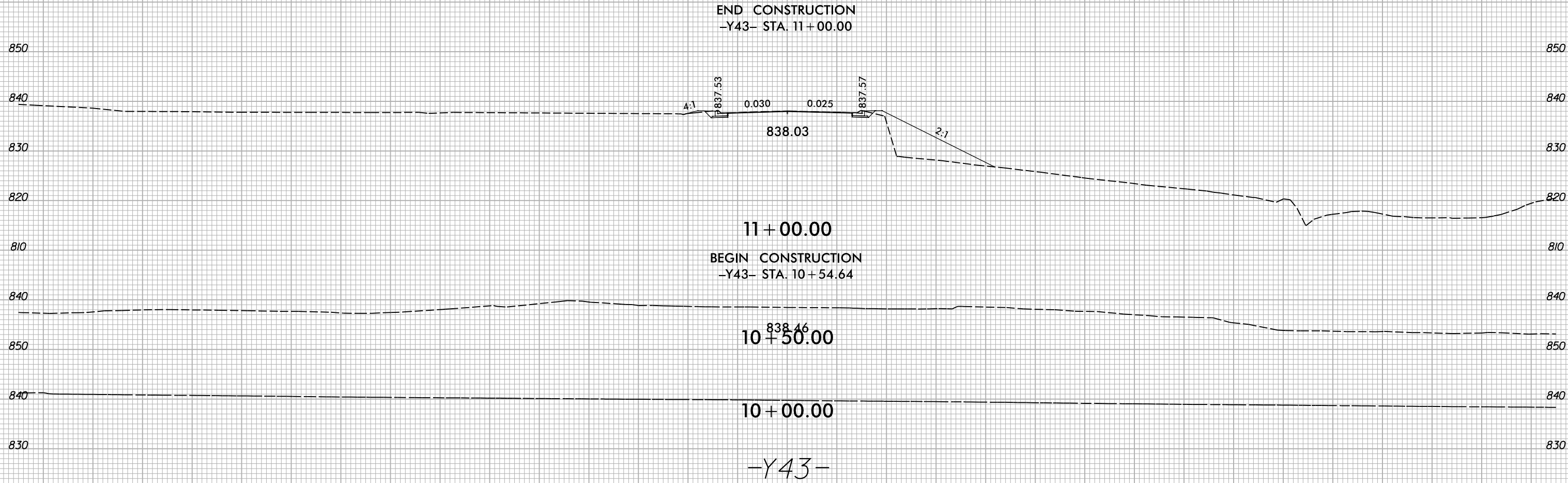


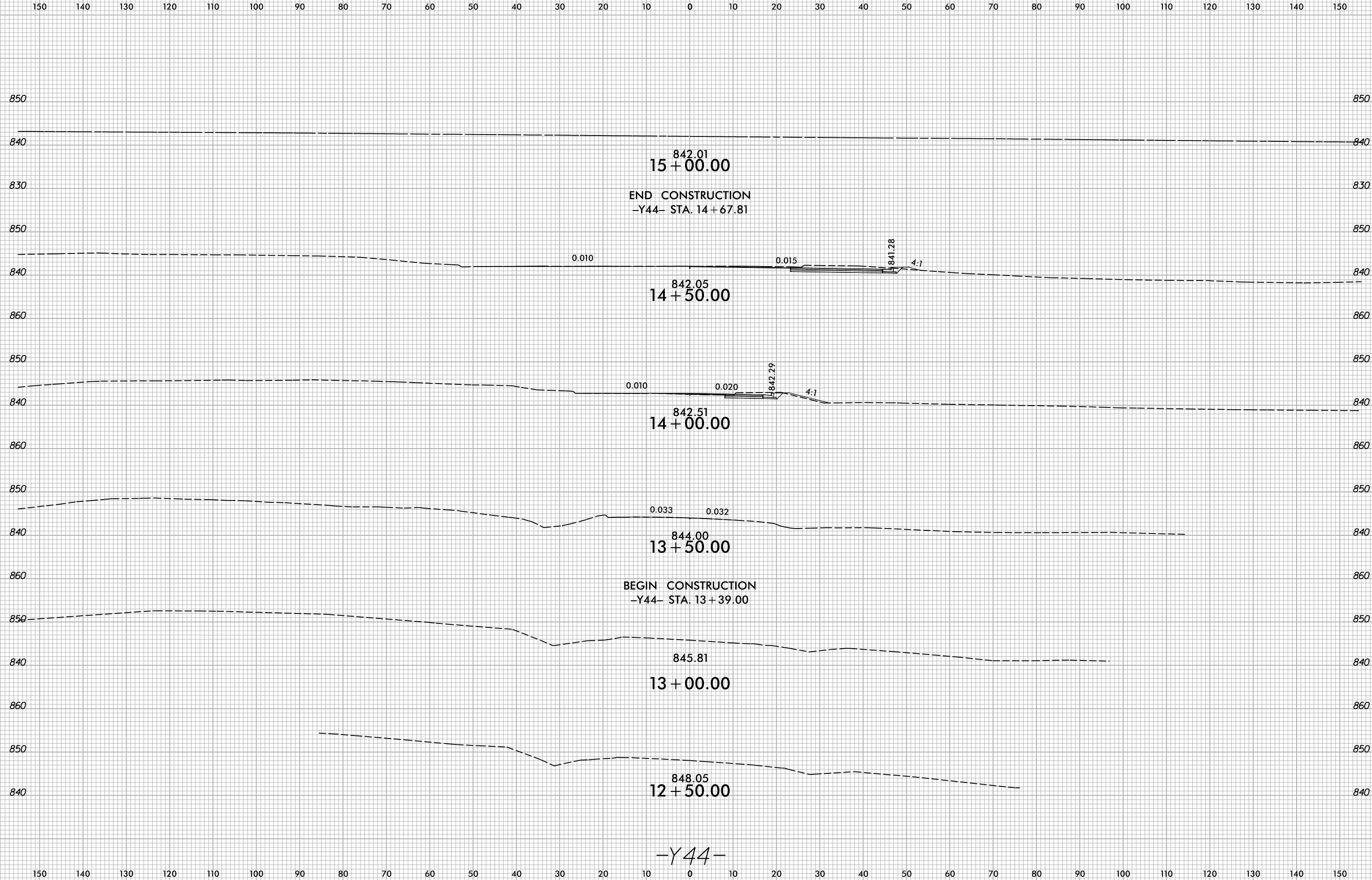


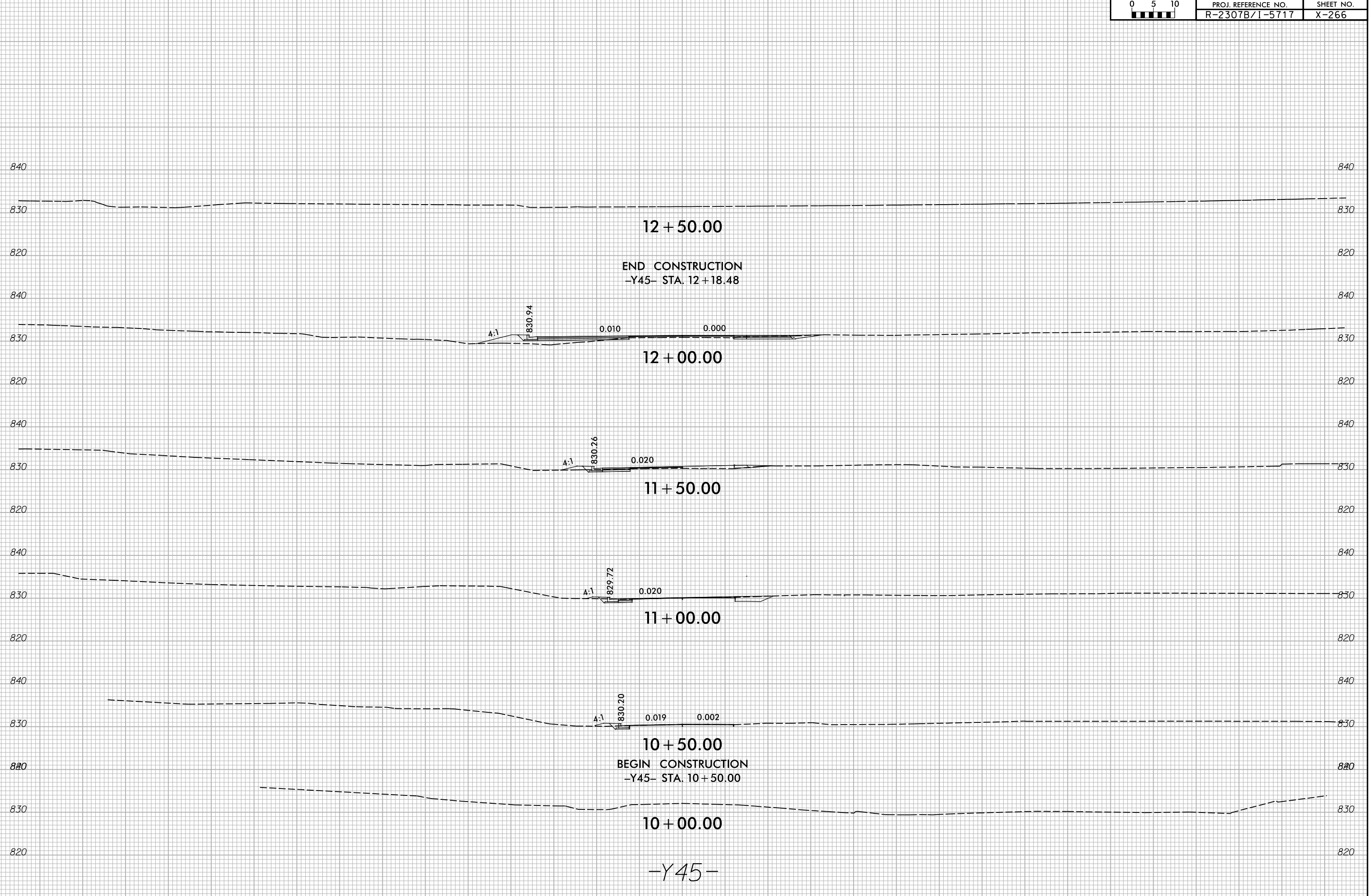




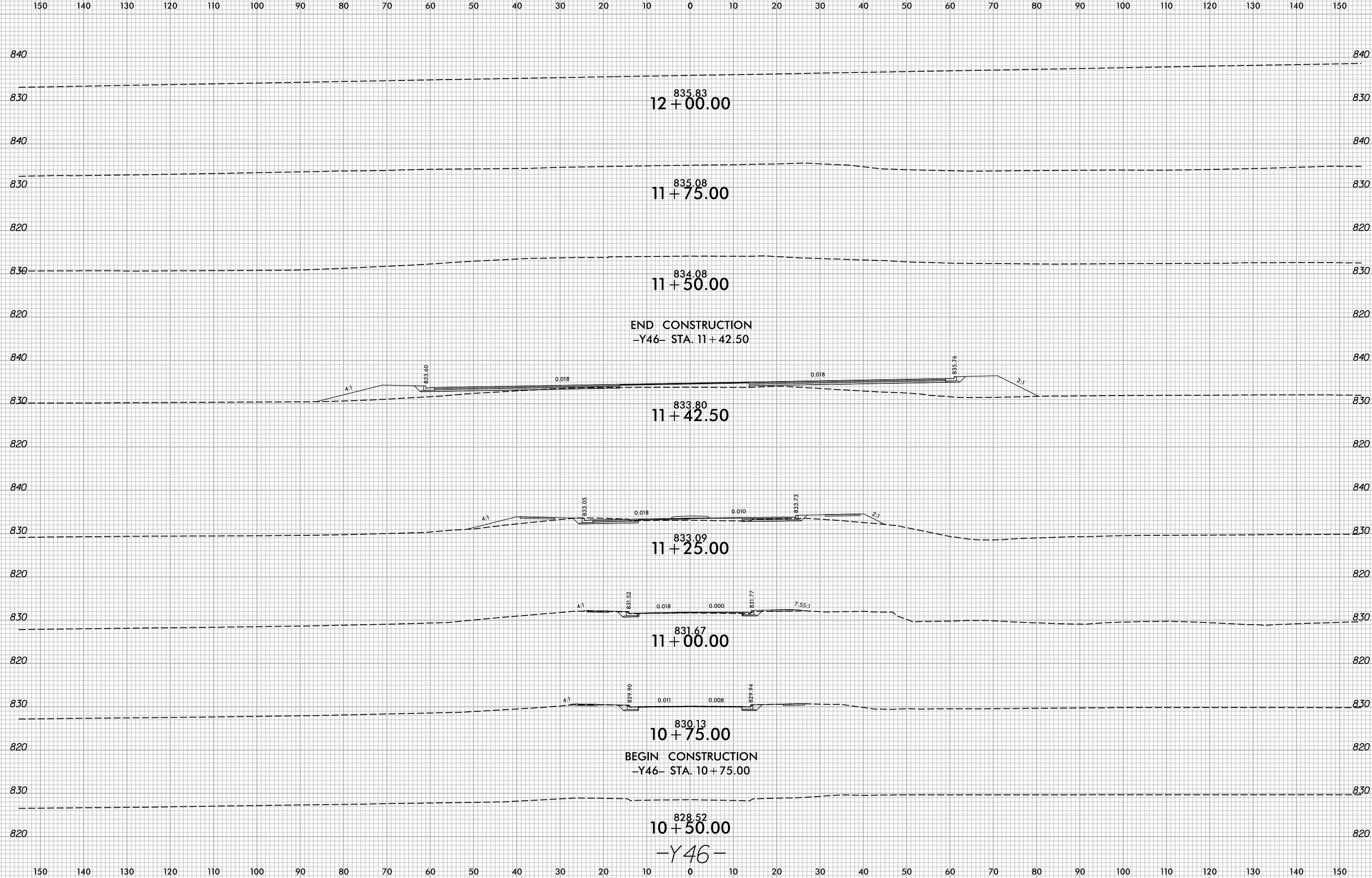
150 140 130 120 110 100 90 80 70 60 50 40 30 20 10 0 10 20 30 40 50 60 70 80 90 100 110 120 130 140 150





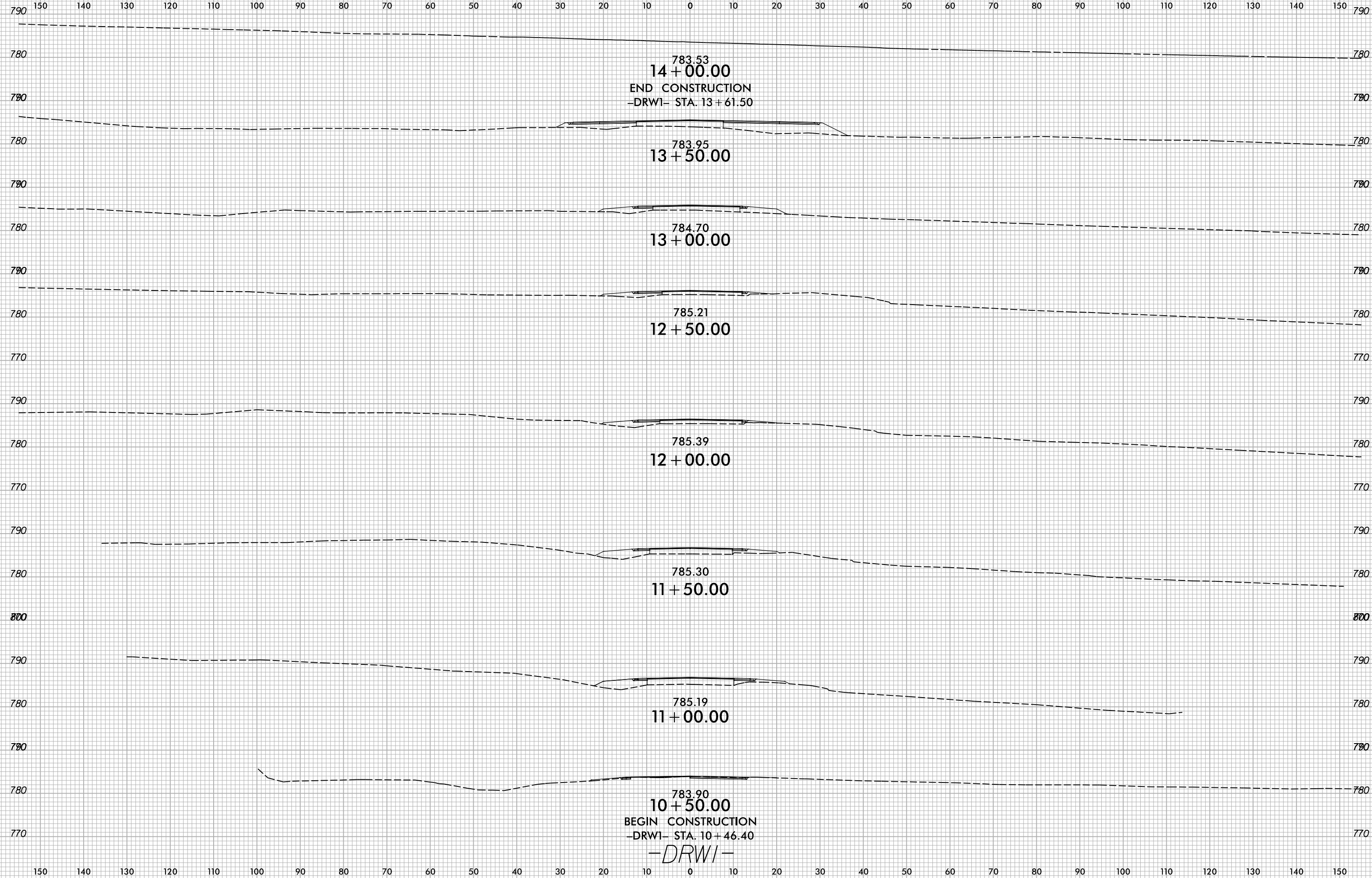


6/23/16



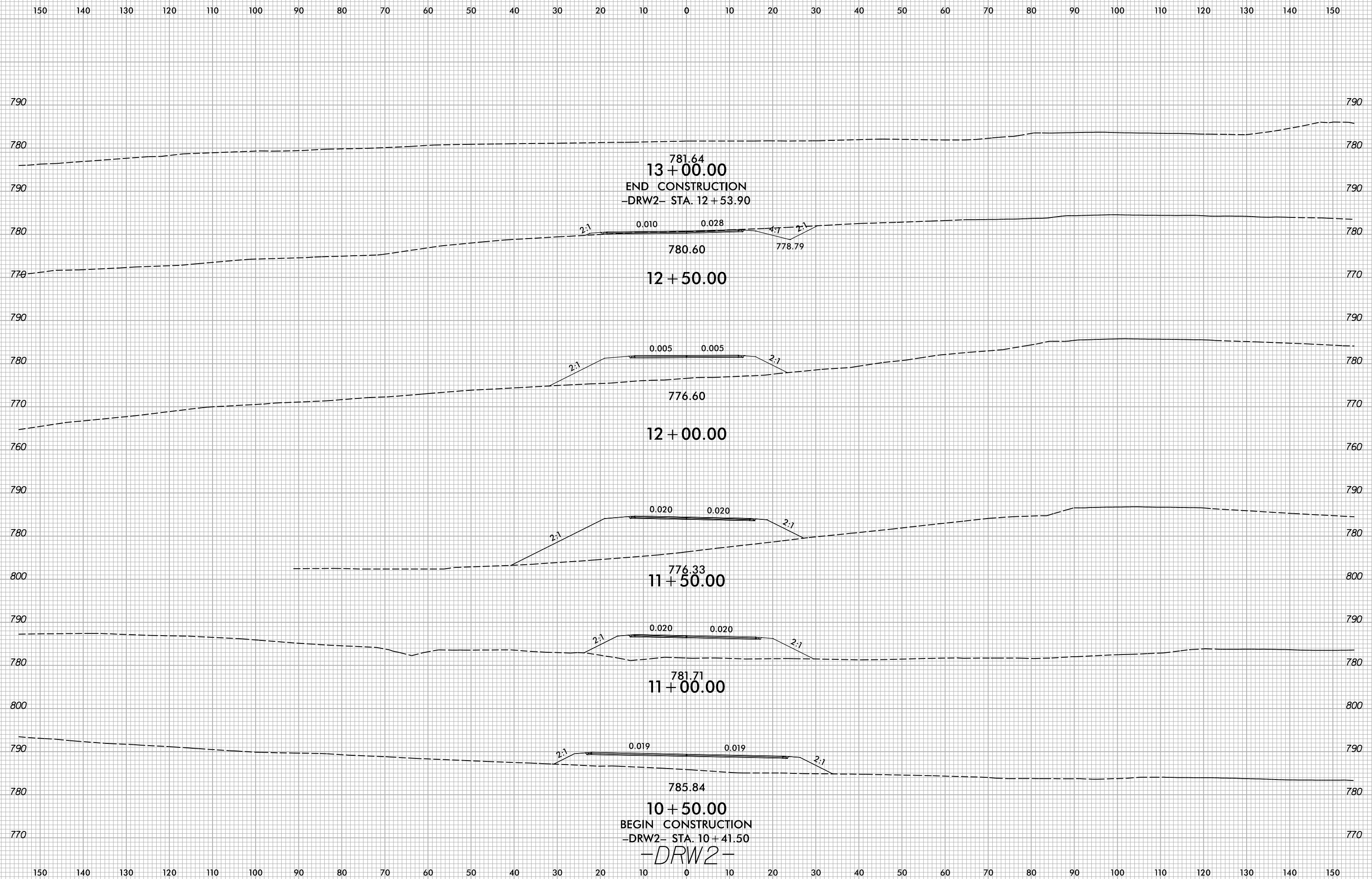
T:\23\2024\1-2307B\roadway\corridor\modeling\Group7\1R-2307B.RDY_XPL_Y46.dgn User:tblannon

6/23/16



I:\23\2024\1-2307B\roadway\corridor\modeling\Group1\R-2307B_RDY_XPL_DRWI.dgn
User: tbrannan

6/23/16



781.64
13 + 00.00
 END CONSTRUCTION
 -DRW2- STA. 12 + 53.90

780.60
12 + 50.00

776.60
12 + 00.00

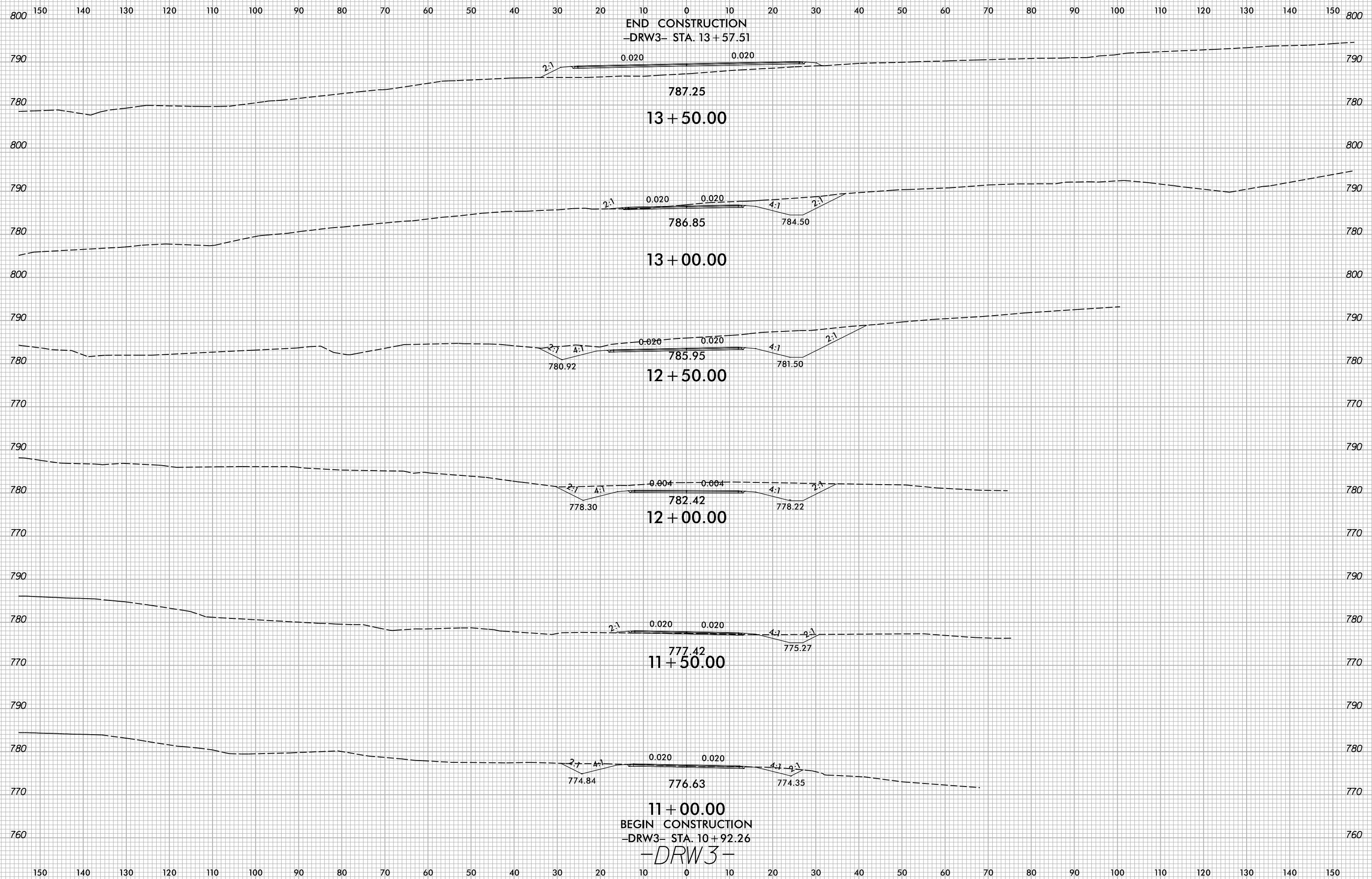
776.33
11 + 50.00

781.71
11 + 00.00

785.84
10 + 50.00
 BEGIN CONSTRUCTION
 -DRW2- STA. 10 + 41.50

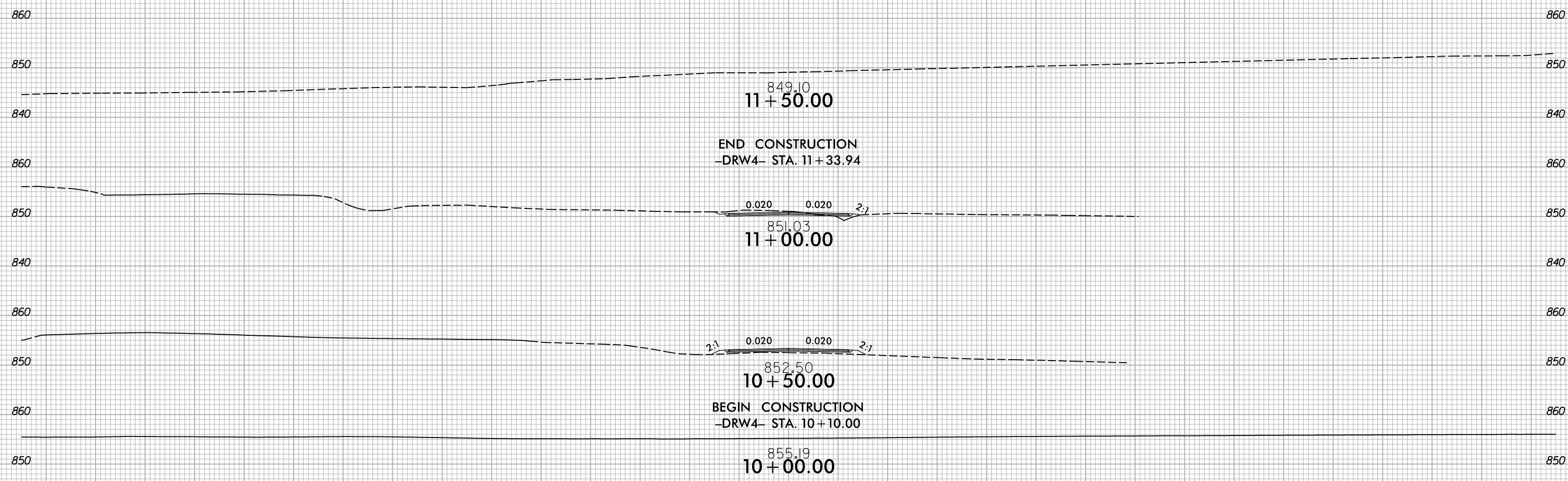
7/23/2024
 \\s:\2307b\roadway\corridor\modeling\group2\10-2307B_RDY_XPL_DRW2.dgn
 User:tblannon

6/23/16



7/23/2024 11:14:19 AM TGS
R-2307B_RDY_XPL_DRW3.dgn

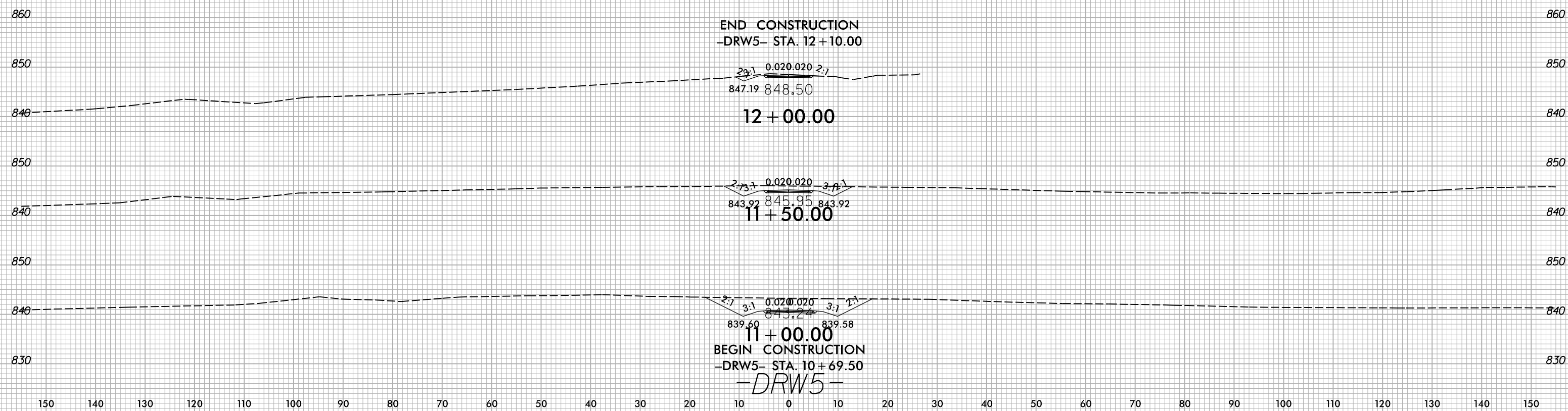
150 140 130 120 110 100 90 80 70 60 50 40 30 20 10 0 10 20 30 40 50 60 70 80 90 100 110 120 130 140 150



-DRW4-

150 140 130 120 110 100 90 80 70 60 50 40 30 20 10 0 10 20 30 40 50 60 70 80 90 100 110 120 130 140 150

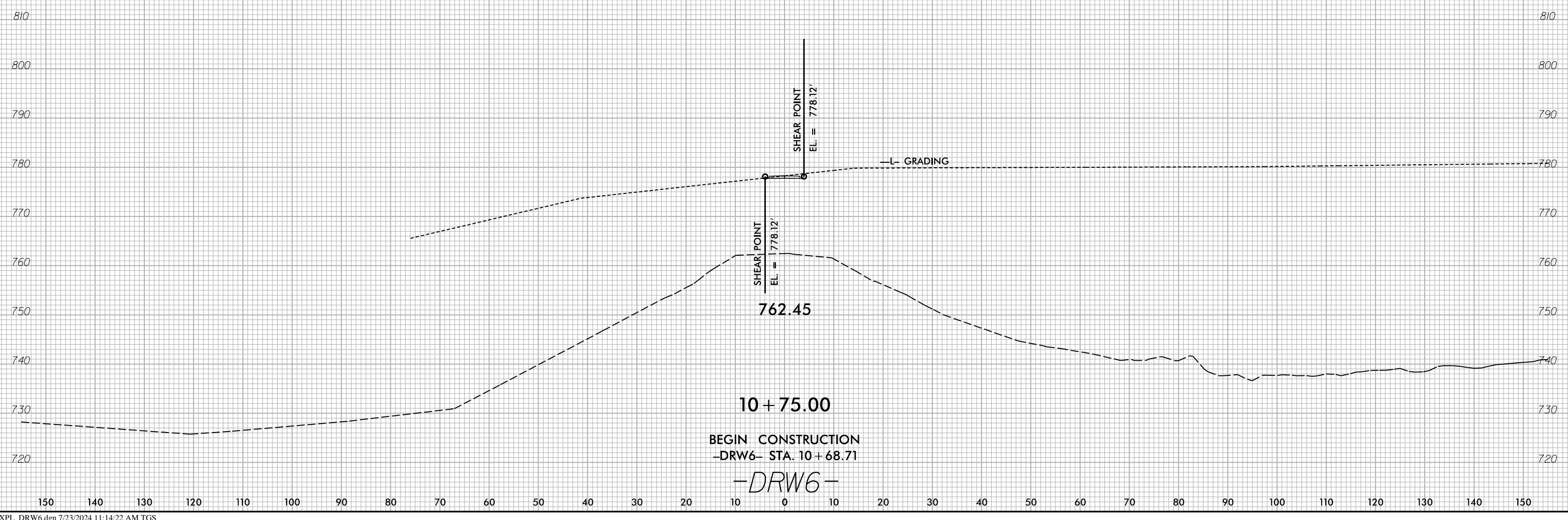
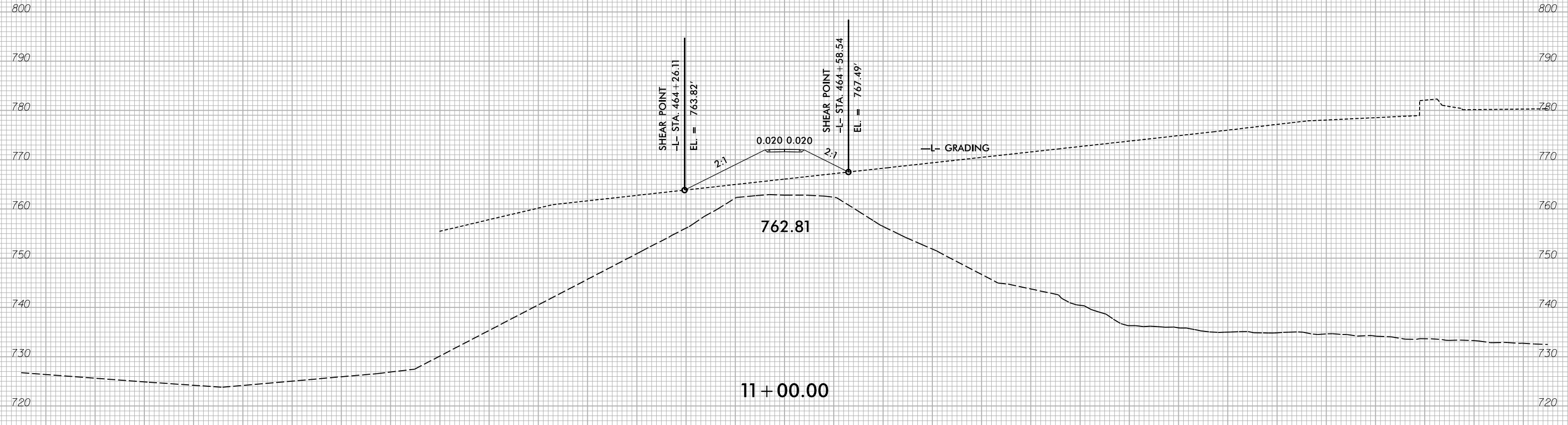
150 140 130 120 110 100 90 80 70 60 50 40 30 20 10 0 10 20 30 40 50 60 70 80 90 100 110 120 130 140 150



I:\23\2024\1-2307B\roadway\corridor\modeling\Group4\1R-2307B_RDY_XPL_DRW5.dgn
 User:tblrannan

6/23/16

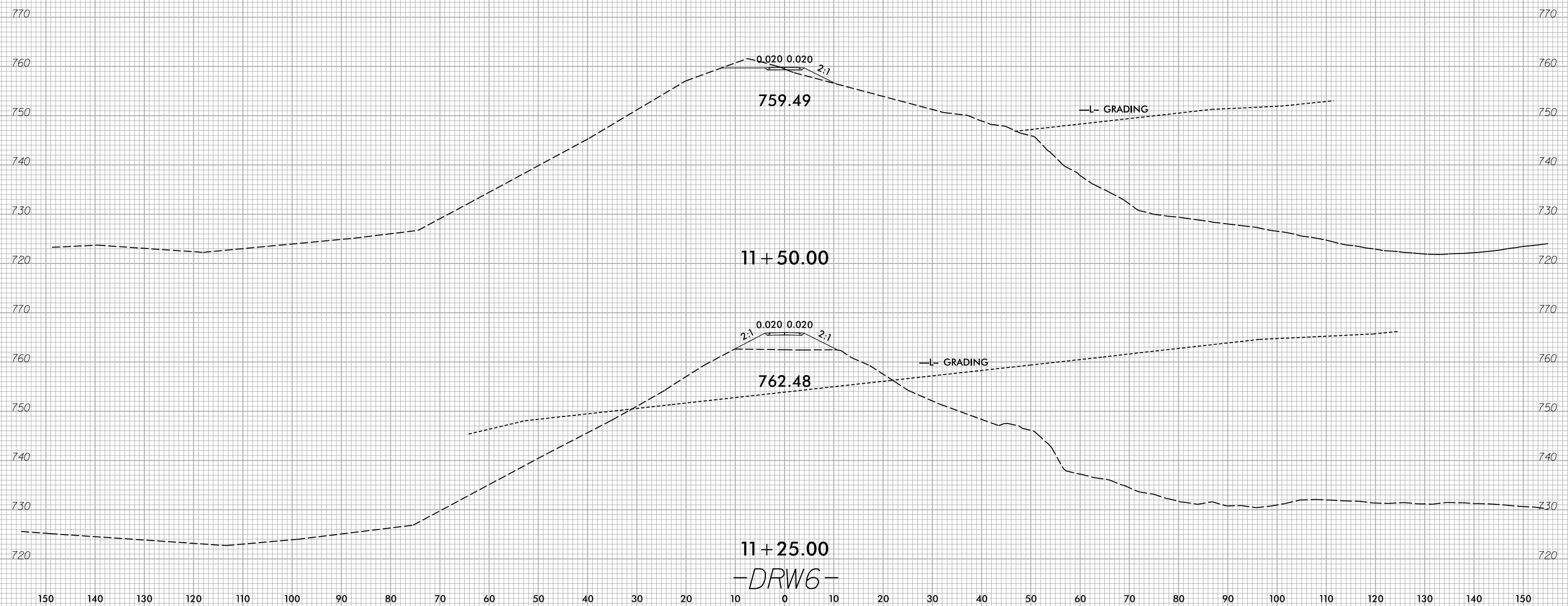
150 140 130 120 110 100 90 80 70 60 50 40 30 20 10 0 10 20 30 40 50 60 70 80 90 100 110 120 130 140 150



7/23/2024
\\2307b\roadway\corridor\modeling\1\1\2307B_RDY_XPL_DRW6.dgn
User:ctbrannan

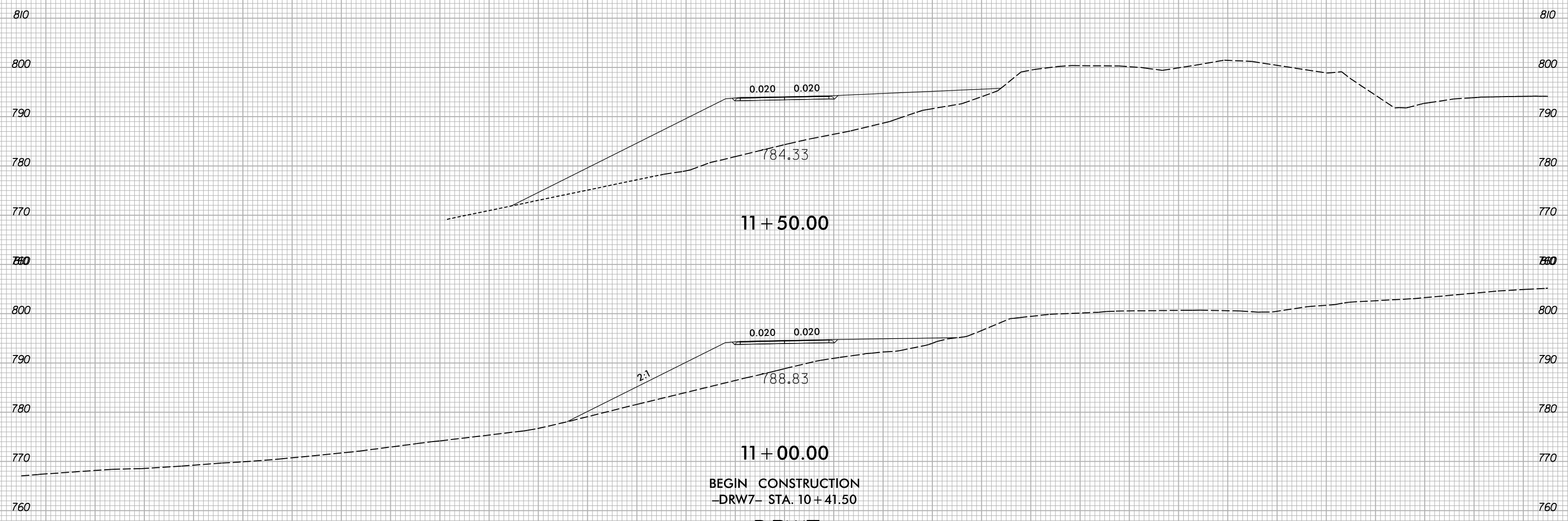
150 140 130 120 110 100 90 80 70 60 50 40 30 20 10 0 10 20 30 40 50 60 70 80 90 100 110 120 130 140 150

END CONSTRUCTION
-DRW6- STA. 11+51.12

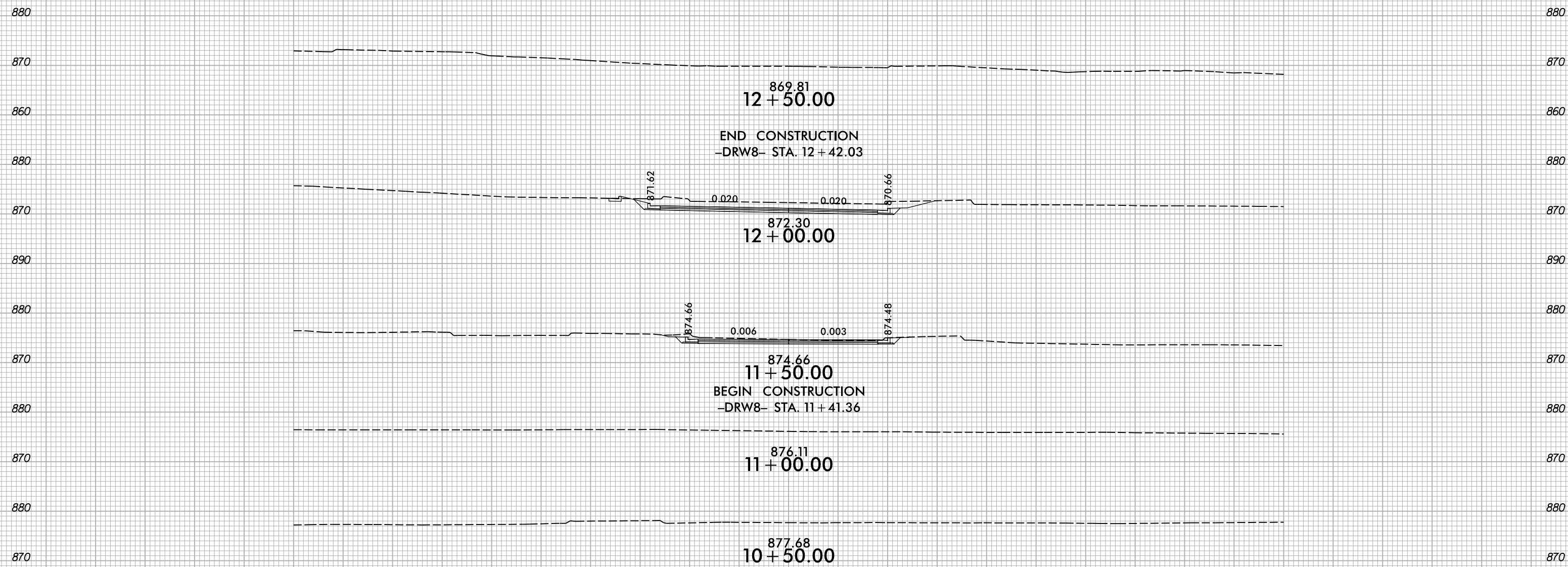


150 140 130 120 110 100 90 80 70 60 50 40 30 20 10 0 10 20 30 40 50 60 70 80 90 100 110 120 130 140 150

END CONSTRUCTION
-DRW7- STA. 14 + 45.00



150 140 130 120 110 100 90 80 70 60 50 40 30 20 10 0 10 20 30 40 50 60 70 80 90 100 110 120 130 140 150




-DRW8-

6/23/16

0 5 10	PROJ. REFERENCE NO.	SHEET NO.
	R-2307B/1-5717	X-277

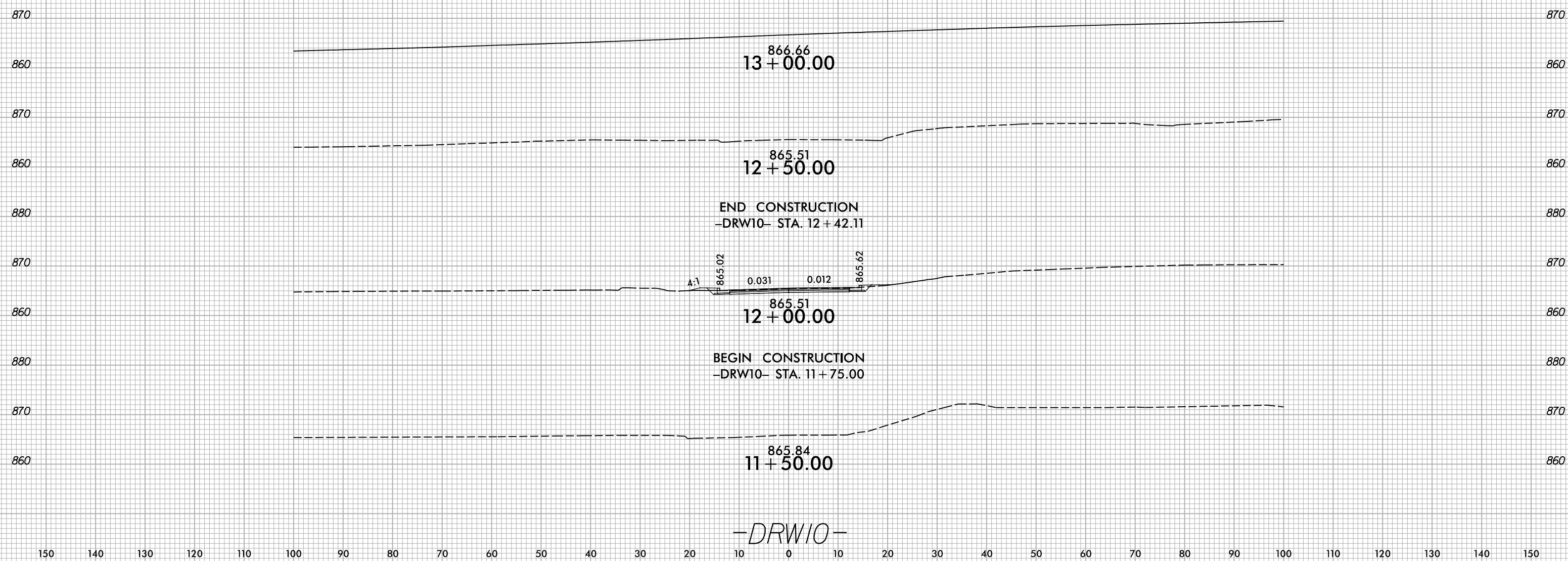
150 140 130 120 110 100 90 80 70 60 50 40 30 20 10 0 10 20 30 40 50 60 70 80 90 100 110 120 130 140 150



150 140 130 120 110 100 90 80 70 60 50 40 30 20 10 0 10 20 30 40 50 60 70 80 90 100 110 120 130 140 150

7/23/2024
 \\123\2024\1-2307B\roadway\Corridor-Modeling\Group6\1-R-2307B_RDY_XPL_DRW9.dgn
 User:tblannon

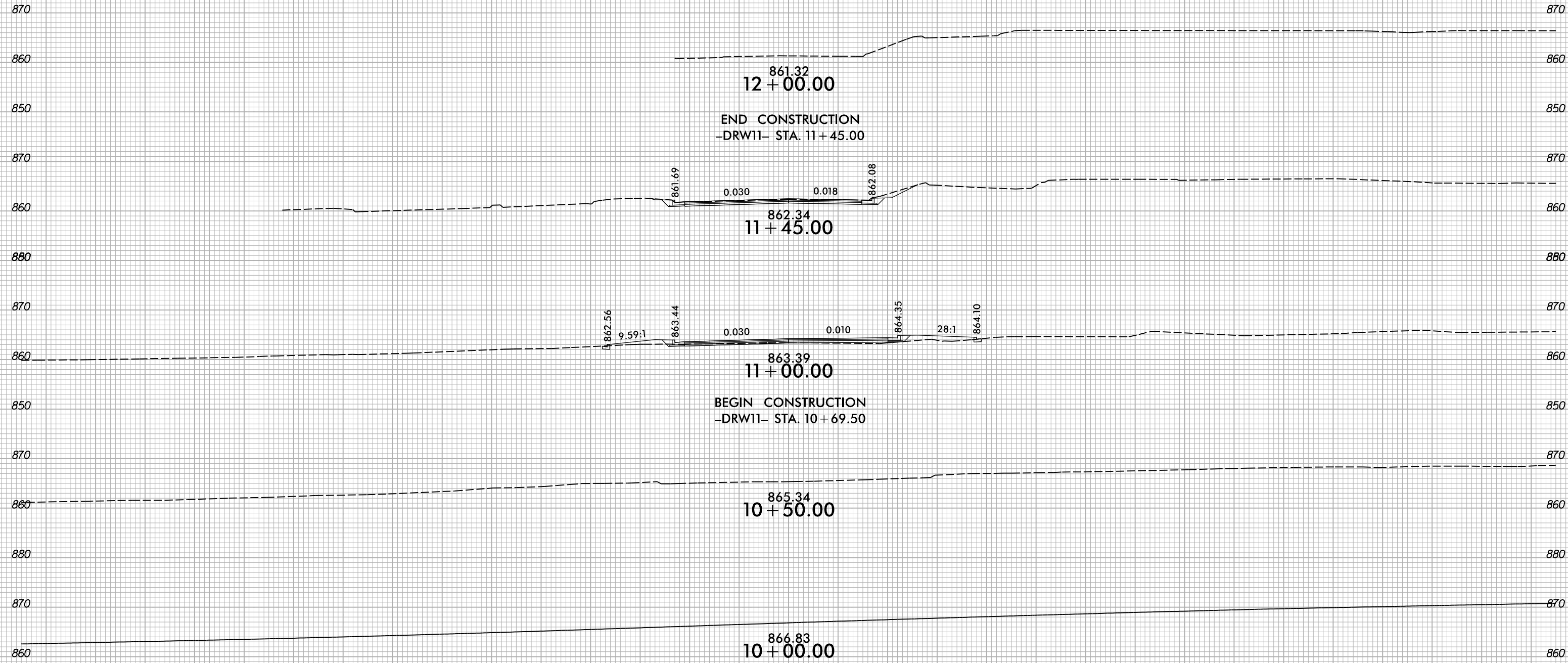
150 140 130 120 110 100 90 80 70 60 50 40 30 20 10 0 10 20 30 40 50 60 70 80 90 100 110 120 130 140 150



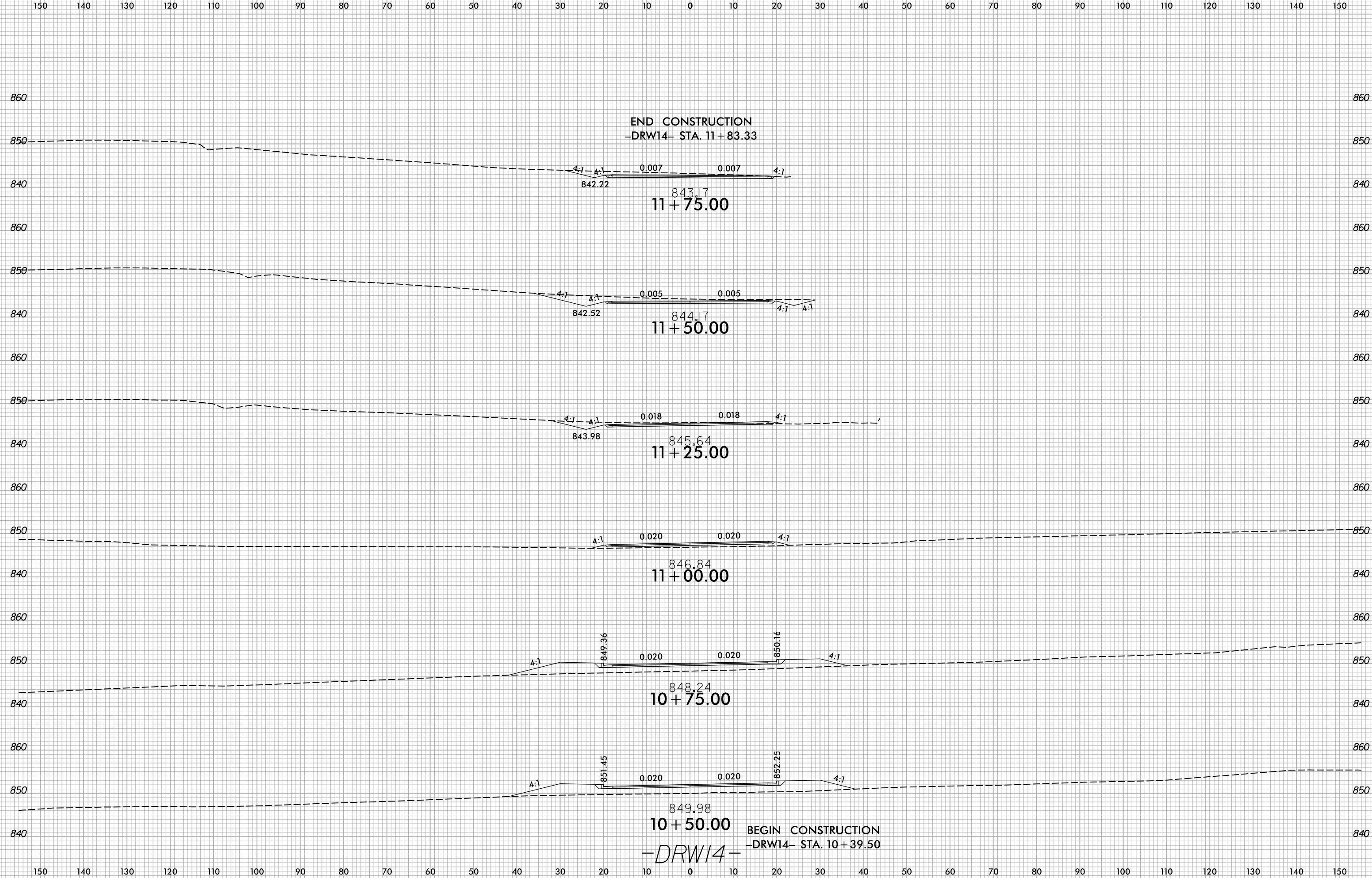
-DRW10-

150 140 130 120 110 100 90 80 70 60 50 40 30 20 10 0 10 20 30 40 50 60 70 80 90 100 110 120 130 140 150

150 140 130 120 110 100 90 80 70 60 50 40 30 20 10 0 10 20 30 40 50 60 70 80 90 100 110 120 130 140 150



-DRW11-



END CONSTRUCTION
-DRW14- STA. 11+83.33

11+75.00

11+50.00

11+25.00

11+00.00

10+75.00

10+50.00

BEGIN CONSTRUCTION
-DRW14- STA. 10+39.50

-DRW14-