

STATE OF NORTH CAROLINA
DIVISION OF HIGHWAYS

INDEX OF CROSS SECTION SHEETS

CROSS SECTION	VOLUME SHEETS	X-0A TO X-0J			
-L-	NC 150	X-1 TO X-169	-Y29-	REGENCY CENTER DR	X-227
-Y-	GREENWOOD RD	X-170 TO X-171	-Y30-	ROLLING HILLS RD	X-228 TO X-229
-Y1-	SR 3060 MARINER POINTE LN	X-172 TO X-173	-Y31-	I-77	X-230 TO X-233
-Y2- & -Y2DET-	SR 3148 PINNACLE LN	X-174 TO X-175	-Y31RPA-	I-77 RAMP A	X-234 TO X-235
-Y3-	SR 3180 HIGH HILLS DR	X-176	-Y31RPB-	I-77 RAMP B	X-236 TO X-238
-Y4-	SR 3145 PINNACLE SHORES DR	X-177	-Y31RPC-	I-77 RAMP C	X-239 TO X-241
-Y4A-	SR 3143 SIENNA LN	X-178	-Y31RPD-	I-77 RAMP D	X-242 TO X-245
-Y5-	SR 3141 LONG COVE LN	X-179	-Y32-	FAIRFIELD INN ENTRANCE	X-246
-Y6-	SR 3140 INDIGO LN	X-180	-Y33-	STRAIGHTAWAY DR	X-247
-Y7-	SR 1211 PARADISE PENINSULA DR	X-181	-Y34-	MOORESVILLE FESTIVAL SHOPPING CENTER	X-248
-Y8- & -Y8DET-	SR 1450 HERMANCE LN	X-182 TO X-184	-Y35-	NORMAN STATION BLVD	X-249 TO X-250
-Y9- & -Y9DET-	SR 1438 WADDELL RD	X-185 TO 186	-Y36-	CONSUMER SQUARE ENTRANCE	X-251 TO X-252
-Y9DET-	SR 1438 WADDELL RD DETOUR	X-187 TO X-188	-Y37-	PORTESTOWNE WAY	X-253 TO X-254
-Y10-	SR 3013 QUIET COVE RD	X-189	-Y38-	CORPORATE CENTER DR	X-255
-Y11-	BOATERS DR	X-190	-Y39-	SR 1116 TALBERT ROAD	X-256 TO X-258
-Y12-	SR 1396 ROBINSON RD	X-191	-Y40-	SR 1116 TALBERT ROAD	X-259 TO X-261
-Y13-	SR 1168 McCRARY RD	X-192	-Y41-	MACLEOD DR	X-262
-Y14-	RIVER PARK RD	X-193	-Y42-	MACLEOD DR	X-263
-Y16-	SR 1303 PERTH RD	X-194 TO X-199	-Y43-	COMMONS DR	X-264
-Y17-	SR 1180 DOOLIE RD	X-200 TO X-207	-Y44-	US 21 RAMP	X-265
-Y18-	BYERS VILLAGE AVE	X-208	-Y45-	PRIVATE DRIVE	X-266
-Y19-	WATER OAK DR	X-209	-Y46-	GRESHAM LN	X-267
-Y20-	ANTIQUITY LN	X-210	-DRW1-	PINNACLE ACCESS AREA	X-268
-Y21-	SR 1304 ERVIN RD	X-211	-DRW2-	McCRARY CREEK ACCESS AREA	X-269
-Y22-	MORRISON PLANTATION PKWY SB	X-212	-DRW3-	DOCK PARKING LOT	X-270
-Y23-	MORRISON PLANTATION PKWY NB	X-213 TO X-214	-DRW4-	BIG DADDY'S OF LAKE NORMAN	X-271
-Y24-	LEISUREWOOD DR	X-215	-DRW5-	PRIVATE DRIVEWAY PARCEL 139	X-272
-Y25-	TARGET ENTRANCE	X-216	-DRW6-	DRIVEWAY TO SKIMMER DAM	X-273 TO X-274
-Y26-	SR 1467 BLUEFIELD RD	X-217 TO X-220	-DRW7-	HARVEL RD	X-275
-Y26A-	SR 1467 WILLIAMSON RD	X-221 TO X-224	-DRW8-	FOOD LION ENTRANCE	X-276
-Y27-	SPIRITS DR	X-225	-DRW9-	LOWE'S ENTRANCE	X-277
-Y28-	SPIRITS DR	X-226	-DRW10-	IHOP ENTRANCE	X-278
			-DRW11-	HOBBY LOBBY ENTRANCE	X-279
			-DRW14-	BIG DADDY'S DRIVEWAY	X-280

**Quantities are approximate only. The Resident Engineer will
recess-section the work accurately when the project is staked
out. These cross-section notes will be used in computing the
final quantities for which the contractor will be paid.**

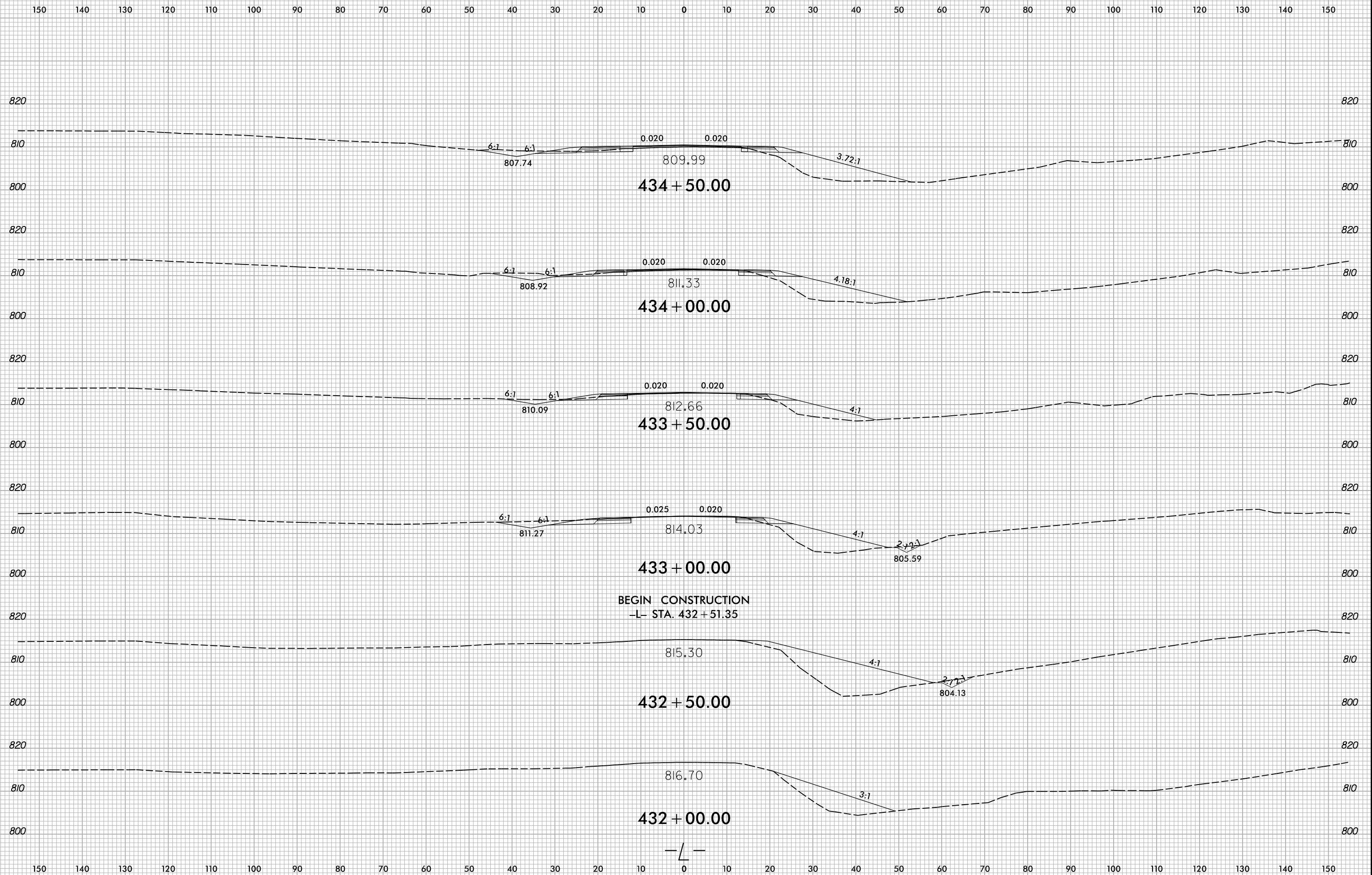
STATE OF NORTH CAROLINA DIVISION OF HIGHWAYS

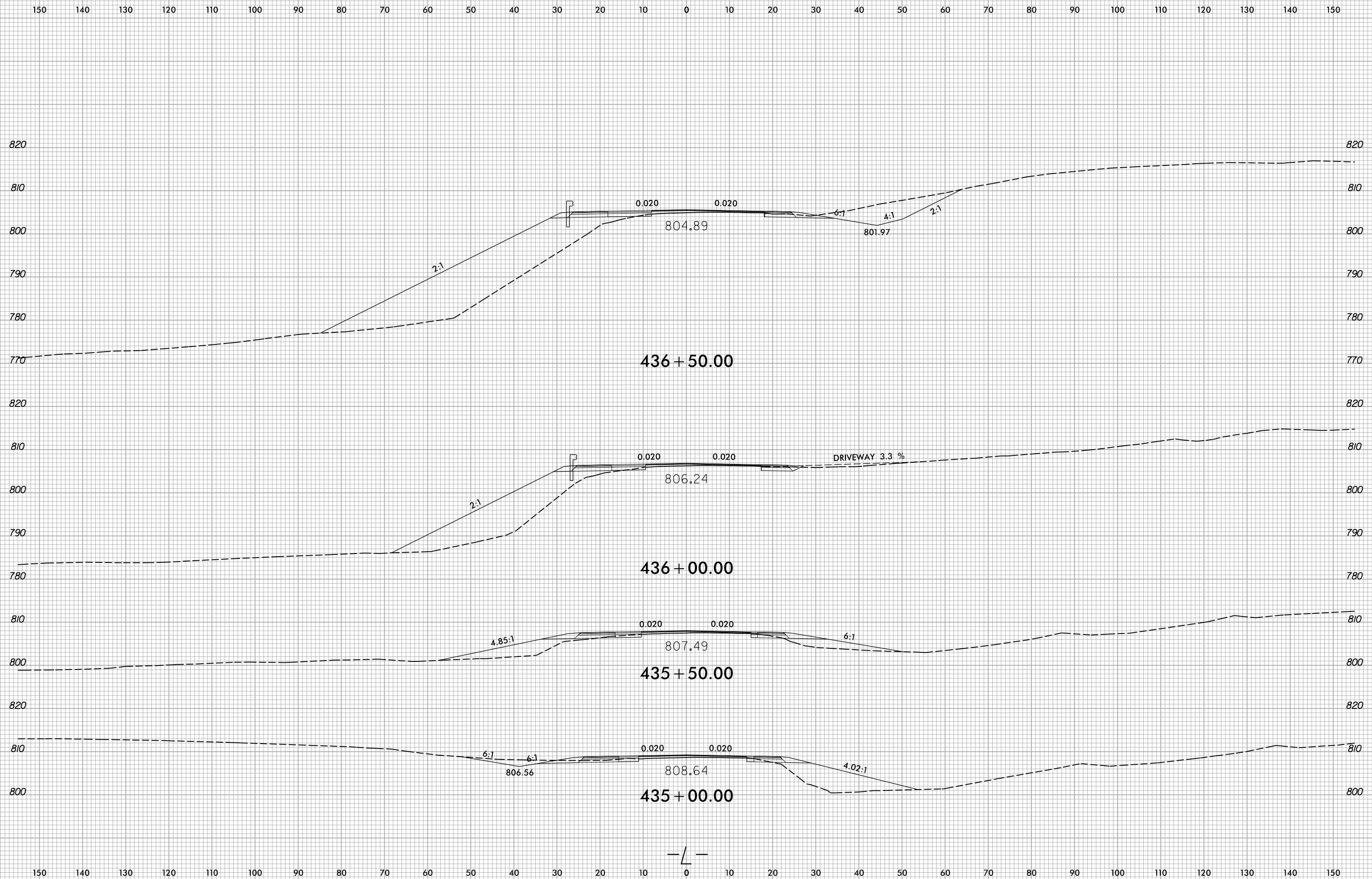
CROSS-SECTION SUMMARY

PROJ. REFERENCE NO.	SHEET NO.
R-2307-B / I-5717	X-0J

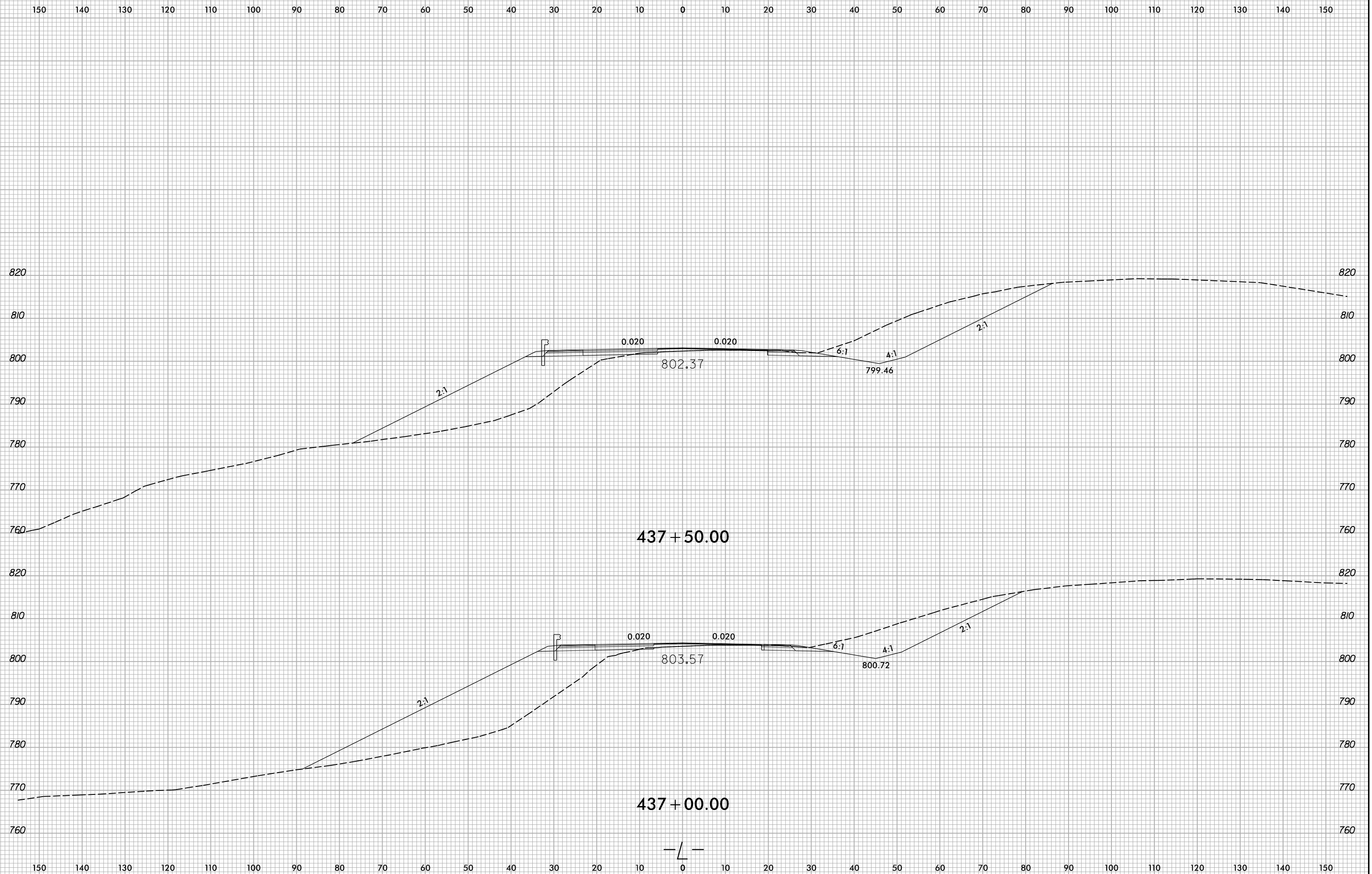
NOTE: EMBANKMENT COLUMN DOES NOT INCLUDE BACKFILL FOR UNDERCUT

Station PHASE III L (MED)	Uncl. Exc. (cu. yd.)	Embt (cu. yd.)	Station PHASE III L (MED)	Uncl. Exc. (cu. yd.)	Embt (cu. yd.)	Station PHASE III L (MED)	Uncl. Exc. (cu. yd.)	Embt (cu. yd.)	Station PHASE III L (MED)	Uncl. Exc. (cu. yd.)	Embt (cu. yd.)	Station PHASE III L (MED)	Uncl. Exc. (cu. yd.)	Embt (cu. yd.)
643+00.00	0	75	671+50.00	0	30	730+00.00	0	104	734+19.78	0	0	777+50.00	0	41
643+50.00	0	75	672+00.00	0	32	730+14.00	0	40	734+50.00	0	1233	778+00.00	0	30
644+00.00	0	75	672+50.00	0	34				735+00.00	0	555	778+35.00	0	17
644+50.00	0	75	673+00.00	0	35				735+50.00	0	104			
645+00.00	0	75	673+50.00	0	37	Station PHASE III L (MED)	Uncl. Exc. (cu. yd.)	Embt (cu. yd.)	736+00.00	0	32	Station PHASE III L (MED)	Uncl. Exc. (cu. yd.)	Embt (cu. yd.)
645+50.00	0	75	674+00.00	0	39				736+16.00	0	1			
646+00.00	0	75	674+50.00	0	45	730+56.00	0	0						
646+50.00	0	75	675+00.00	0	53	731+00.00	0	247	Station PHASE III L (MED)	Uncl. Exc. (cu. yd.)	Embt (cu. yd.)	784+88.00	0	0
647+00.00	0	75	675+50.00	0	53	731+50.00	0	371				785+00.00	0	3
647+50.00	0	75	676+00.00	0	44	732+00.00	0	430				785+50.00	0	12
648+00.00	0	75	676+50.00	0	39	732+45.28	0	1068	736+71.00	0	0	786+00.00	0	24
648+50.00	0	75	677+00.00	0	37				737+00.00	0	33	786+50.00	0	24
649+00.00	0	75	677+50.00	0	35	Station PHASE III Y31 (RT)	Uncl. Exc. (cu. yd.)	Embt (cu. yd.)	737+50.00	0	56	787+00.00	0	24
649+50.00	0	75	678+00.00	0	33				738+00.00	0	56	787+50.00	0	24
650+00.00	0	75	678+50.00	0	31				738+50.00	0	53	788+00.00	0	24
650+50.00	0	71	679+00.00	0	29	29+57.95	0	0	739+00.00	0	47	788+50.00	0	24
651+00.00	0	57	679+50.00	0	27	30+00.00	22	7	739+50.00	0	45	789+00.00	0	24
651+50.00	0	29	679+95.00	0	24	30+13.40	14	5	740+00.00	0	51	789+50.00	0	24
652+00.00	0	12				30+50.00	50	17	740+50.00	0	63	790+00.00	0	24
652+30.00	0	6	Station PHASE III L (MED)	Uncl. Exc. (cu. yd.)	Embt (cu. yd.)	31+00.00	106	37	741+00.00	0	75	790+50.00	0	24
						31+50.00	267	40	741+50.00	0	84	791+00.00	0	50
Station PHASE III L (MED)	Uncl. Exc. (cu. yd.)	Embt (cu. yd.)				32+00.00	235	237	742+00.00	0	83	791+47.00	0	71
						703+52.00	0	0	742+50.00	0	78			
						706+30.00	0	492	743+00.00	0	76	Station PHASE III L (MED)	Uncl. Exc. (cu. yd.)	Embt (cu. yd.)
657+00.00	0	0	707+35.00	0	0	33+00.00	39	450	743+50.00	0	67			
657+50.00	0	79	707+50.00	0	7	33+50.00	40	536	743+80.00	0	34			
658+00.00	0	79	708+00.00	0	50	34+00.00	83	328				796+35.00	0	0
658+50.00	0	77	708+50.00	0	78	34+50.00	101	29	Station PHASE III L (MED)	Uncl. Exc. (cu. yd.)	Embt (cu. yd.)	796+50.00	0	10
659+00.00	0	75	709+00.00	0	87	35+00.00	66	29				797+00.00	0	34
659+50.00	0	75	709+50.00	0	92	35+50.00	47	19				797+50.00	0	32
660+00.00	0	75	709+99.00	0	87	35+73.00	9	2	745+93.00	0	0	798+00.00	0	27
660+50.00	0	75							746+00.00	0	8	798+50.00	0	22
661+00.00	0	75	Station PHASE III L (MED)	Uncl. Exc. (cu. yd.)	Embt (cu. yd.)	Station PHASE III Y31 (LT)	Uncl. Exc. (cu. yd.)	Embt (cu. yd.)	746+50.00	0	41	799+00.00	0	17
661+50.00	0	75							747+00.00	0	14	799+05.00	0	2
662+00.00	0	75				30+13.40	0	0	751+93.00	0	0			
662+50.00	0	75	724+07.00	0	0	30+50.00	12	10	752+00.00	0	3			
663+00.00	0	75	724+50.00	0	82	31+00.00	29	51	752+50.00	0	18			
663+50.00	0	75	725+00.00	0	87	31+50.00	34	60	753+00.00	0	18			
664+00.00	0	75	725+24.00	0	31	32+00.00	39	63	753+50.00	0	18			
664+50.00	0	75				32+50.00	23	379	754+00.00	0	18			
665+00.00	0	75	Station PHASE III L (MED)	Uncl. Exc. (cu. yd.)	Embt (cu. yd.)	33+00.00	17	513	754+50.00	0	18			
665+50.00	0	75				33+50.00	23	339	755+00.00	0	25			
666+00.00	0	75				34+00.00	18	350	755+50.00	0	50			
666+50.00	0	75	725+43.00	0	0	34+50.00	39	214	755+75.00	0	40			
667+00.00	0	75	725+50.00	0	3	35+00.00	50	66						
667+50.00	0	75	726+00.00	0	38	35+50.00	27	69	Station PHASE III L (MED)	Uncl. Exc. (cu. yd.)	Embt (cu. yd.)			
668+00.00	0	75	726+50.00	0	53	35+73.00	5	25						
668+50.00	0	75	727+00.00	0	45	36+00.00	4	25						
668+85.00	0	53	727+50.00	0	33	36+46.74	7	23	775+22.00	0	0			
669+90.00	0	0	728+00.00	0	26				775+50.00	0	19			
670+00.00	0	11	728+50.00	0	36				776+00.00	0	35			
670+50.00	0	27	729+00.00	0	57				776+50.00	0	40			
671+00.00	0	29	729+50.00	0	66				777+00.00	0	46			



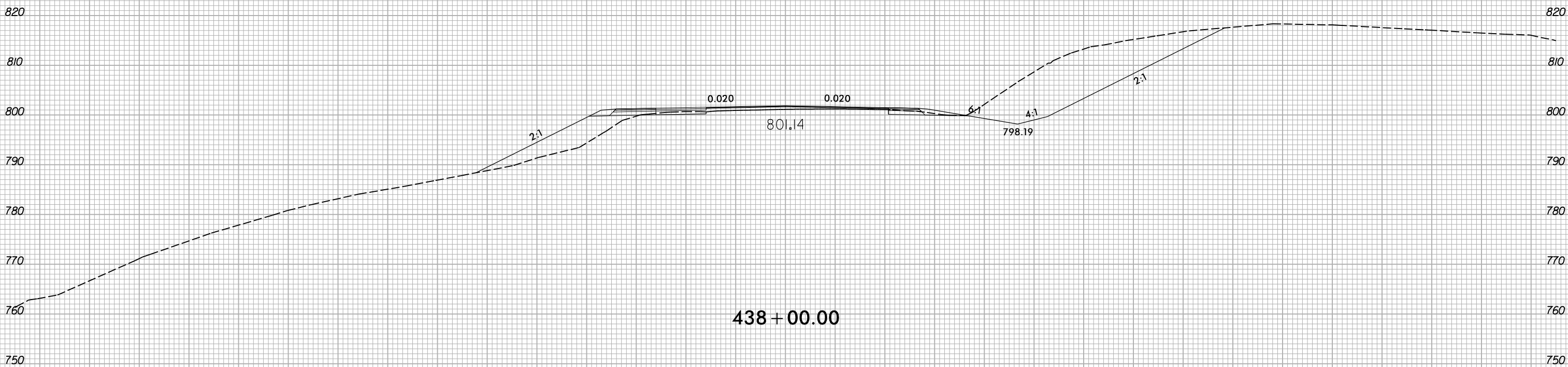
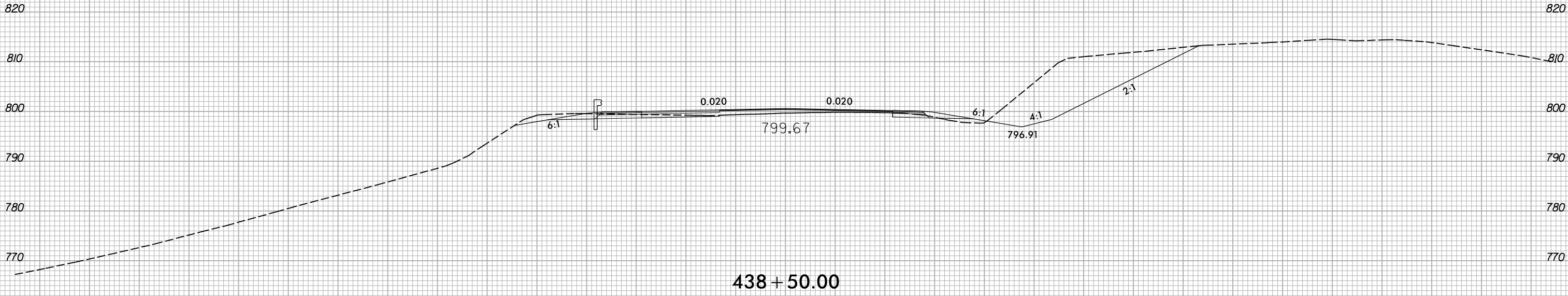


7/23/2024
K:\nodot\2307b\roadway\corridor\modelling\R-2307B_RDY_L_XPL.dgn
User:cbannon

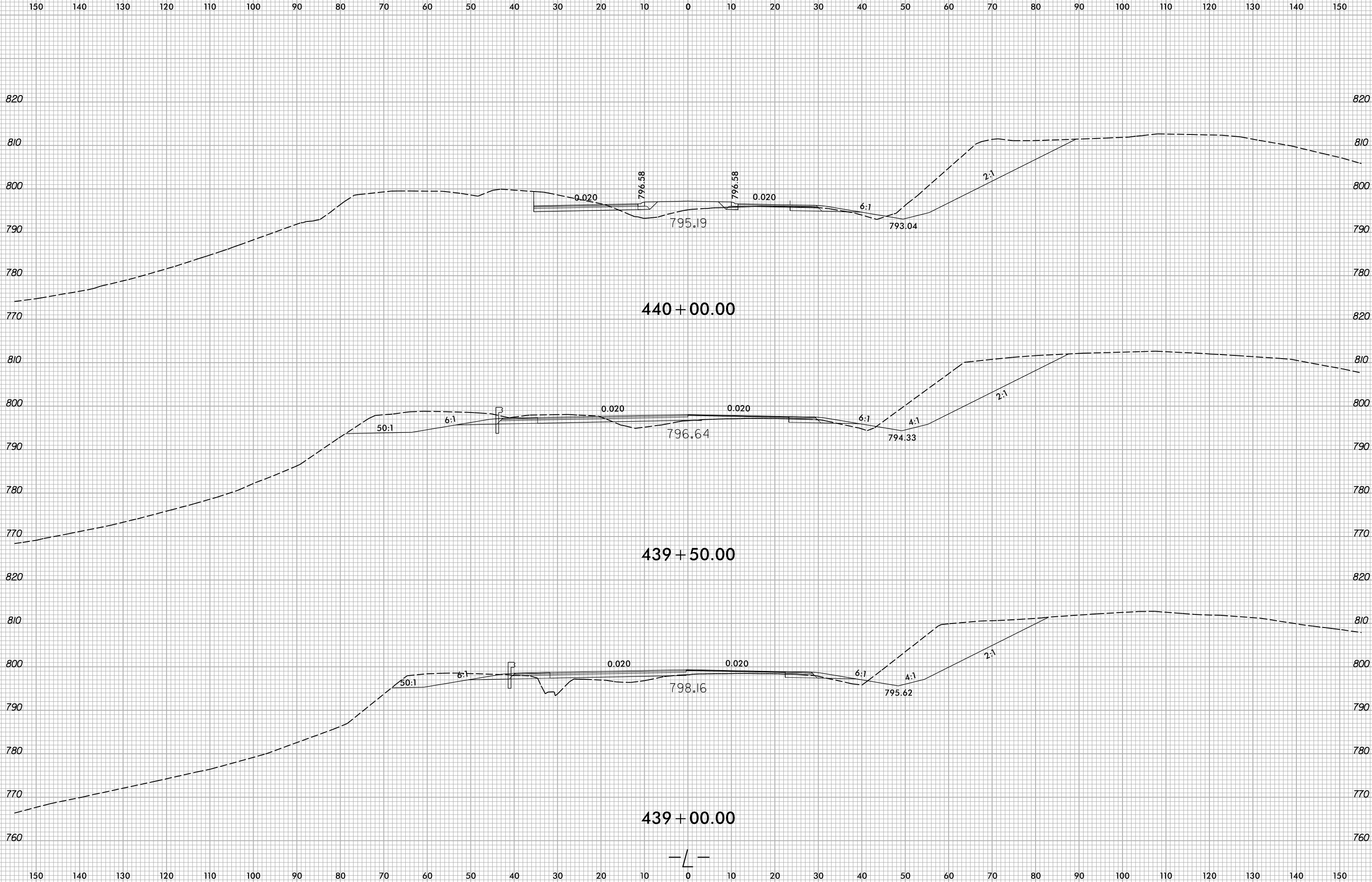


7/23/2024
K:\road\2307b\roadway\corridor\modelling\R-2307B_RDY_L_XPL.dgn
User:cbannon

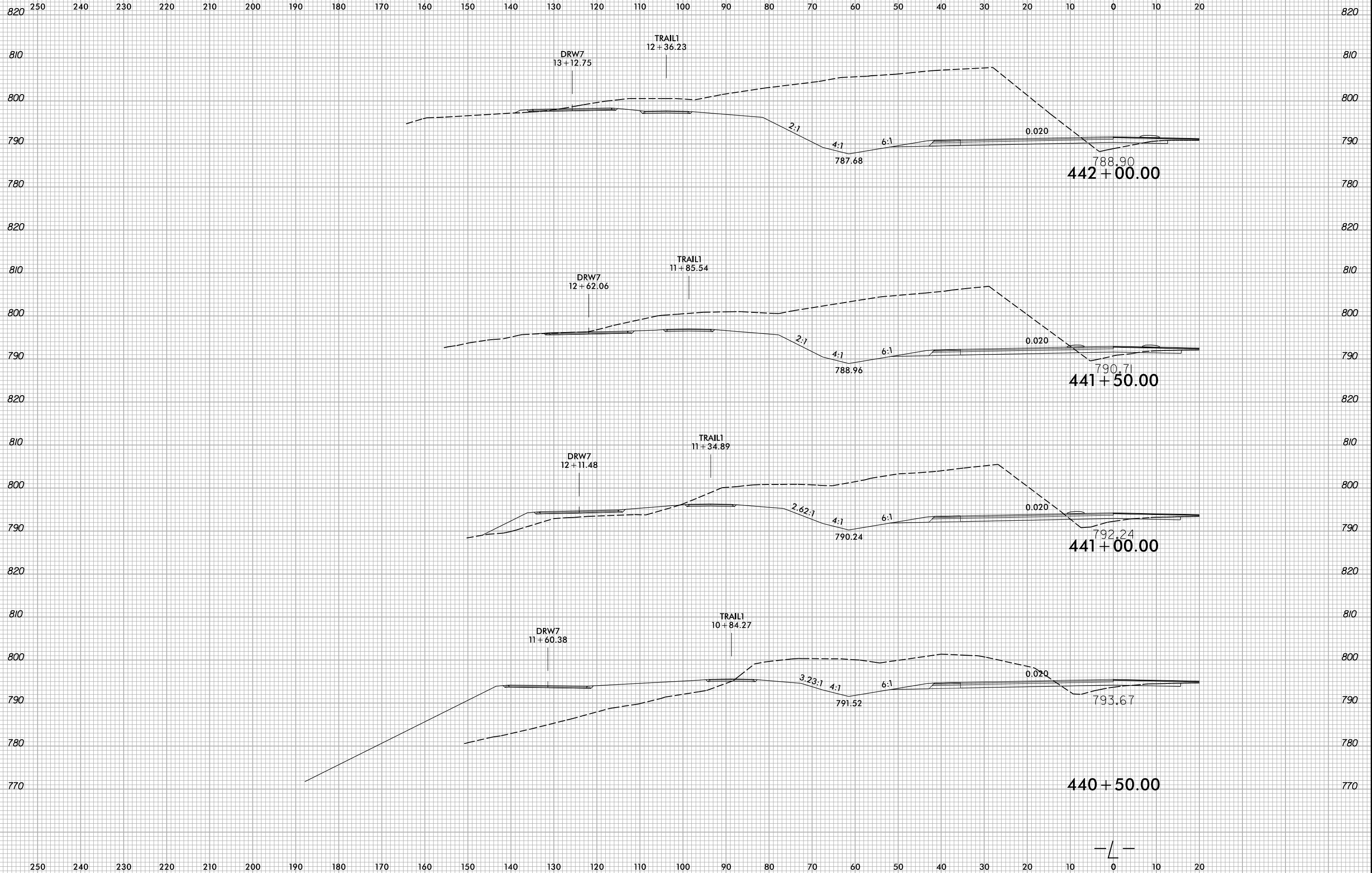
150 140 130 120 110 100 90 80 70 60 50 40 30 20 10 0 10 20 30 40 50 60 70 80 90 100 110 120 130 140 150



—/—

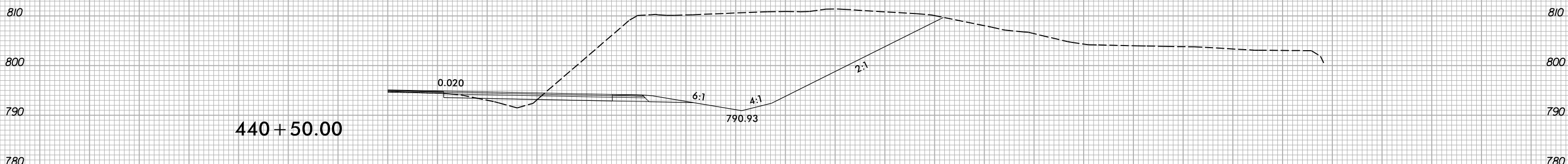
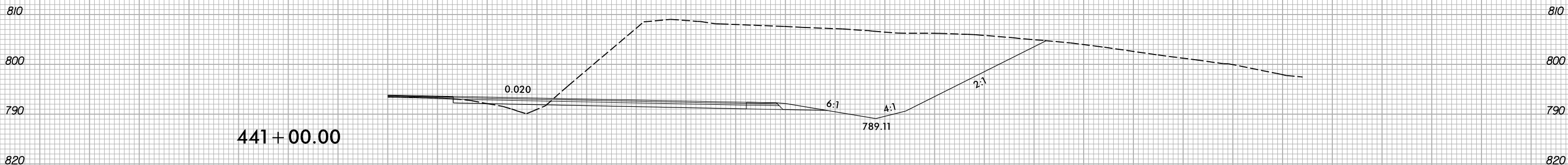
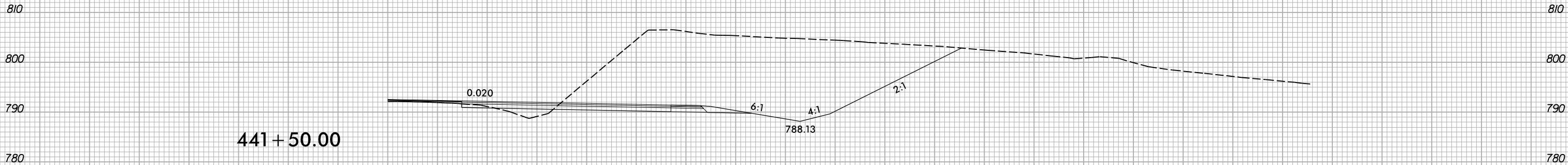
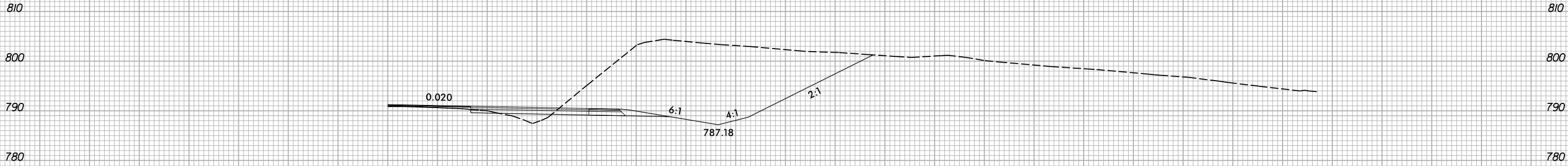


6/23/16



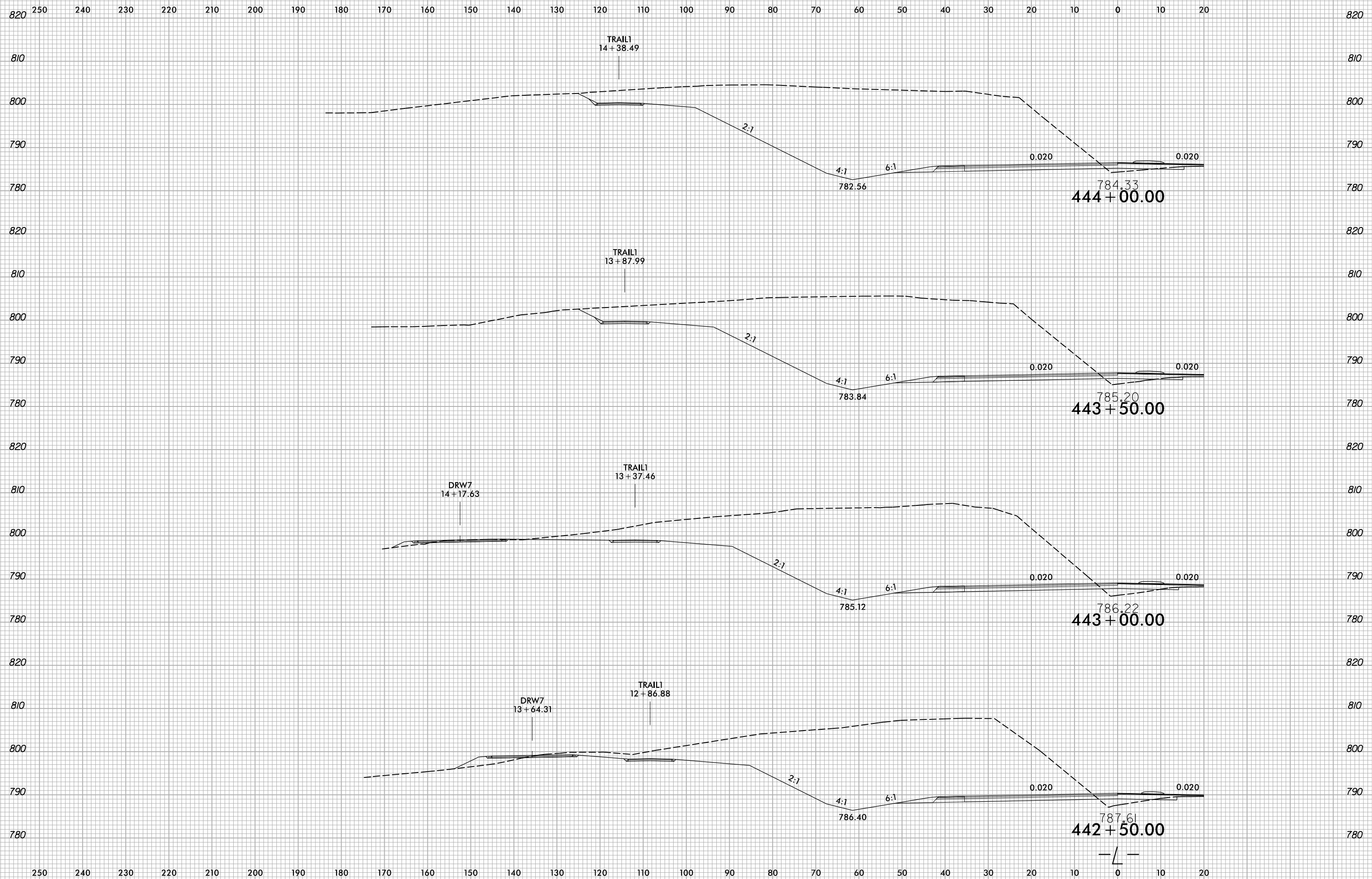
7/23/2024
K:\road\2307b\roadway\corridor\modelling\R-2307B_RDY_L_L_XPL.dgn
User:icbrannon

20 30 40 50 60 70 80 90 100 110 120 130 140 150 160 170 180 190 200 210 220 230 240 250

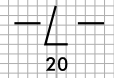
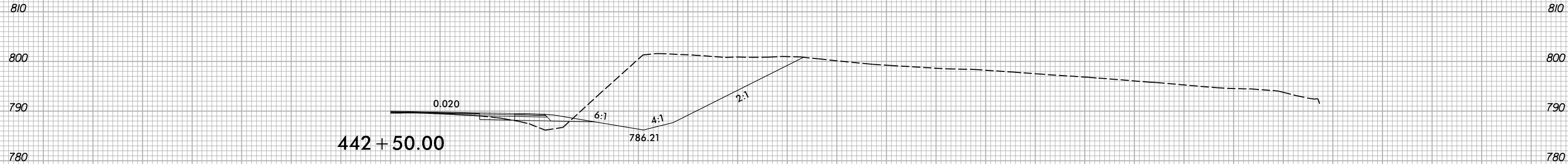
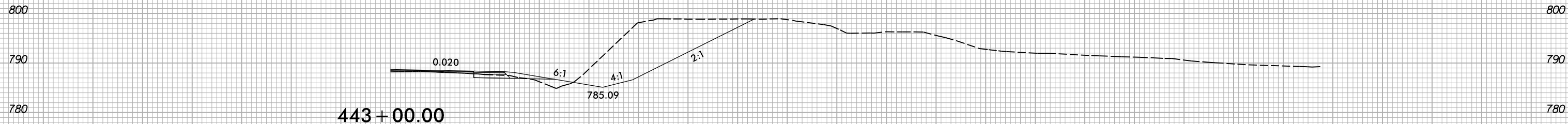
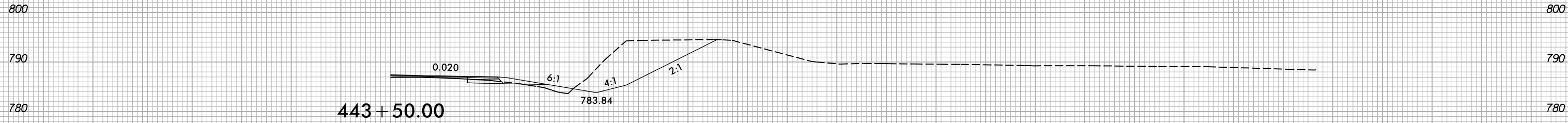
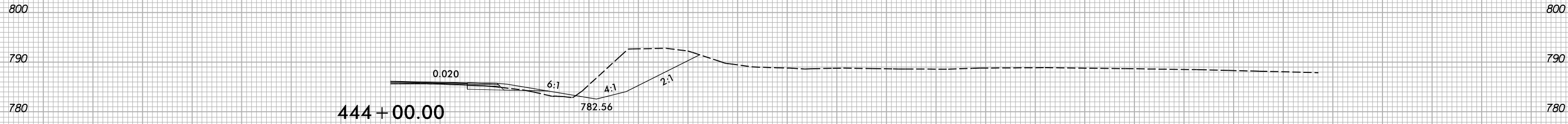


—/—

20 30 40 50 60 70 80 90 100 110 120 130 140 150 160 170 180 190 200 210 220 230 240 250



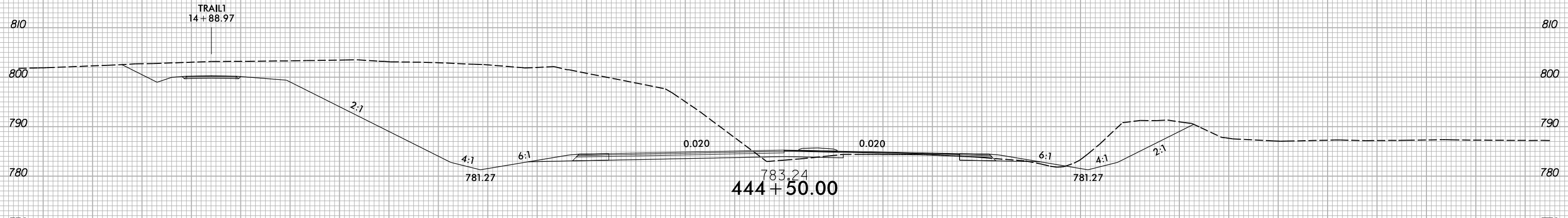
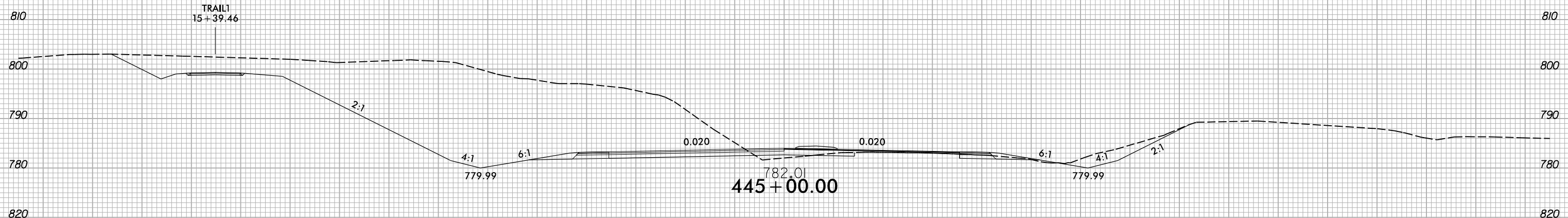
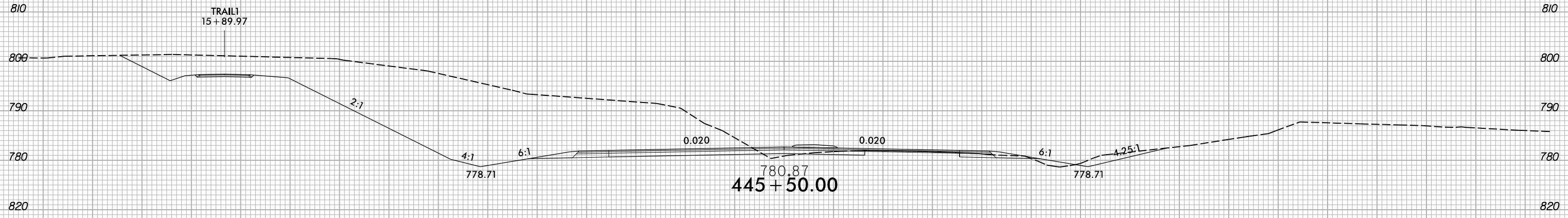
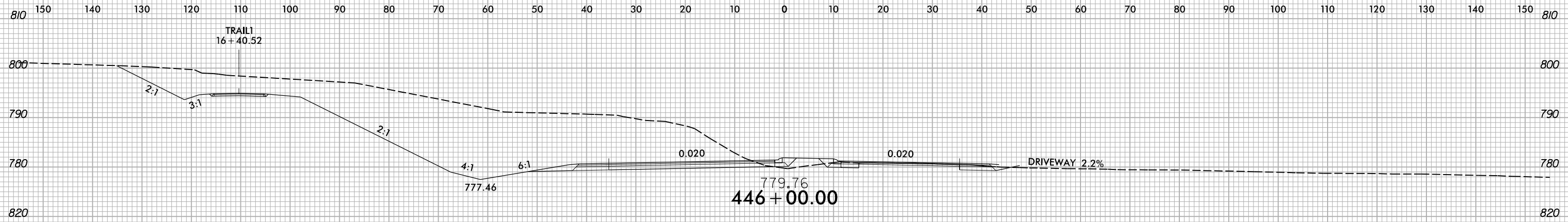
20 30 40 50 60 70 80 90 100 110 120 130 140 150 160 170 180 190 200 210 220 230 240 250



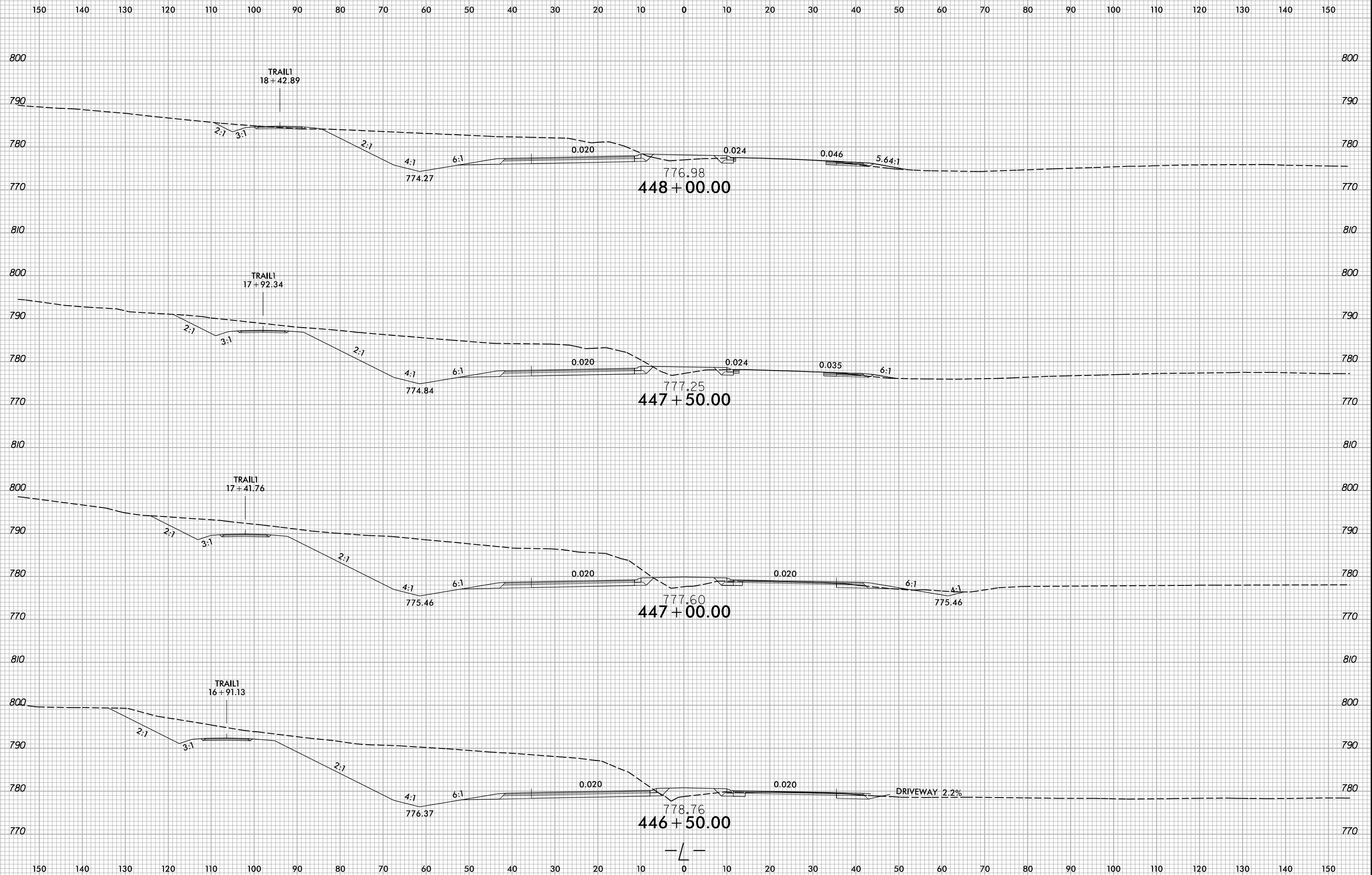
20 30 40 50 60 70 80 90 100 110 120 130 140 150 160 170 180 190 200 210 220 230 240 250

7/23/2024
K:\road\2307b\roadway\corridor\modelling\R-2307B_RDY_L_L_XPL.dgn
User:cbannon

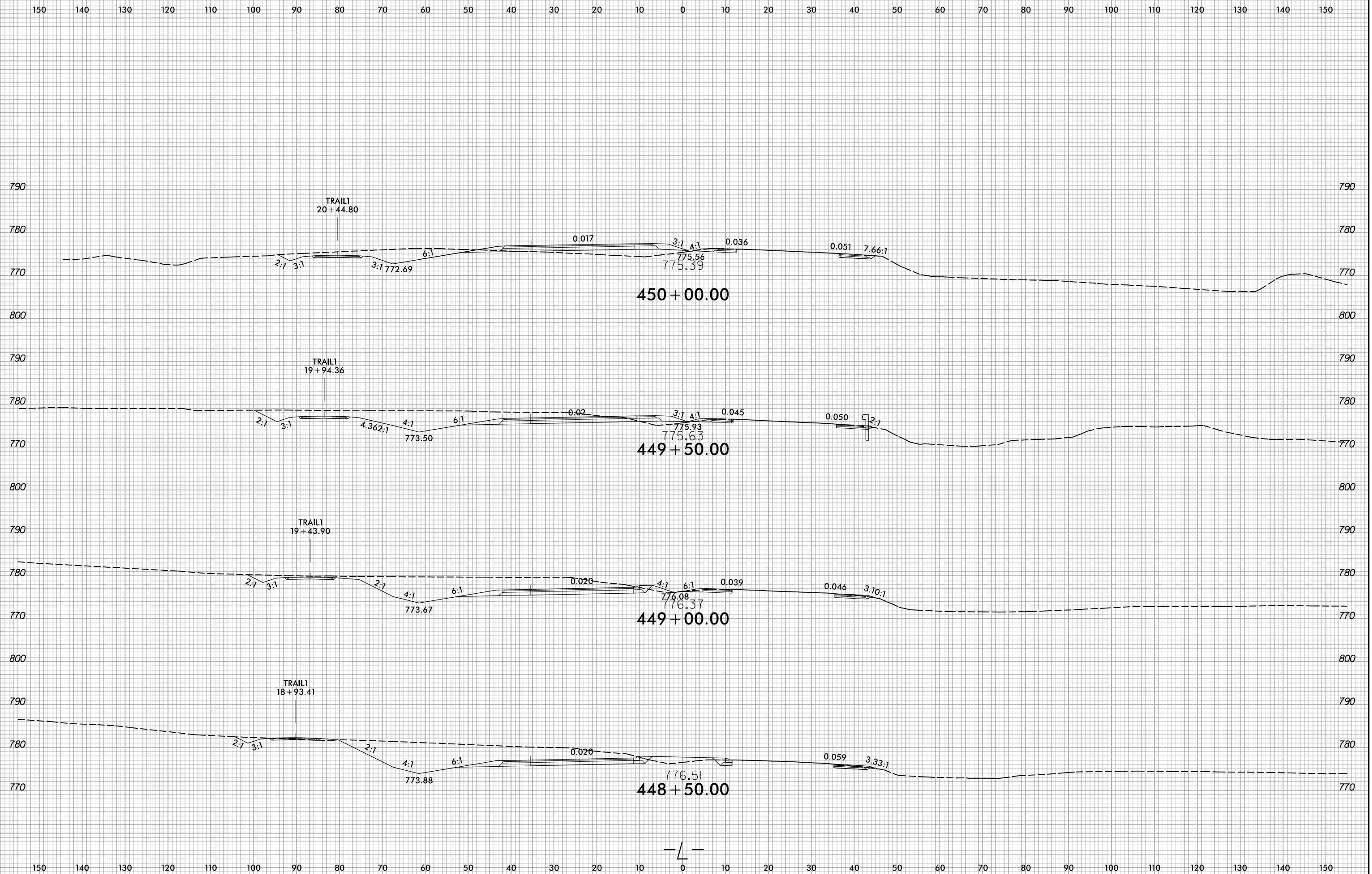
6/23/16



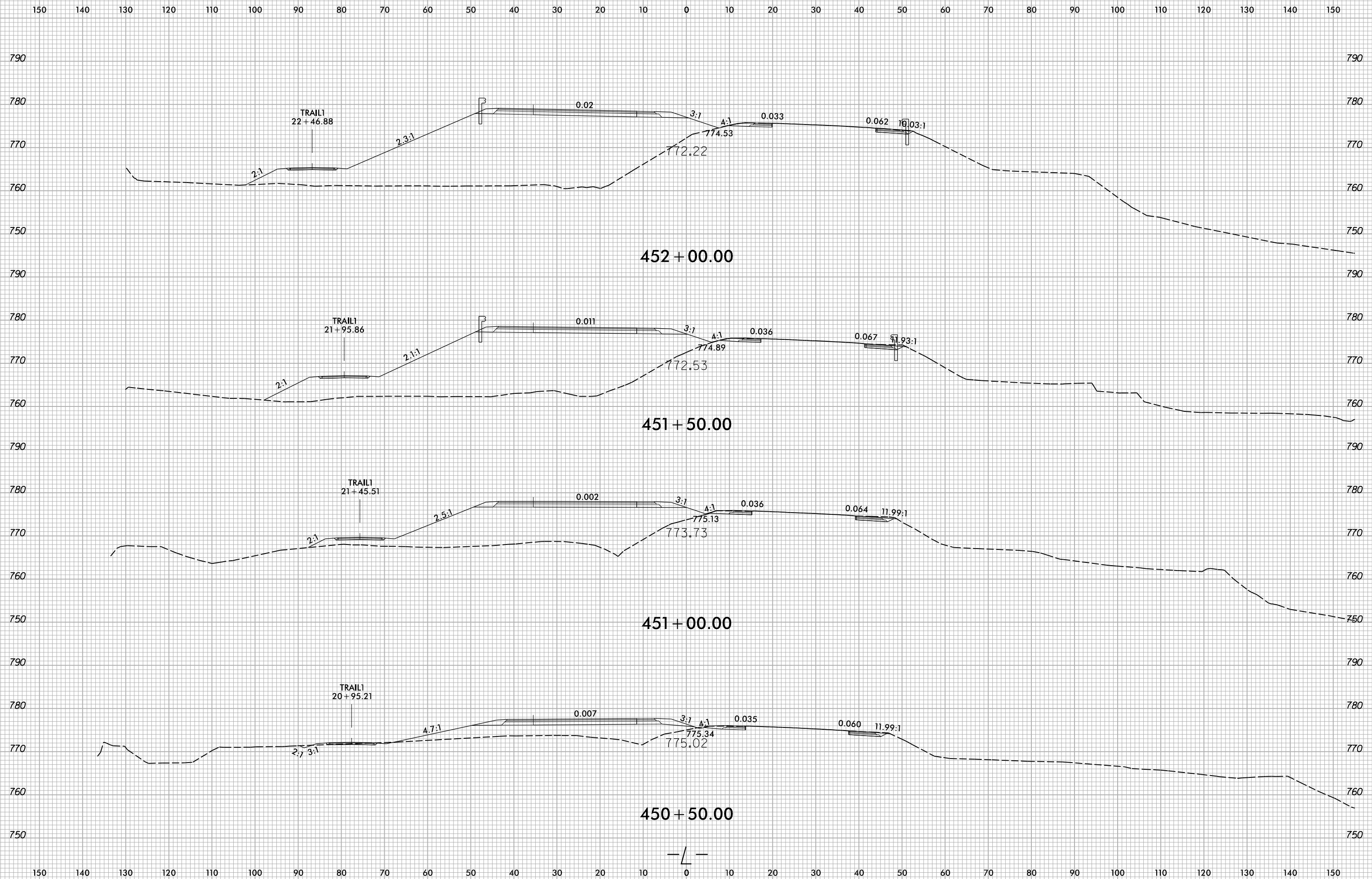
7/23/2024
K:\road\2307b\roadway\corridor\modelling\R-2307B_RDY_L_XPL.dgn
User:cbannon



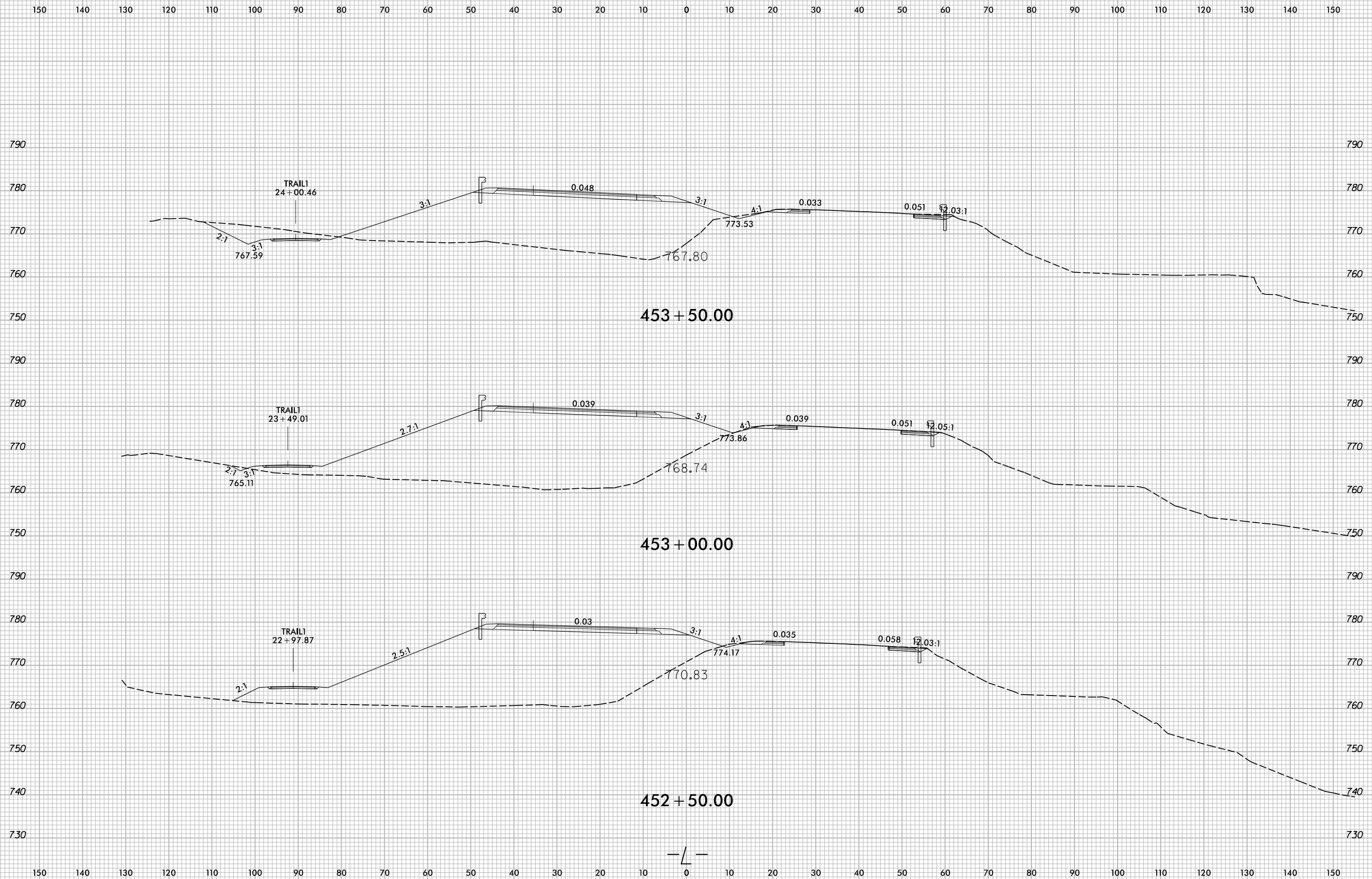
7/23/2024
R-2307B_RDY_L_XPL.dgn
User:cbannon



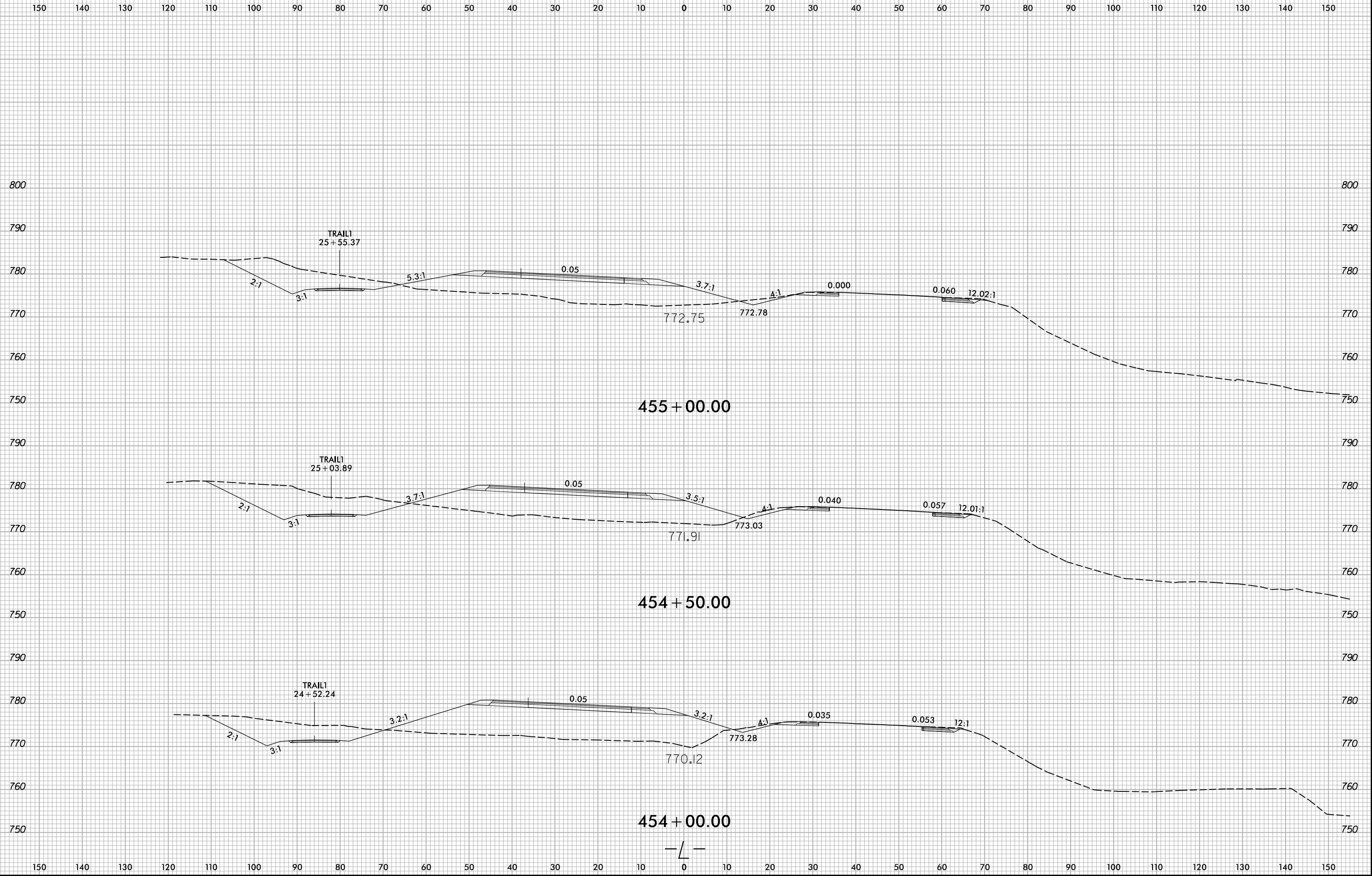
7/23/2024
 K:\nodot\2307b\roadway\corridor\modelling\R-2307B_RDY_L_L_XPL.dgn
 User:cbannon



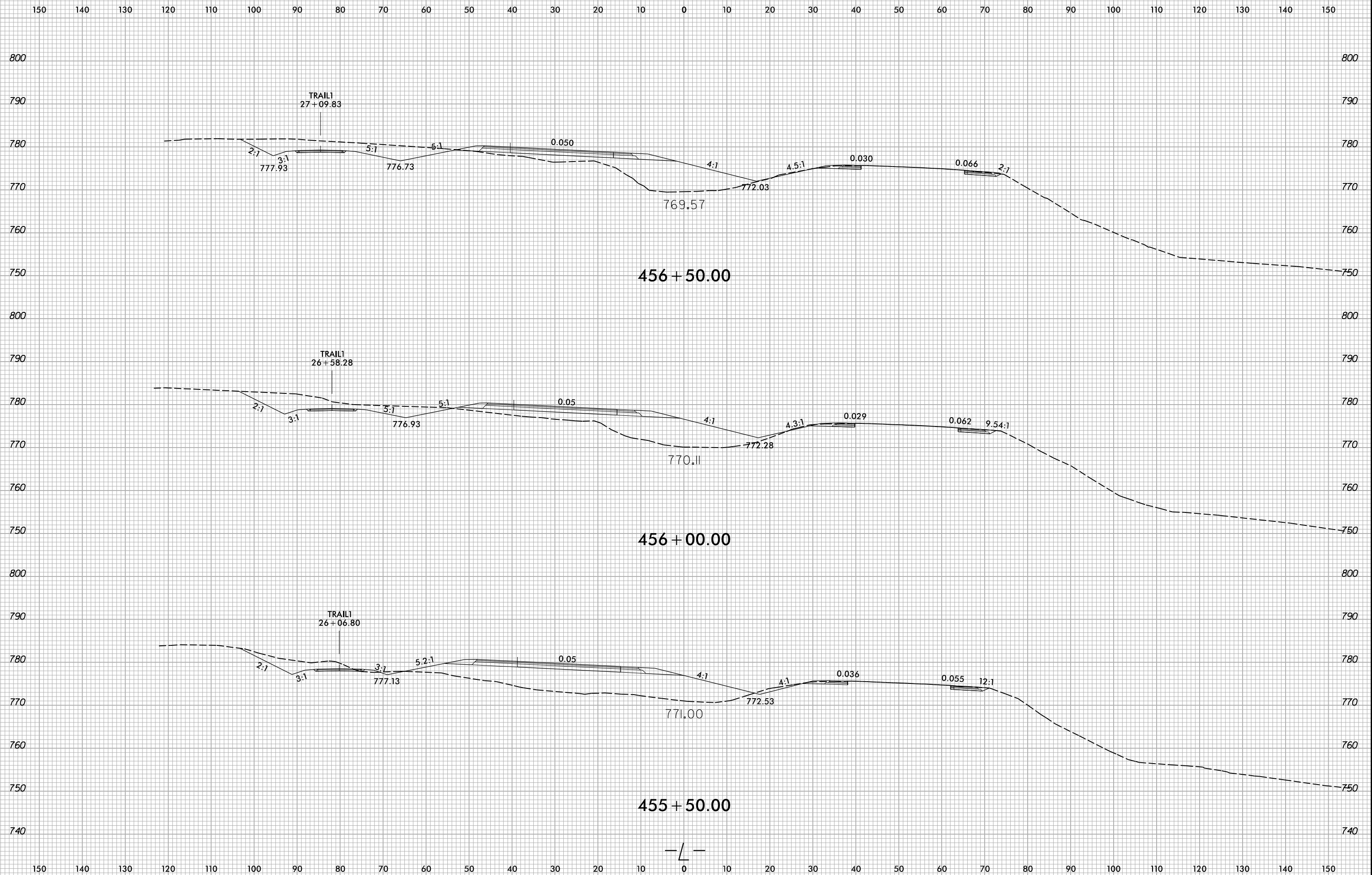
7/23/2024
 R-2307B_RDY_L_XPL.dgn
 User:cbannon

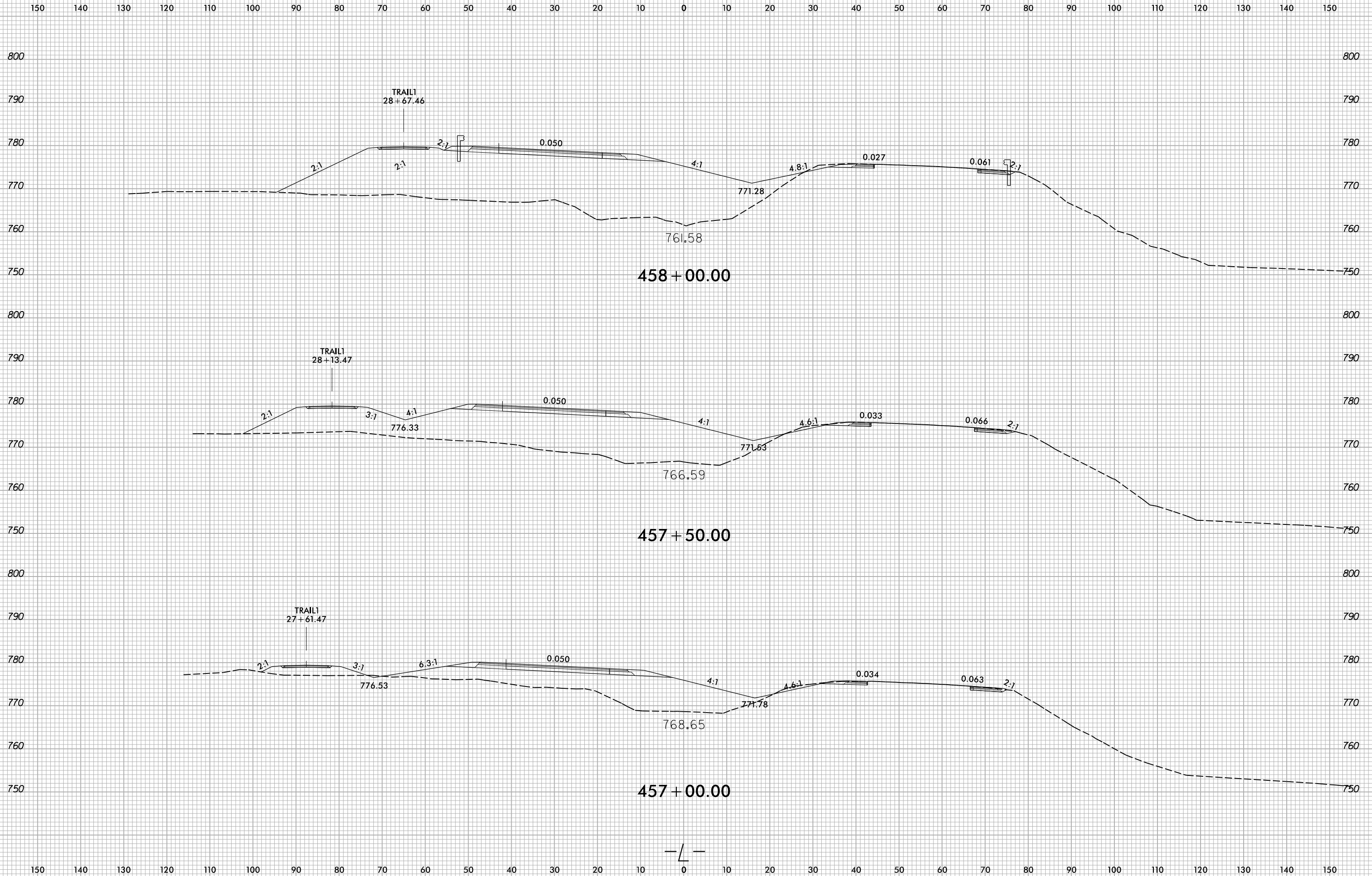


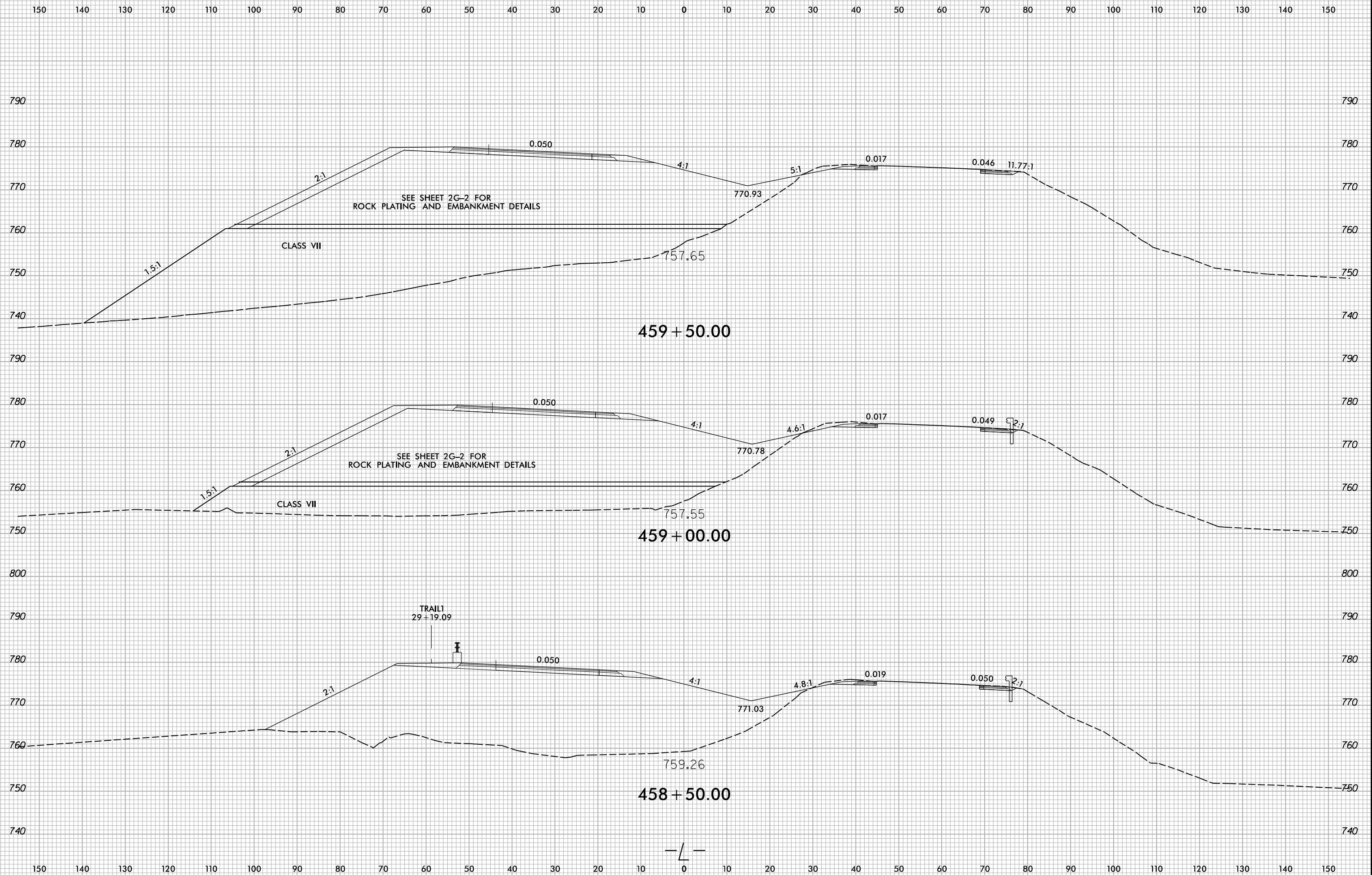
7/23/2024
 \\s:\dot\2307b\roadway\corridor\modelling\R-2307B_RDY_L_XPL.dgn
 User:cbannon



7/23/2024
K:\nodot\2307b\roadway\corridor\modelling\R-2307B_RDY_L_L_XPL.dgn
User:cbannon

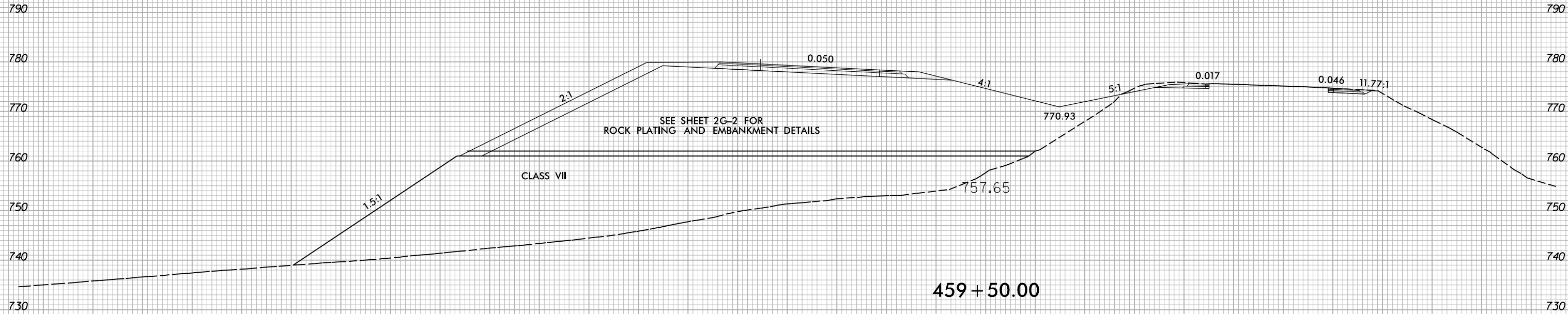
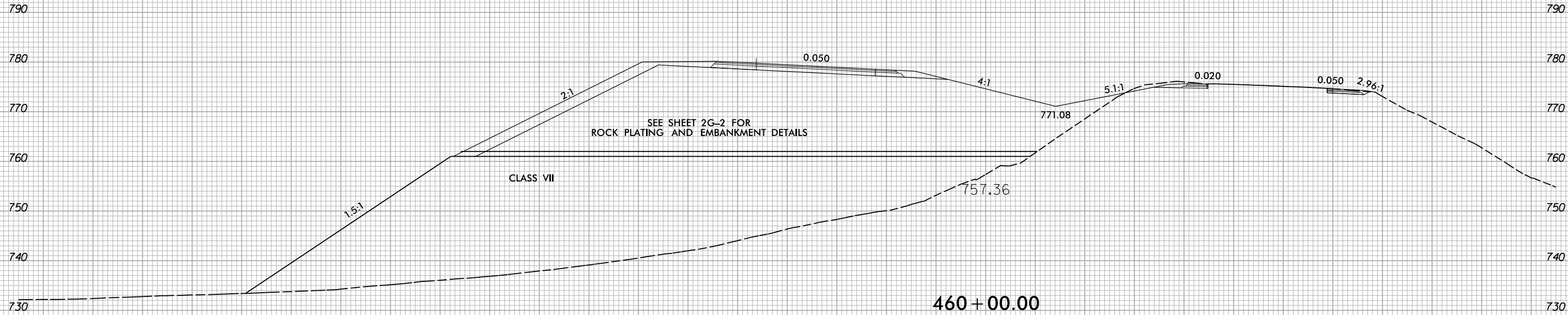






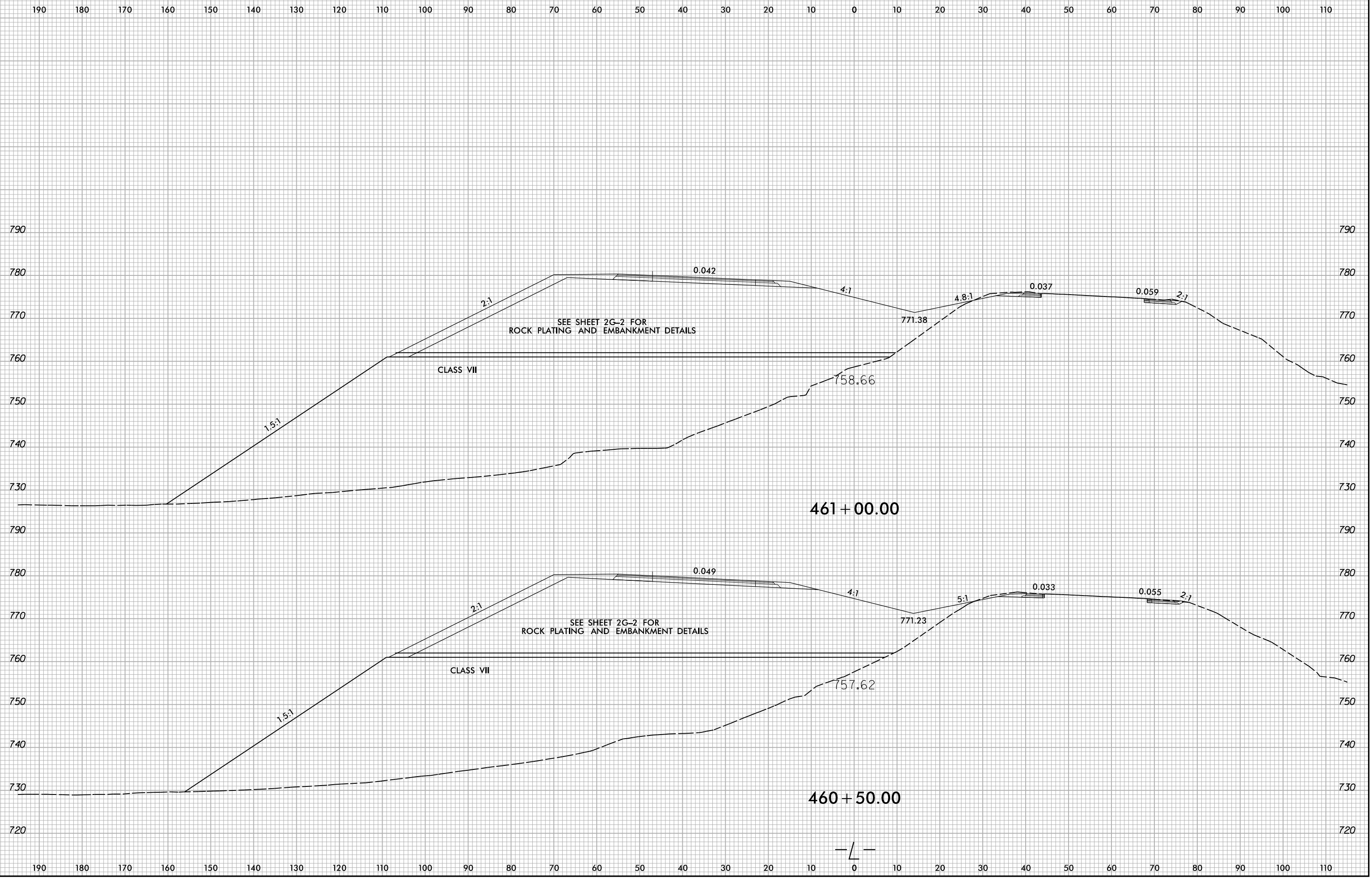
7/23/2024
K:\road\2307b\roadway\corridor\modelling\R-2307B_RDY_L_L_XPL.dgn
User:cbannon

190 180 170 160 150 140 130 120 110 100 90 80 70 60 50 40 30 20 10 0 10 20 30 40 50 60 70 80 90 100 110

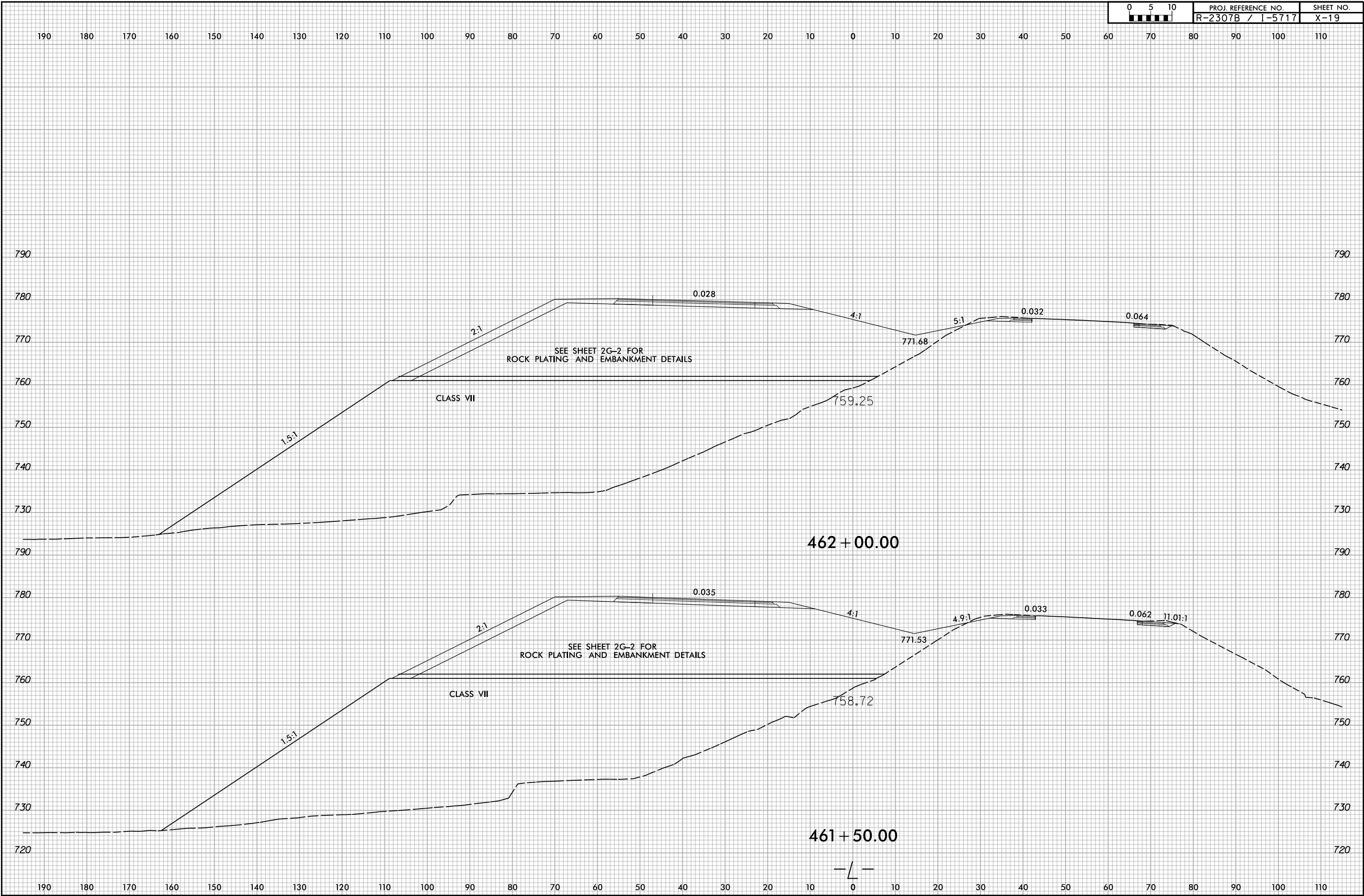


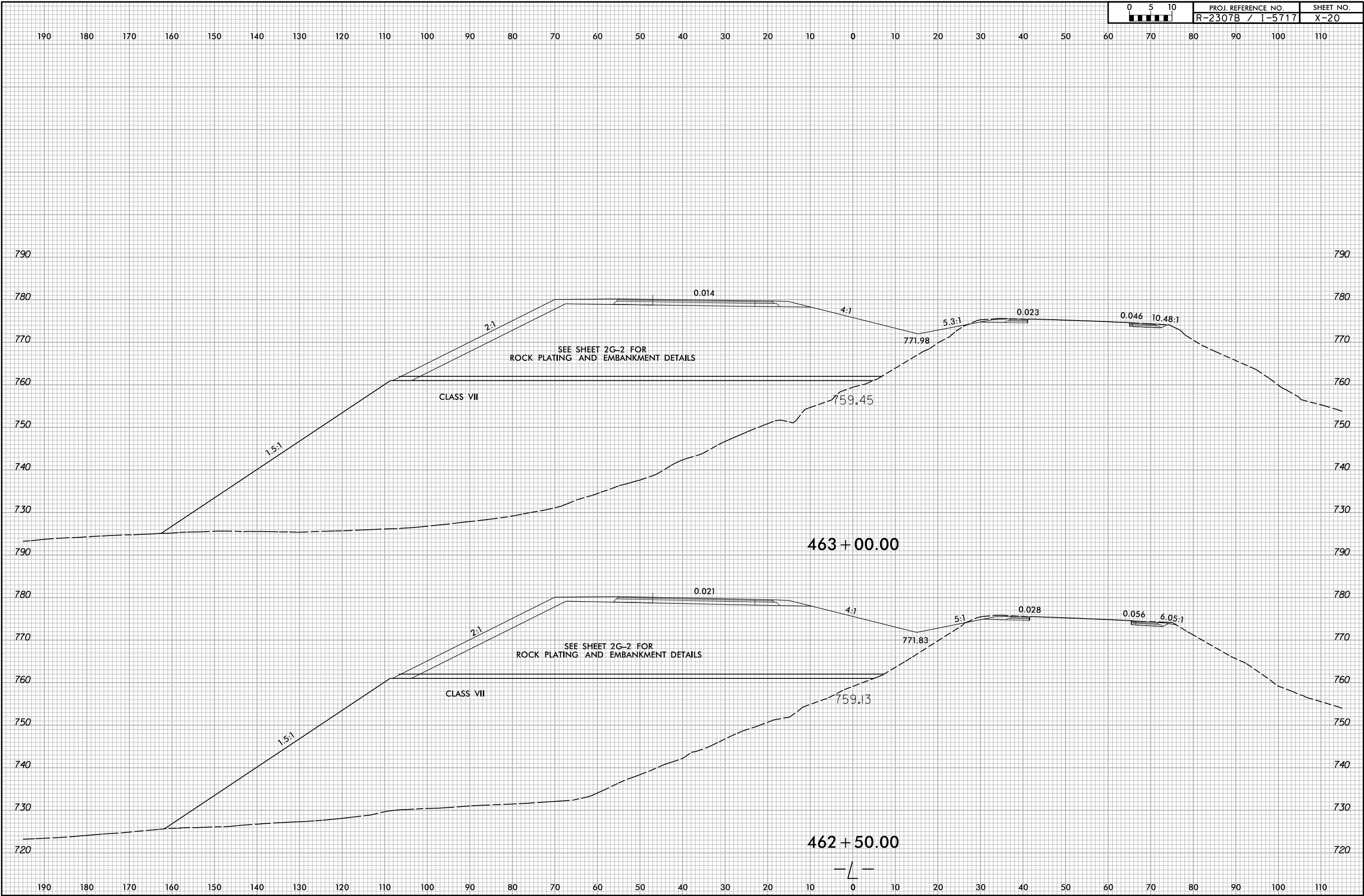
—/—

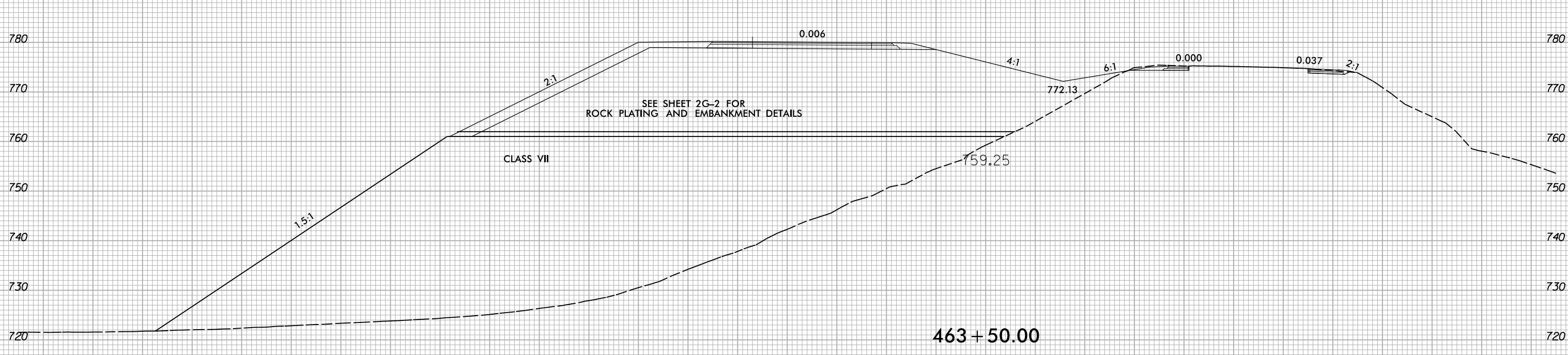
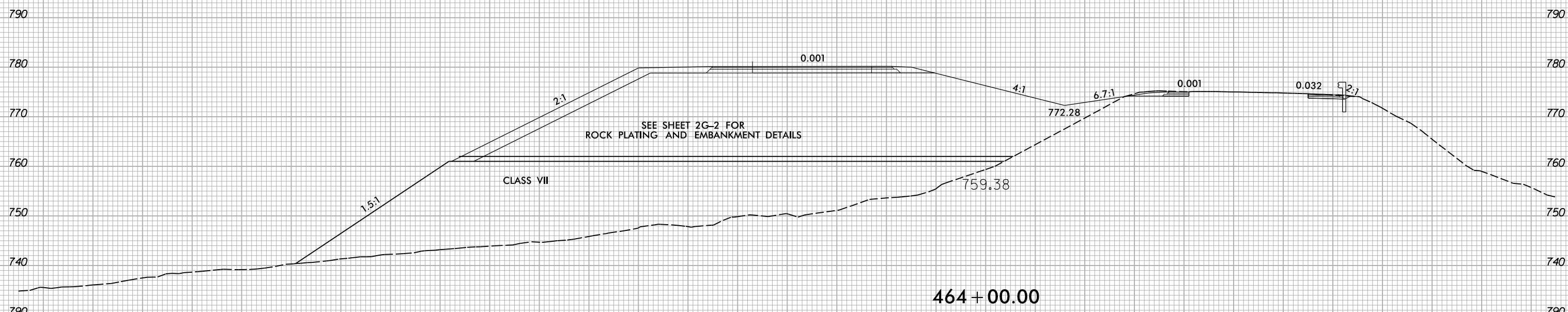
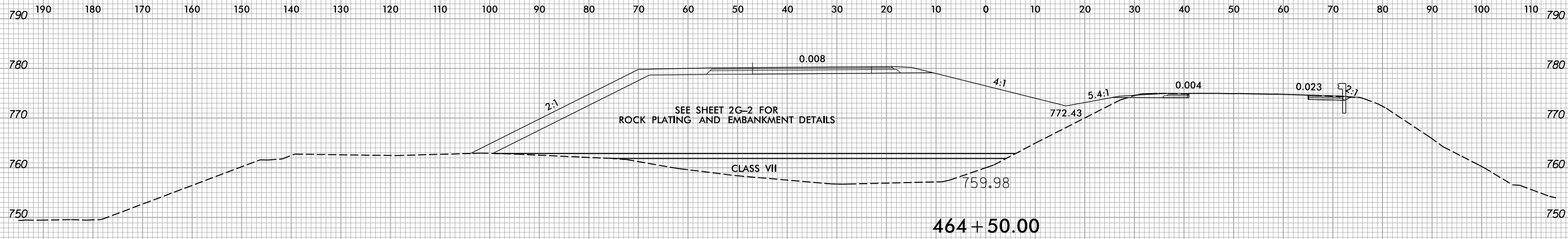
7/23/2024
K:\road\2307b\roadway\corridor\modelling\R-2307B_RDY_L_XPL.dgn
User:cbannon



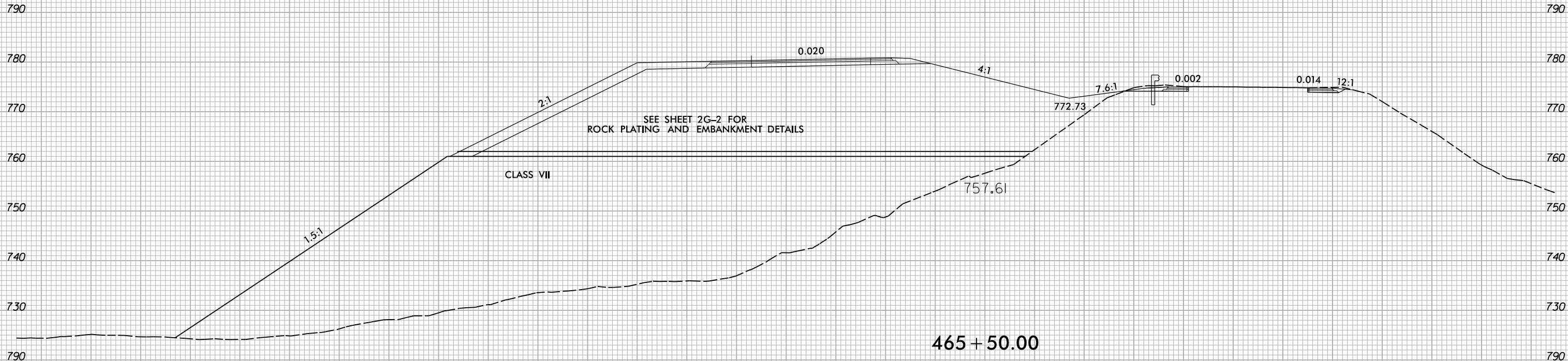
7/23/2024
 K:\road\2307b\roadway\corridor\rdy\l_xpl.dgn
 User:cbannon



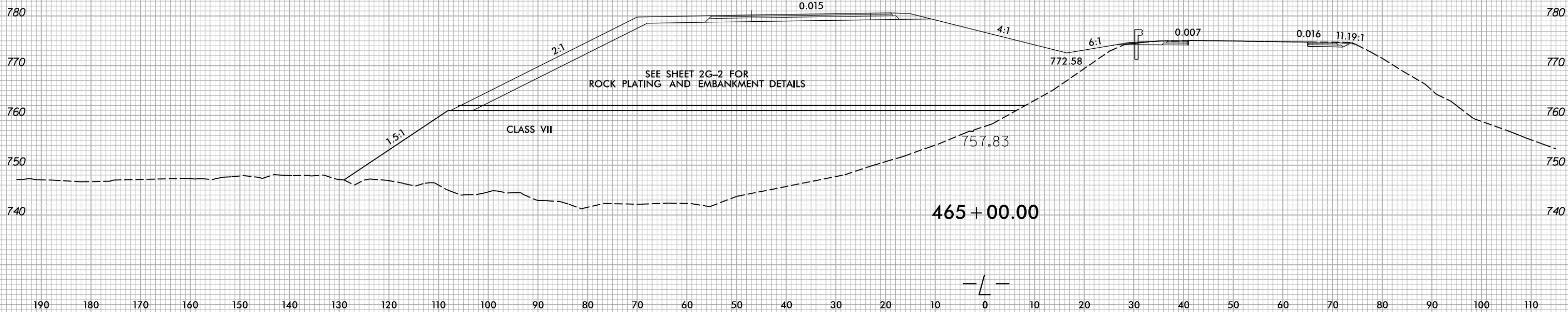




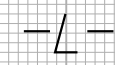
190 180 170 160 150 140 130 120 110 100 90 80 70 60 50 40 30 20 10 0 10 20 30 40 50 60 70 80 90 100 110



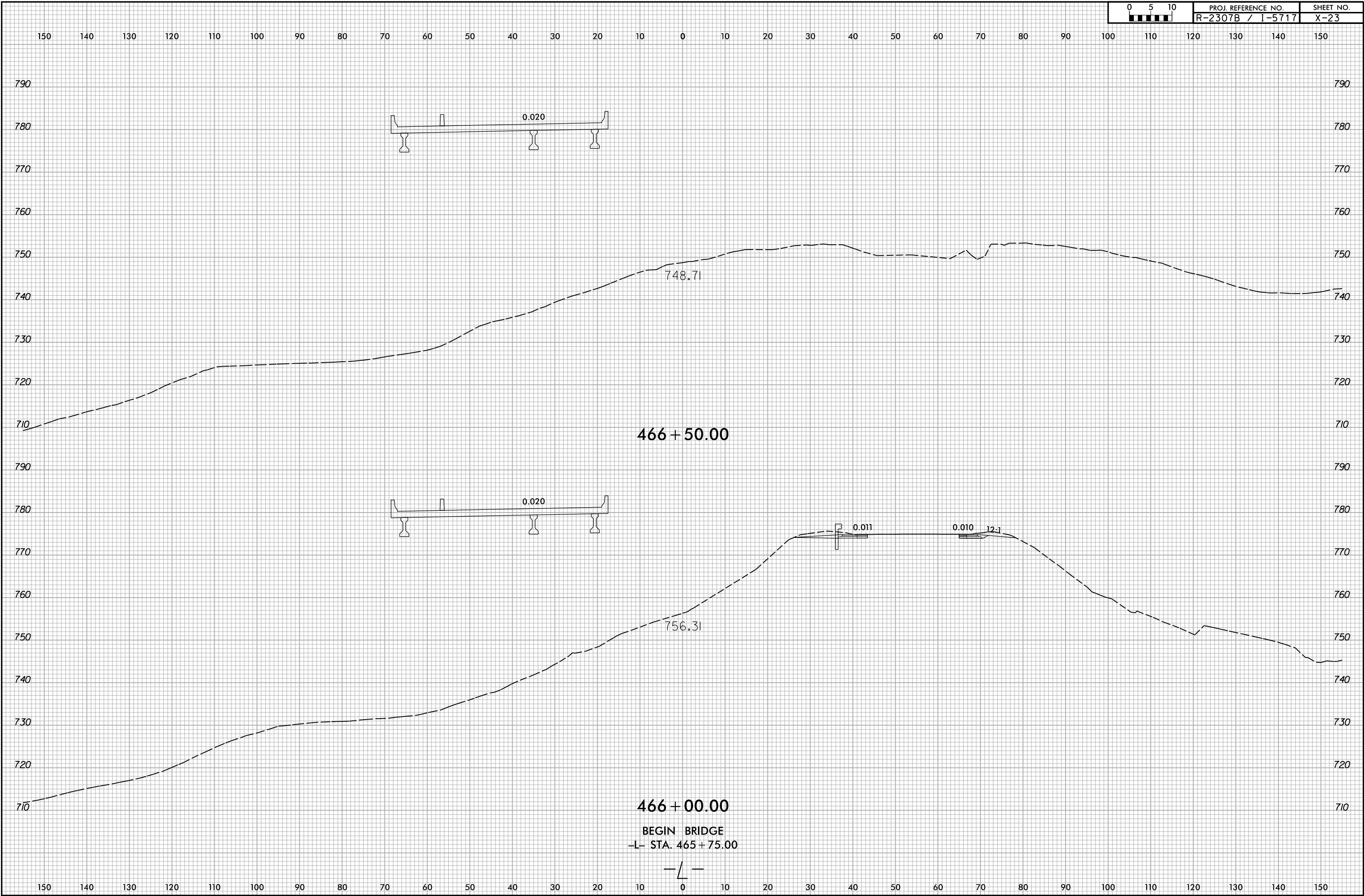
465 + 50.00



465 + 00.00



6/23/16



150 140 130 120 110 100 90 80 70 60 50 40 30 20 10 0 10 20 30 40 50 60 70 80 90 100 110 120 130 140 150

790 790

780 780

770 770

760 760

750 750

740 740

730 730

720 720

710 710

466 + 50.00

790 790

780 780

770 770

760 760

750 750

740 740

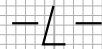
730 730

720 720

710 710

466 + 00.00

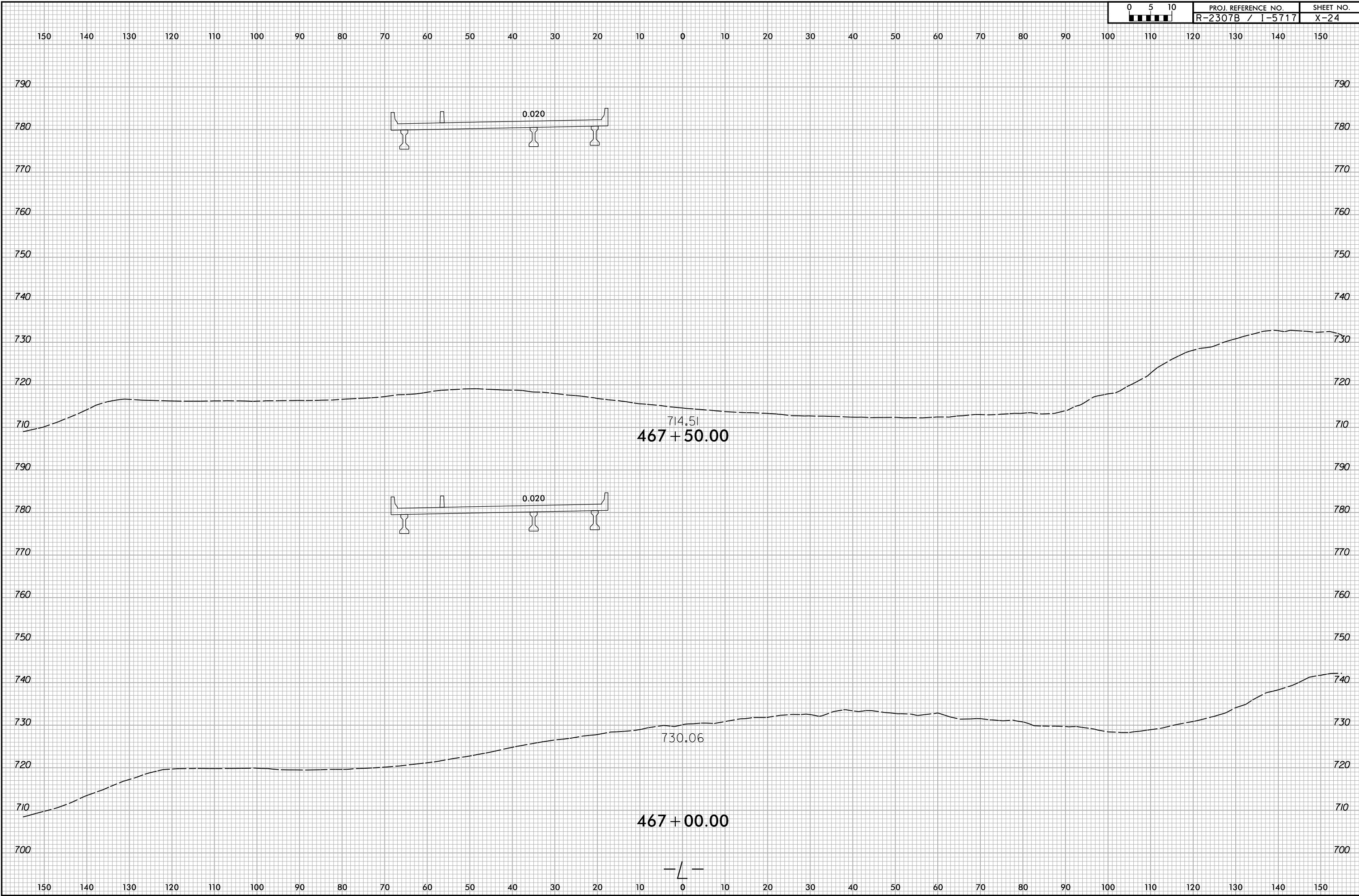
BEGIN BRIDGE
-L- STA. 465 + 75.00



150 140 130 120 110 100 90 80 70 60 50 40 30 20 10 0 10 20 30 40 50 60 70 80 90 100 110 120 130 140 150

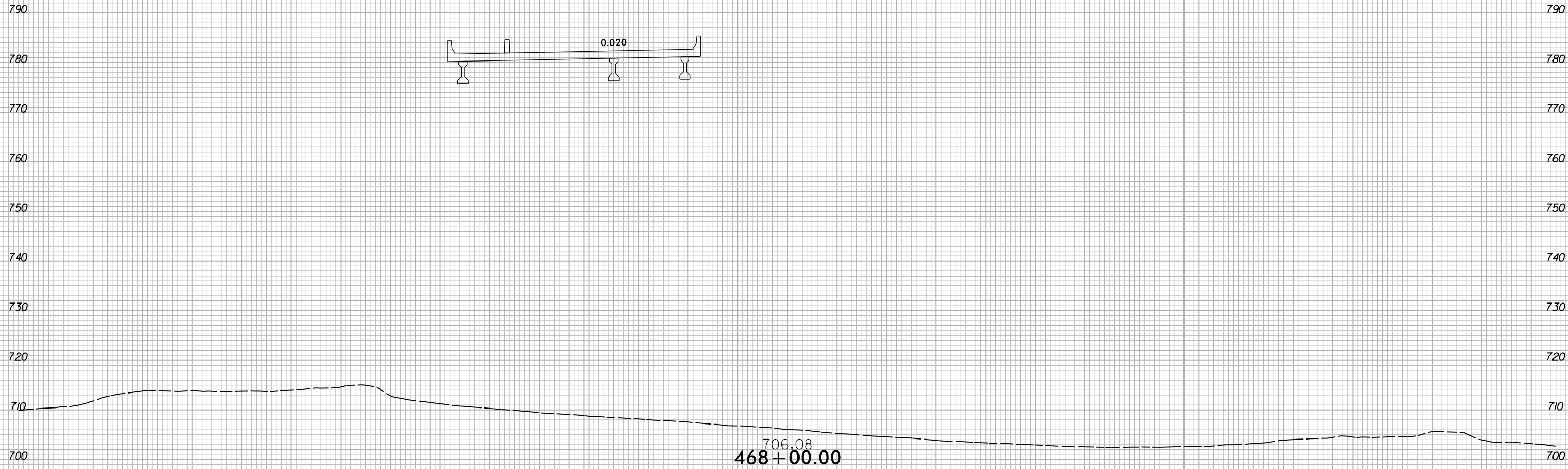
7/23/2024
K:\nodot\2307b\roadway\corridor\modelling\R-2307B_RDY_L_L_XPL.dgn
User:cbannon

6/23/16



7/23/2024
K:\rds\dot\2307b\roadway\corridor\modelling\R-2307B_RDY_L_L_XPL.dgn
User:icbrannon

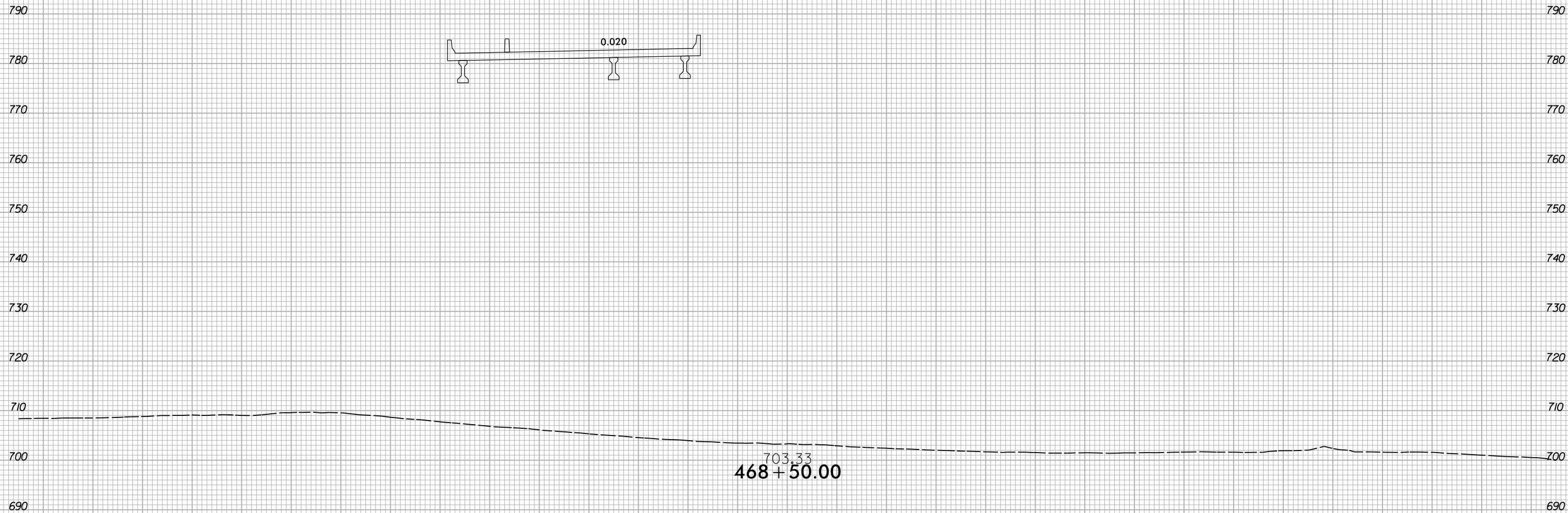
150 140 130 120 110 100 90 80 70 60 50 40 30 20 10 0 10 20 30 40 50 60 70 80 90 100 110 120 130 140 150



706.08
468+00.00

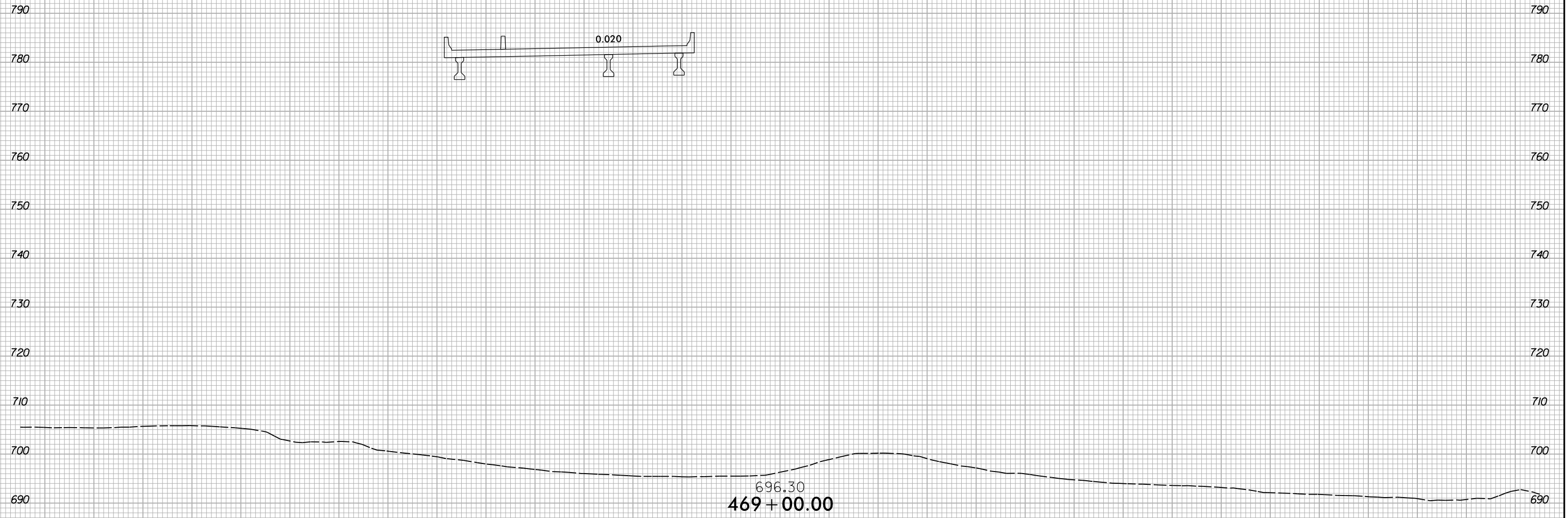
—/—

150 140 130 120 110 100 90 80 70 60 50 40 30 20 10 0 10 20 30 40 50 60 70 80 90 100 110 120 130 140 150



150 140 130 120 110 100 90 80 70 60 50 40 30 20 10 0 10 20 30 40 50 60 70 80 90 100 110 120 130 140 150

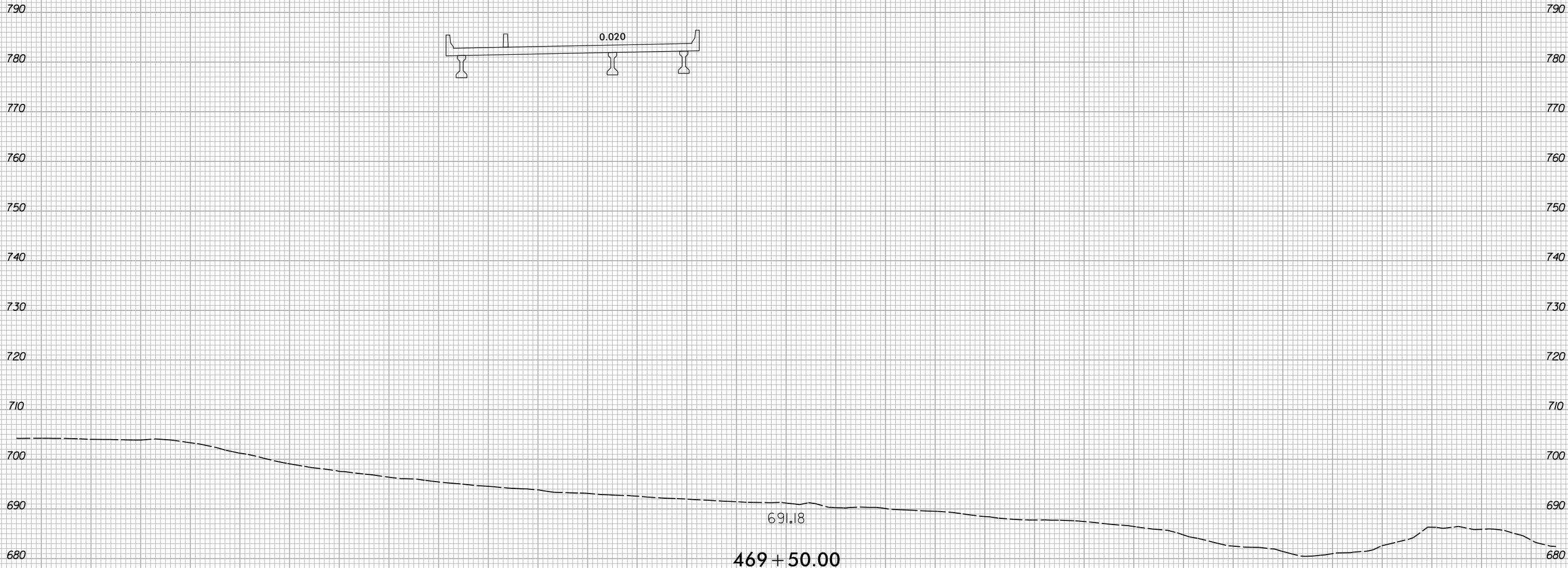
150 140 130 120 110 100 90 80 70 60 50 40 30 20 10 0 10 20 30 40 50 60 70 80 90 100 110 120 130 140 150



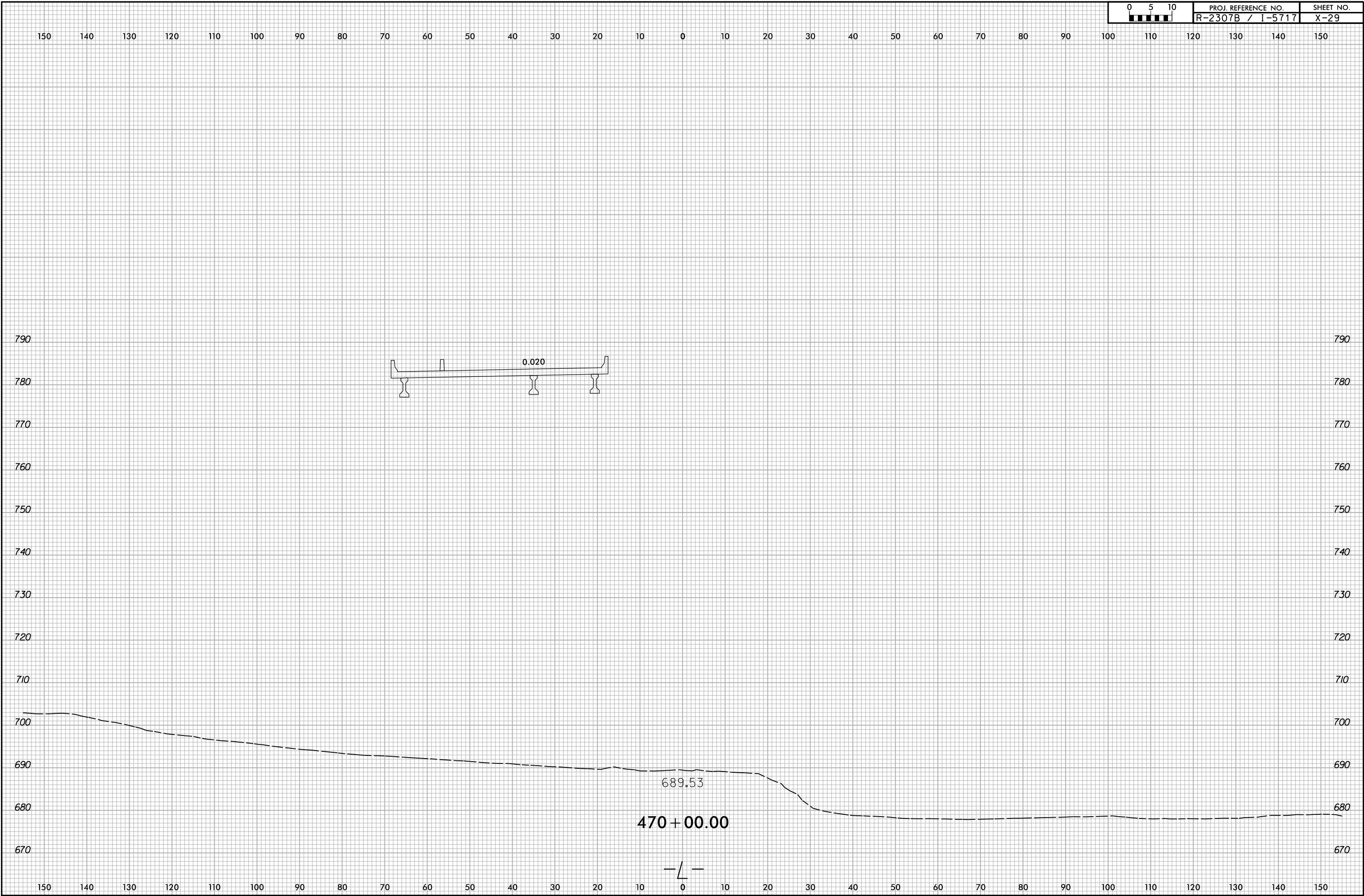
7/23/2024
 K:\road\2307b\roadway\corridor\modelling\R-2307B_RDY_L_L_XPL.dgn
 User:cbannon

—/—

150 140 130 120 110 100 90 80 70 60 50 40 30 20 10 0 10 20 30 40 50 60 70 80 90 100 110 120 130 140 150



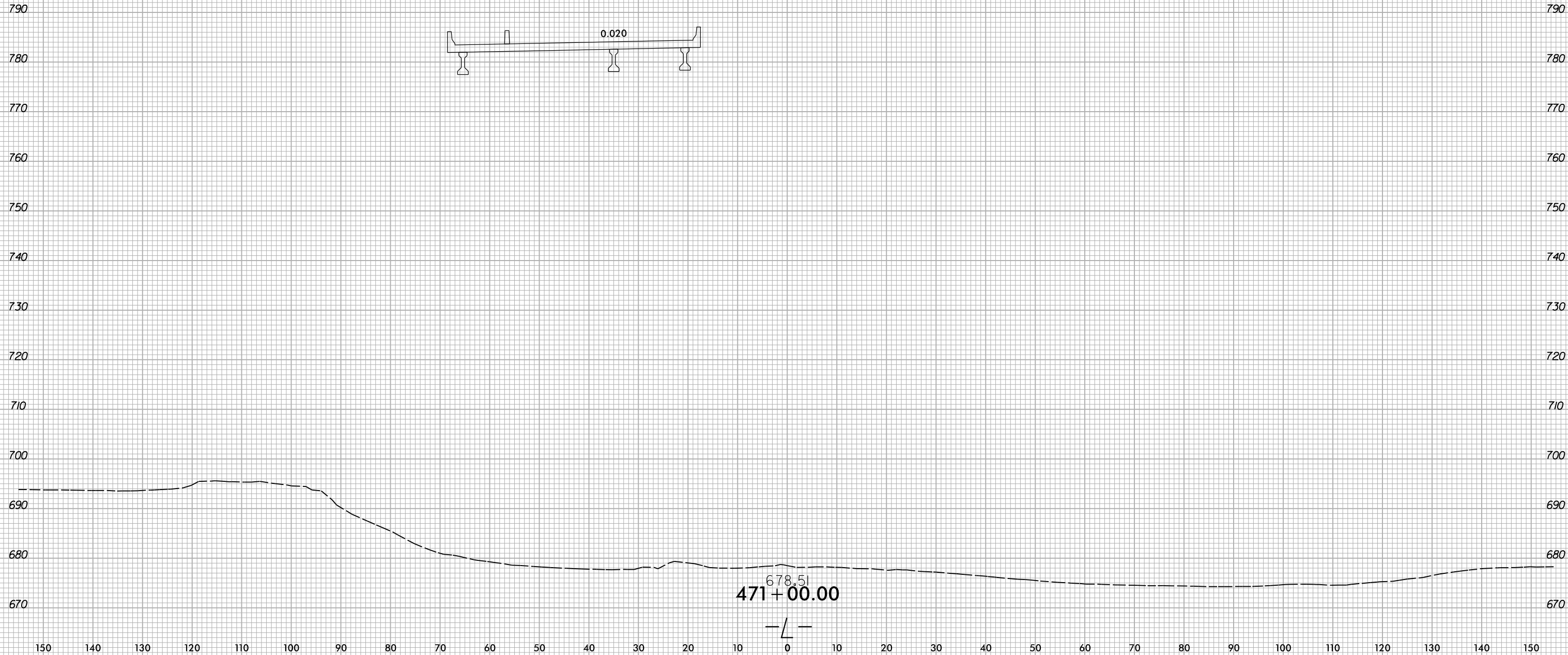
150 140 130 120 110 100 90 80 70 60 50 40 30 20 10 0 10 20 30 40 50 60 70 80 90 100 110 120 130 140 150



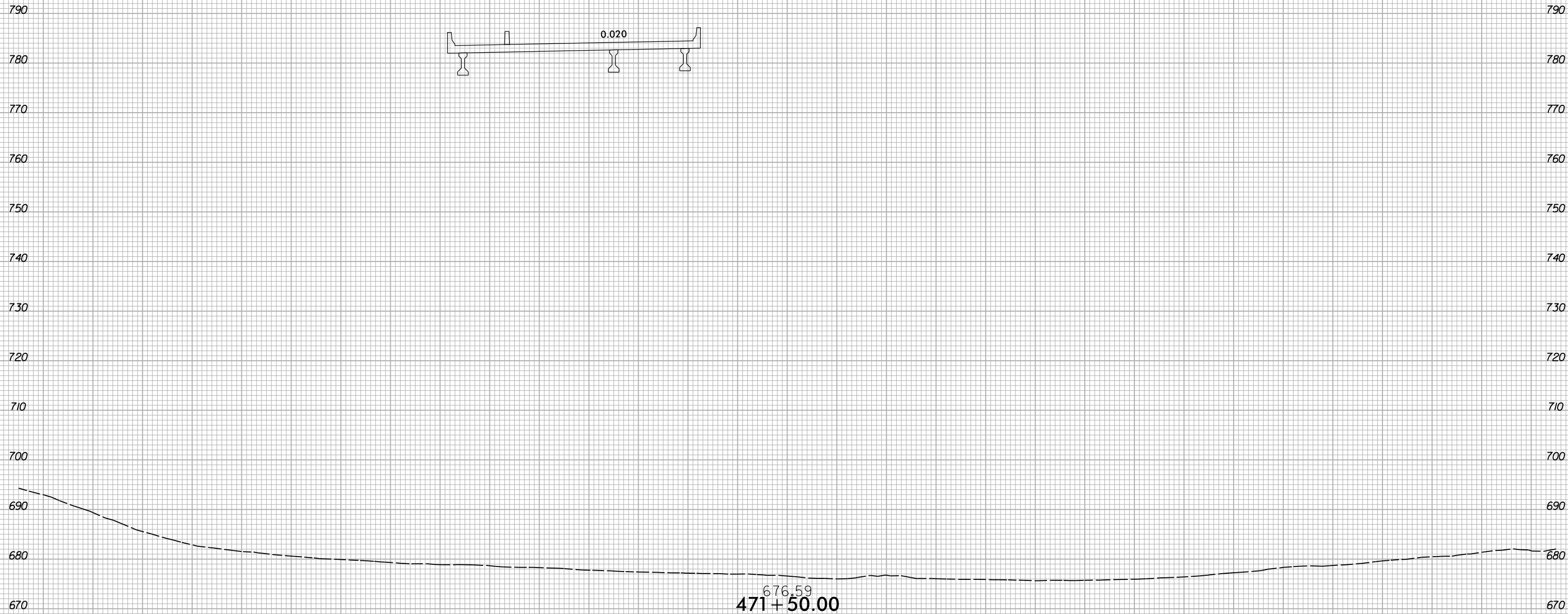
150 140 130 120 110 100 90 80 70 60 50 40 30 20 10 0 10 20 30 40 50 60 70 80 90 100 110 120 130 140 150



150 140 130 120 110 100 90 80 70 60 50 40 30 20 10 0 10 20 30 40 50 60 70 80 90 100 110 120 130 140 150



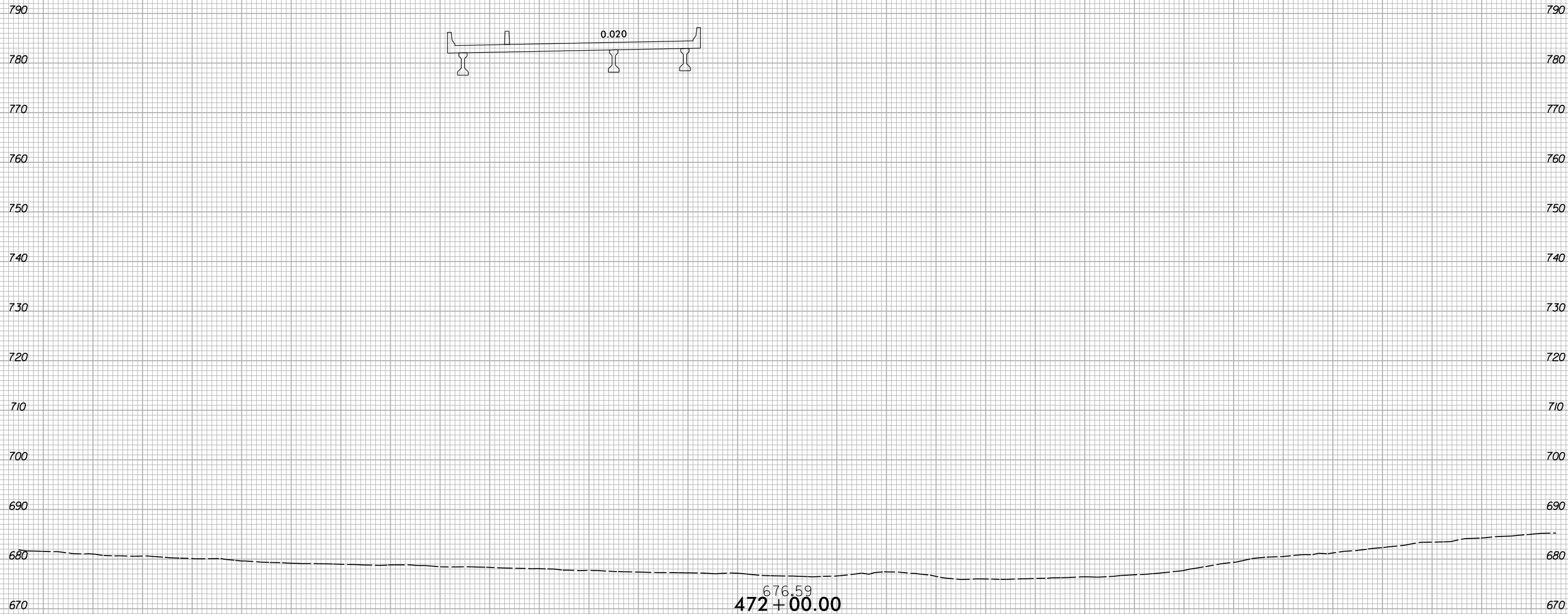
150 140 130 120 110 100 90 80 70 60 50 40 30 20 10 0 10 20 30 40 50 60 70 80 90 100 110 120 130 140 150



150 140 130 120 110 100 90 80 70 60 50 40 30 20 10 0 10 20 30 40 50 60 70 80 90 100 110 120 130 140 150

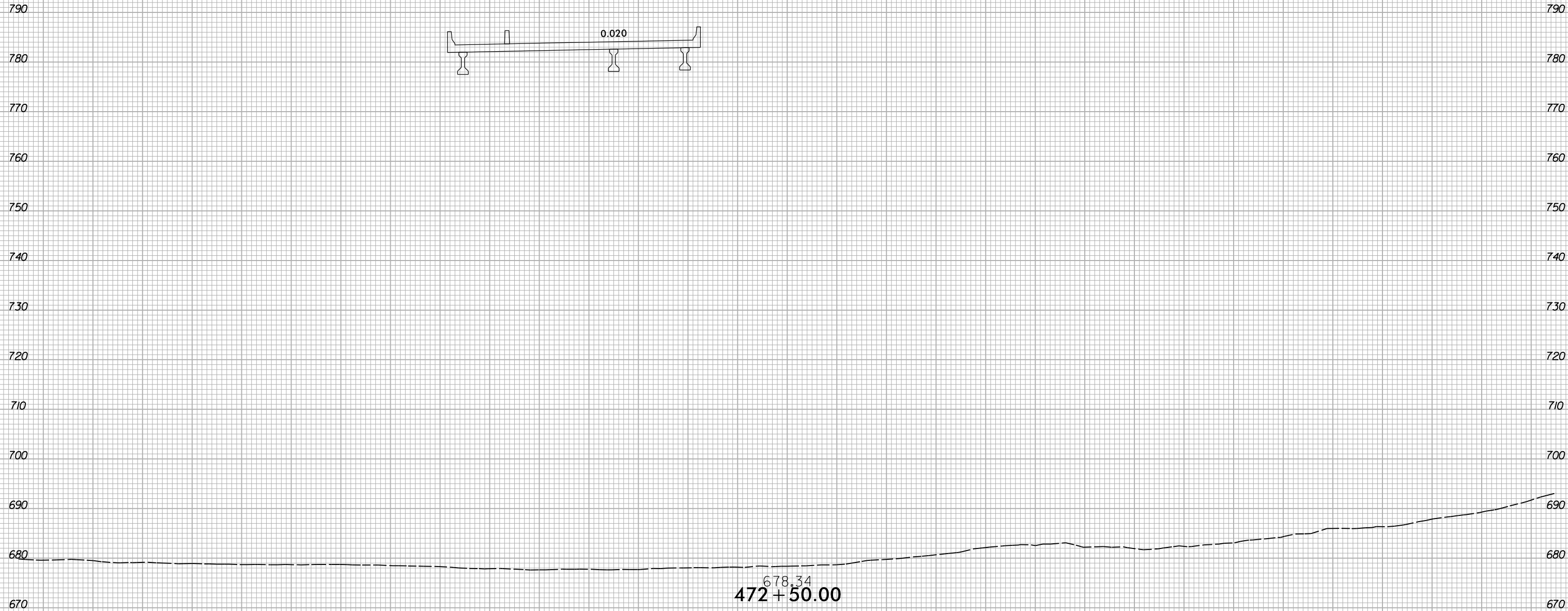


150 140 130 120 110 100 90 80 70 60 50 40 30 20 10 0 10 20 30 40 50 60 70 80 90 100 110 120 130 140 150



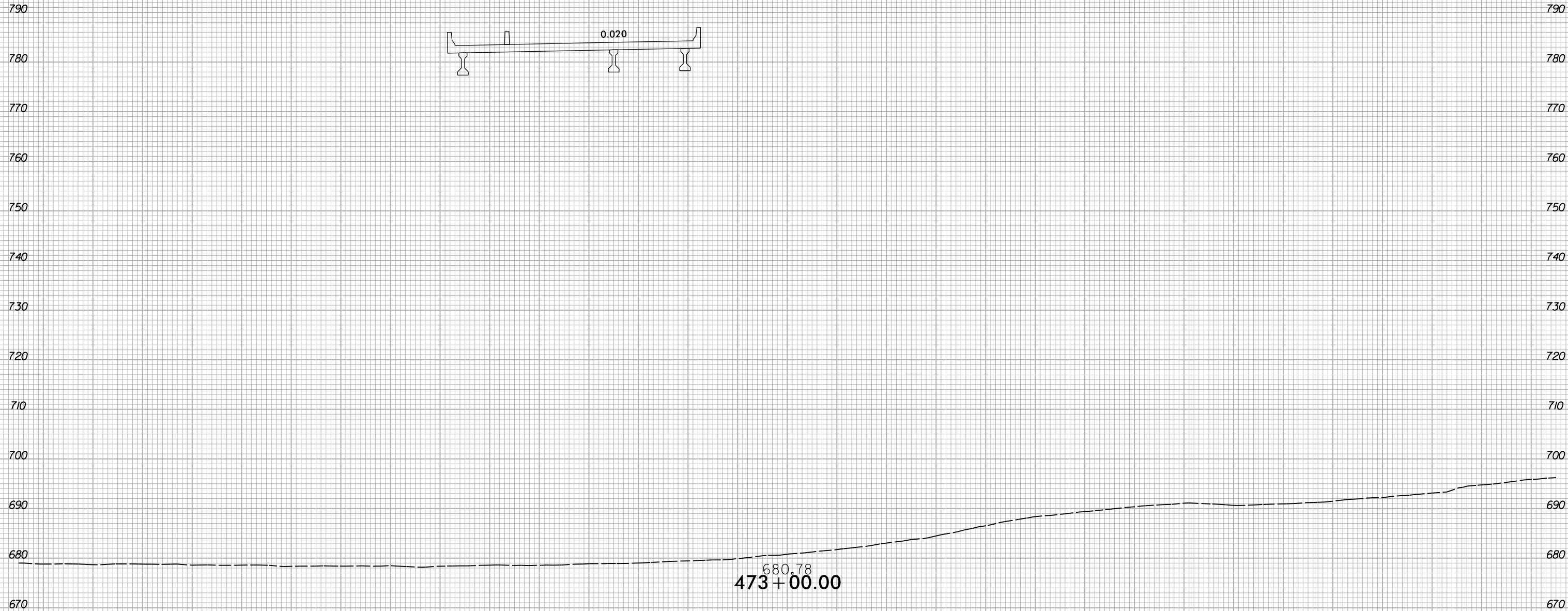
150 140 130 120 110 100 90 80 70 60 50 40 30 20 10 0 10 20 30 40 50 60 70 80 90 100 110 120 130 140 150

150 140 130 120 110 100 90 80 70 60 50 40 30 20 10 0 10 20 30 40 50 60 70 80 90 100 110 120 130 140 150



150 140 130 120 110 100 90 80 70 60 50 40 30 20 10 0 10 20 30 40 50 60 70 80 90 100 110 120 130 140 150

150 140 130 120 110 100 90 80 70 60 50 40 30 20 10 0 10 20 30 40 50 60 70 80 90 100 110 120 130 140 150

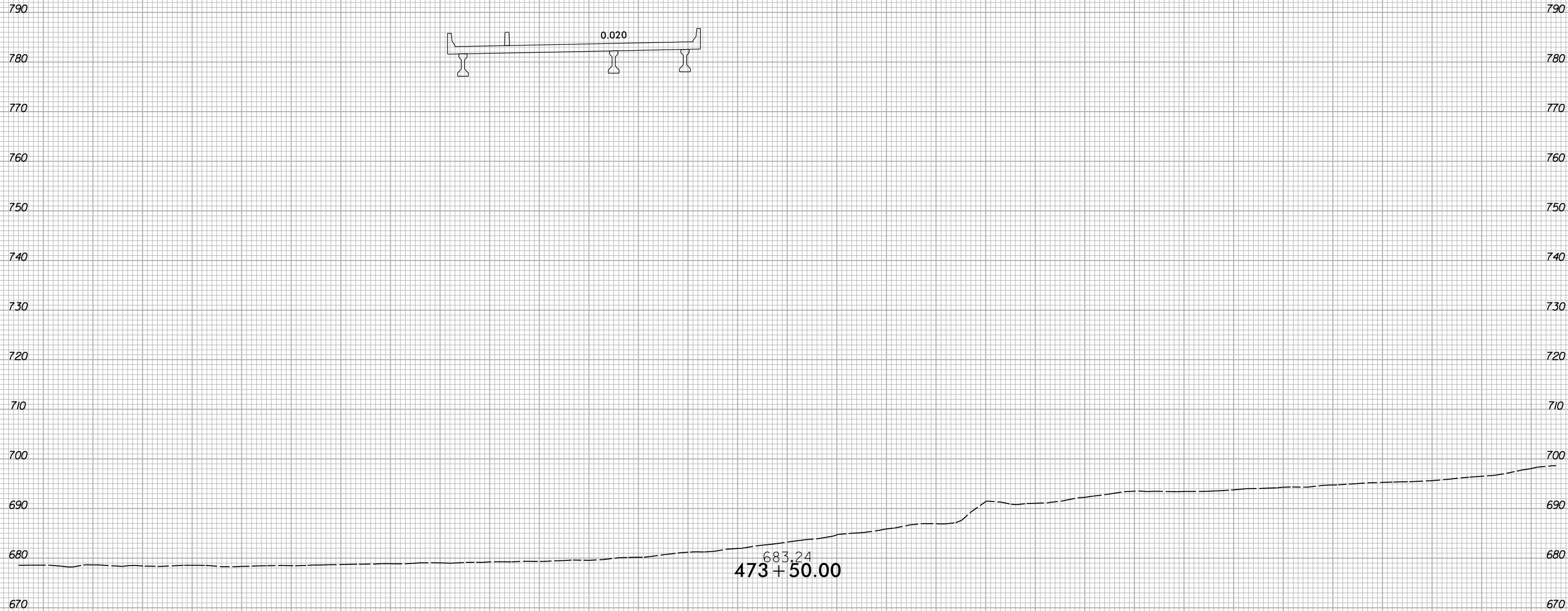


680.78
 473+00.00

—/—

150 140 130 120 110 100 90 80 70 60 50 40 30 20 10 0 10 20 30 40 50 60 70 80 90 100 110 120 130 140 150

150 140 130 120 110 100 90 80 70 60 50 40 30 20 10 0 10 20 30 40 50 60 70 80 90 100 110 120 130 140 150

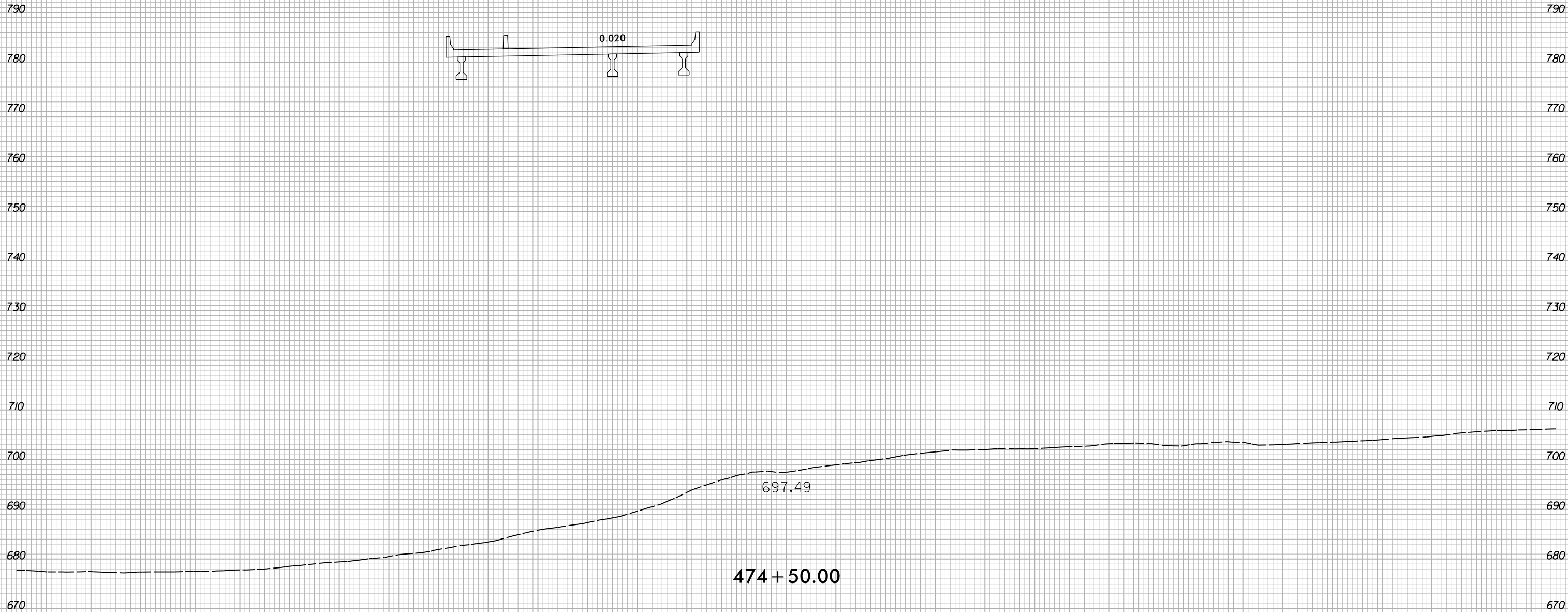


— / —

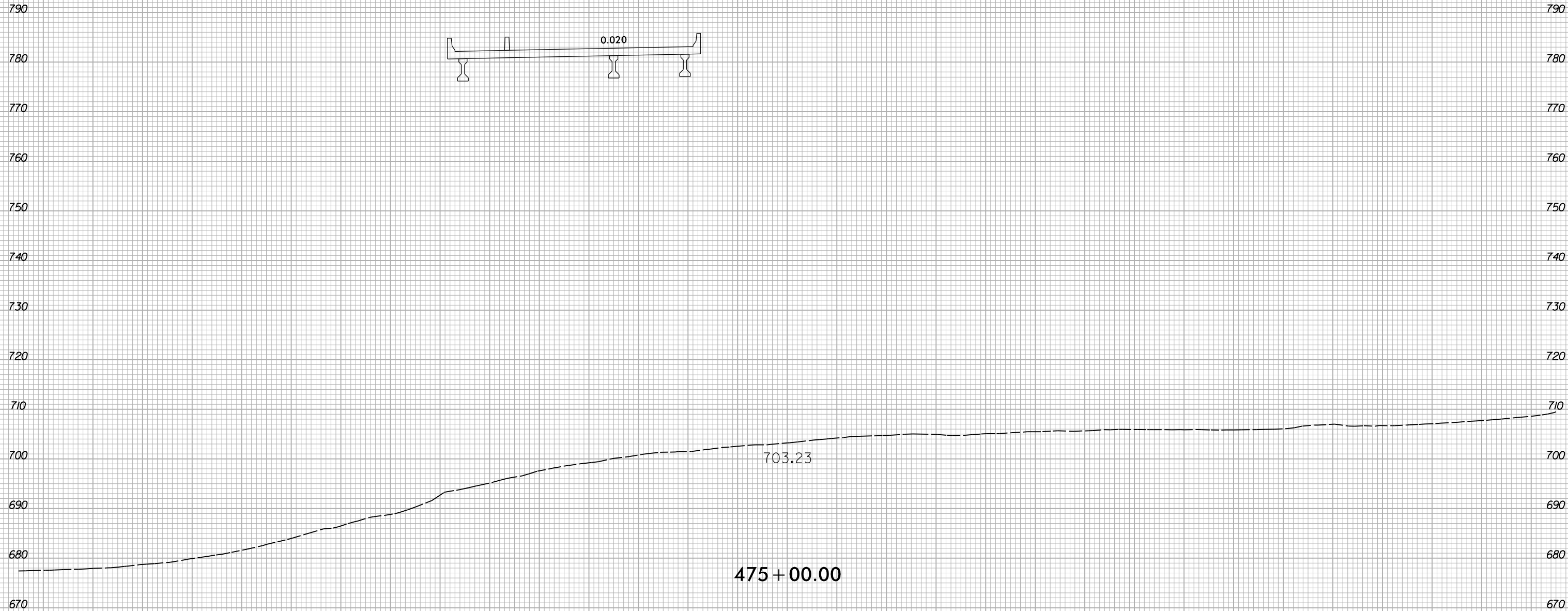
150 140 130 120 110 100 90 80 70 60 50 40 30 20 10 0 10 20 30 40 50 60 70 80 90 100 110 120 130 140 150



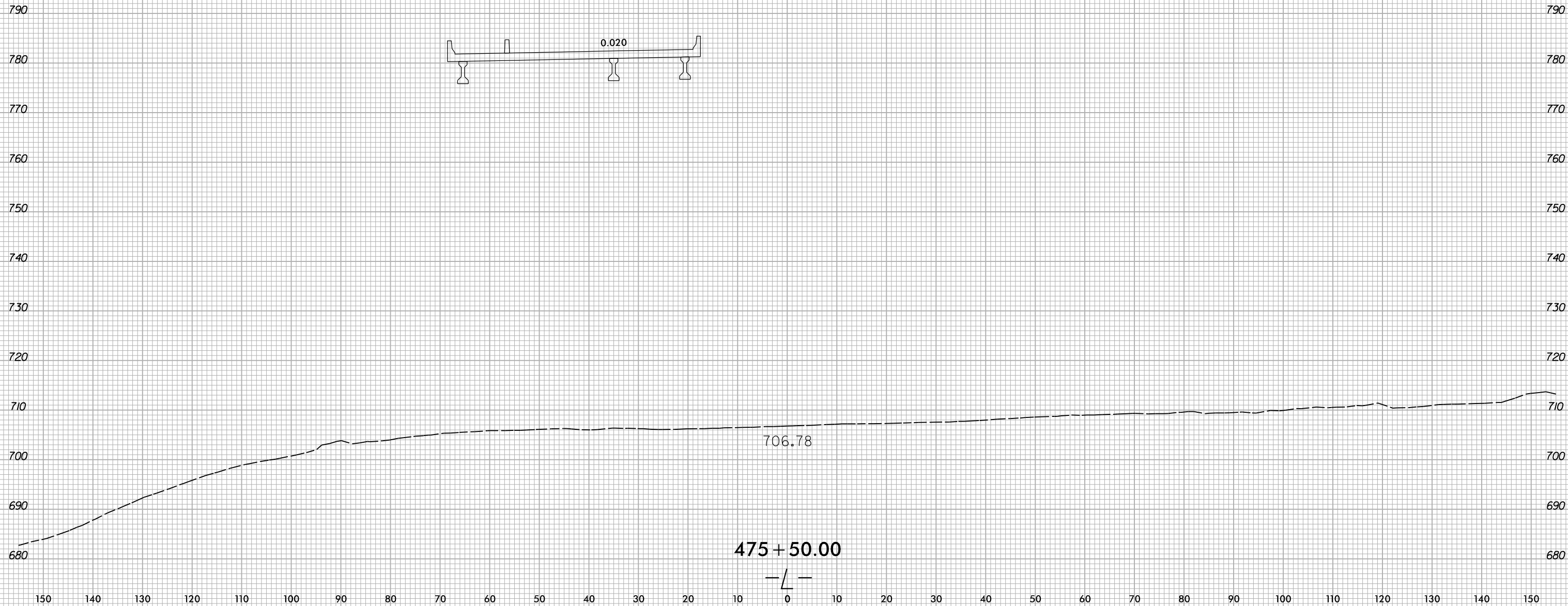
150 140 130 120 110 100 90 80 70 60 50 40 30 20 10 0 10 20 30 40 50 60 70 80 90 100 110 120 130 140 150



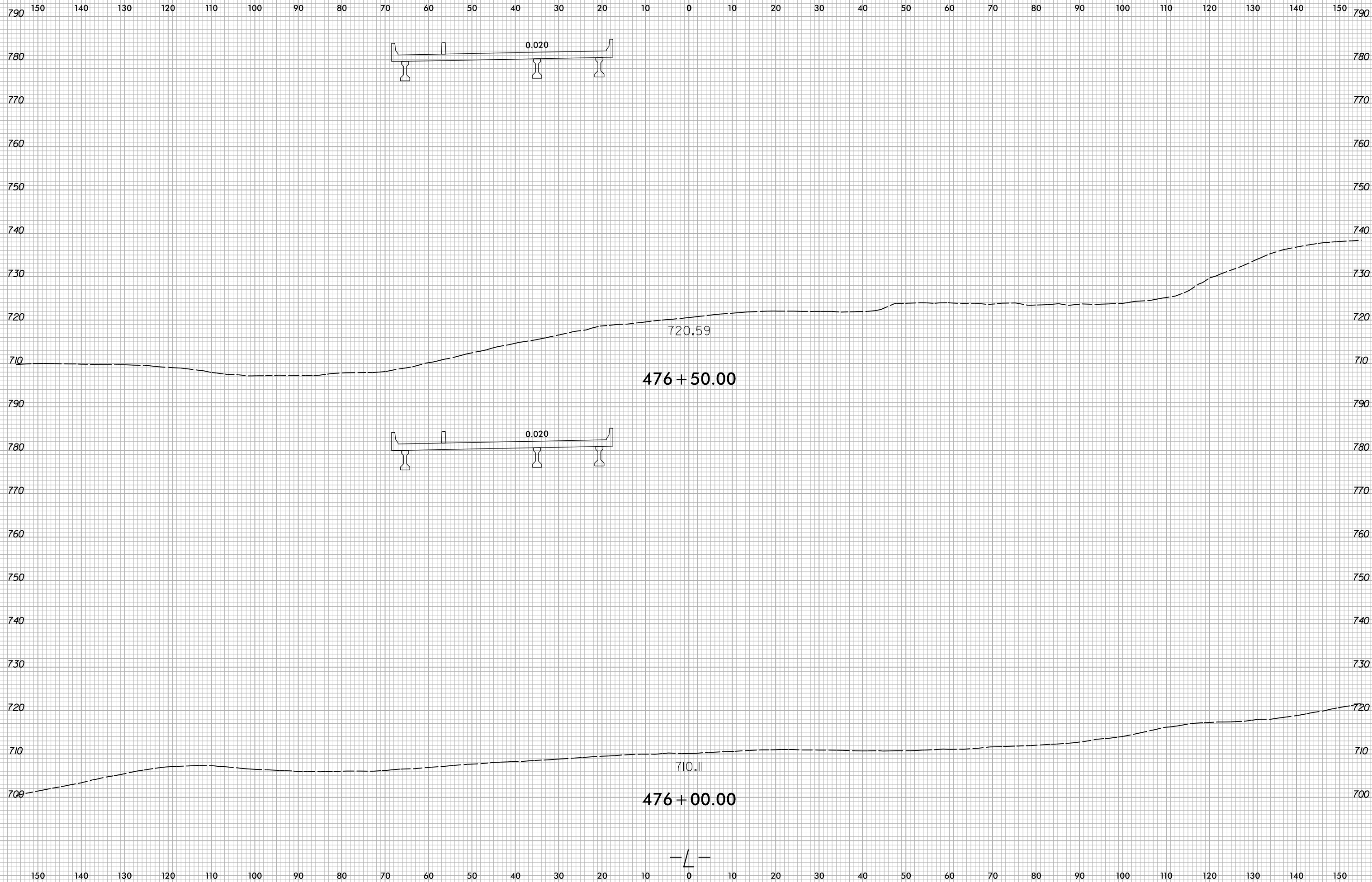
150 140 130 120 110 100 90 80 70 60 50 40 30 20 10 0 10 20 30 40 50 60 70 80 90 100 110 120 130 140 150



150 140 130 120 110 100 90 80 70 60 50 40 30 20 10 0 10 20 30 40 50 60 70 80 90 100 110 120 130 140 150

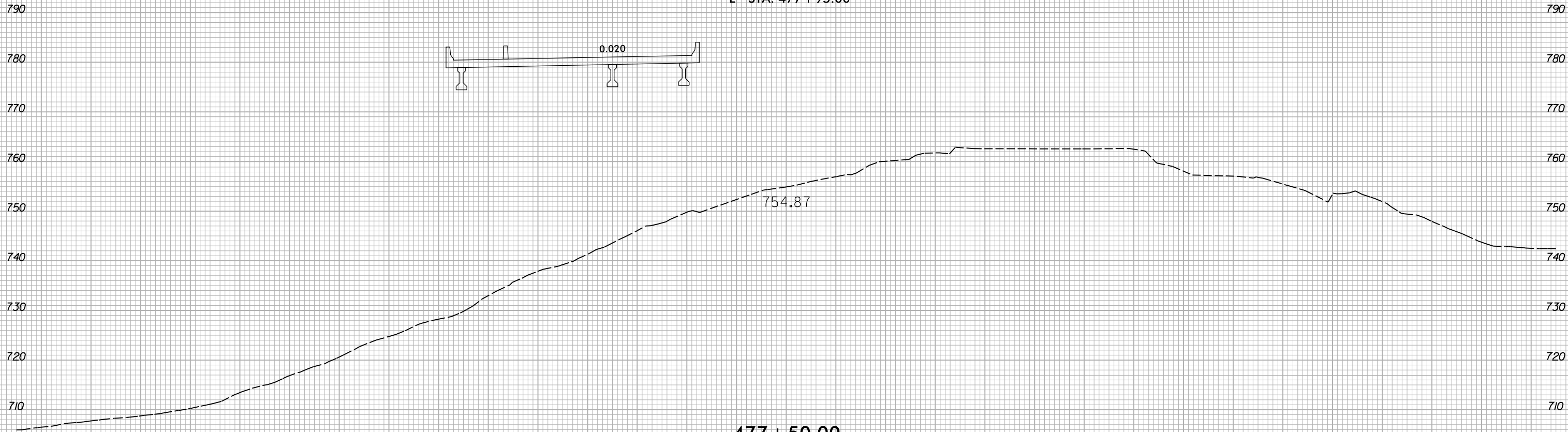
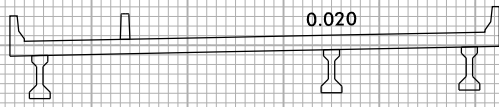


7/23/2024
 K:\roads\2307b\roadway\corridor\modeling\R-2307B_RDY_L_L_XPL.dgn
 User:cbannon

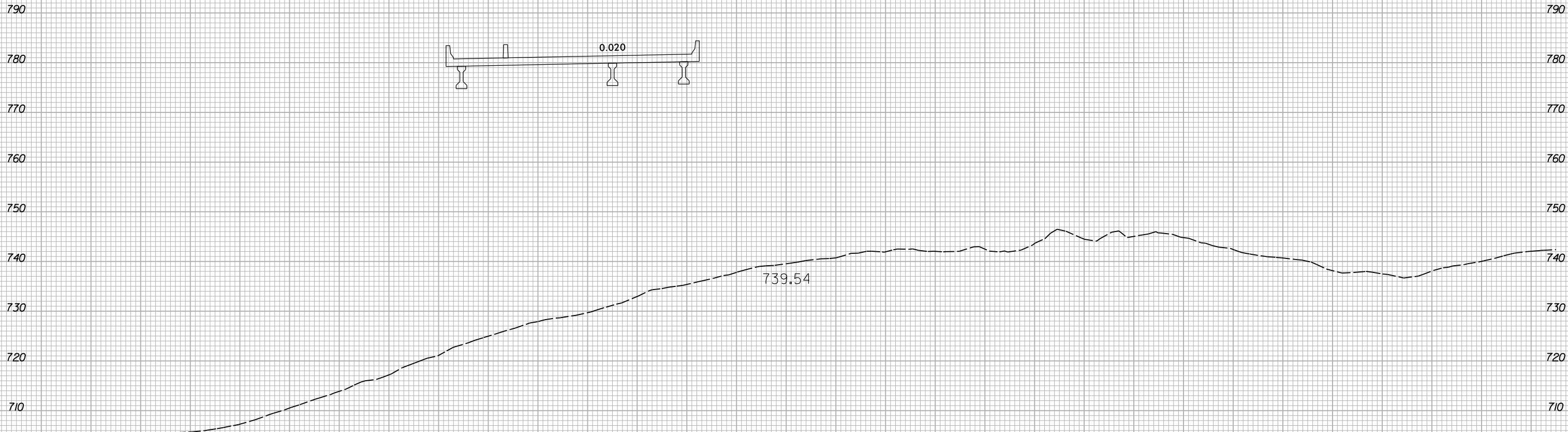
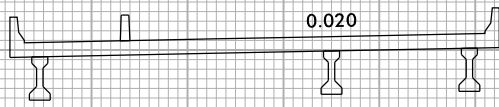


150 140 130 120 110 100 90 80 70 60 50 40 30 20 10 0 10 20 30 40 50 60 70 80 90 100 110 120 130 140 150

END BRIDGE
-L- STA. 477+95.00



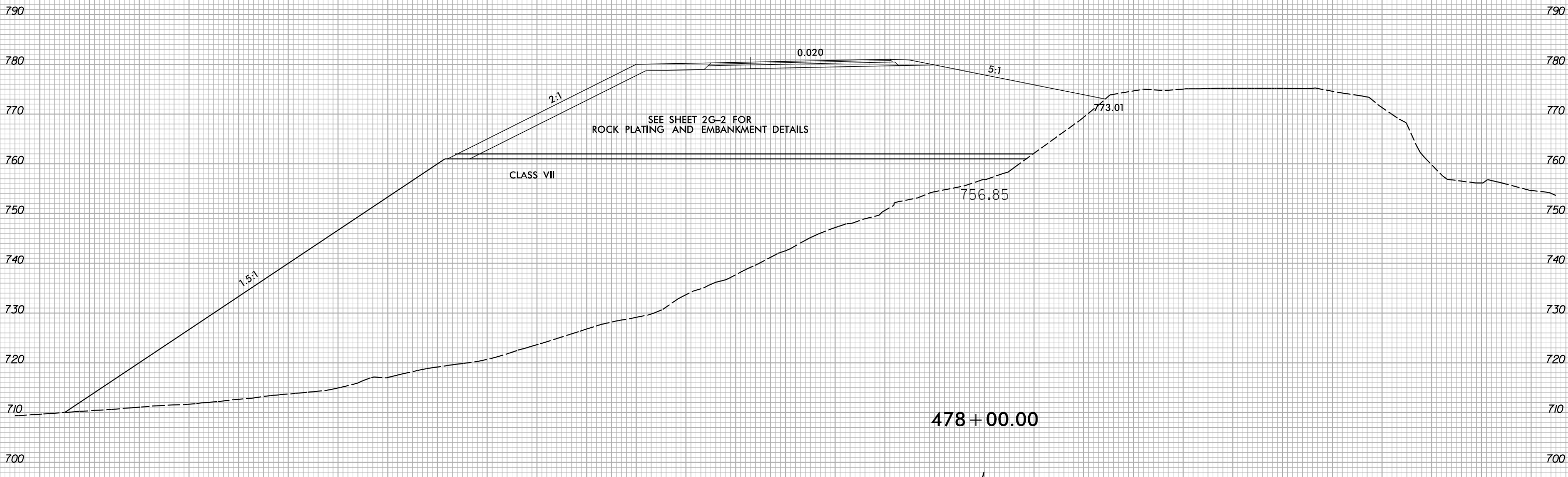
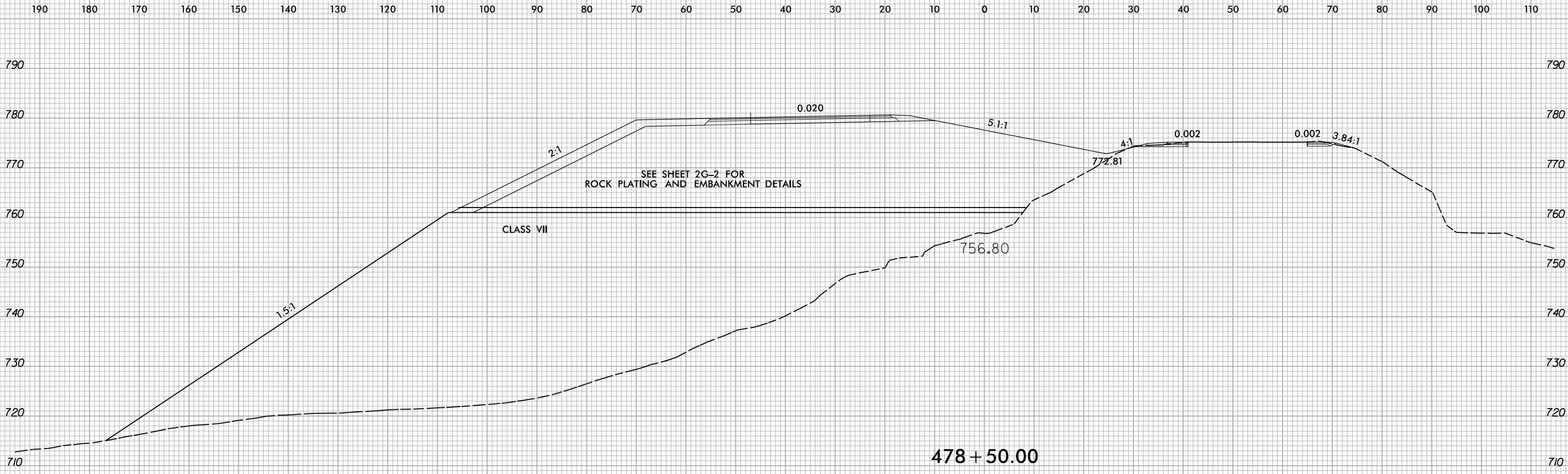
477+50.00



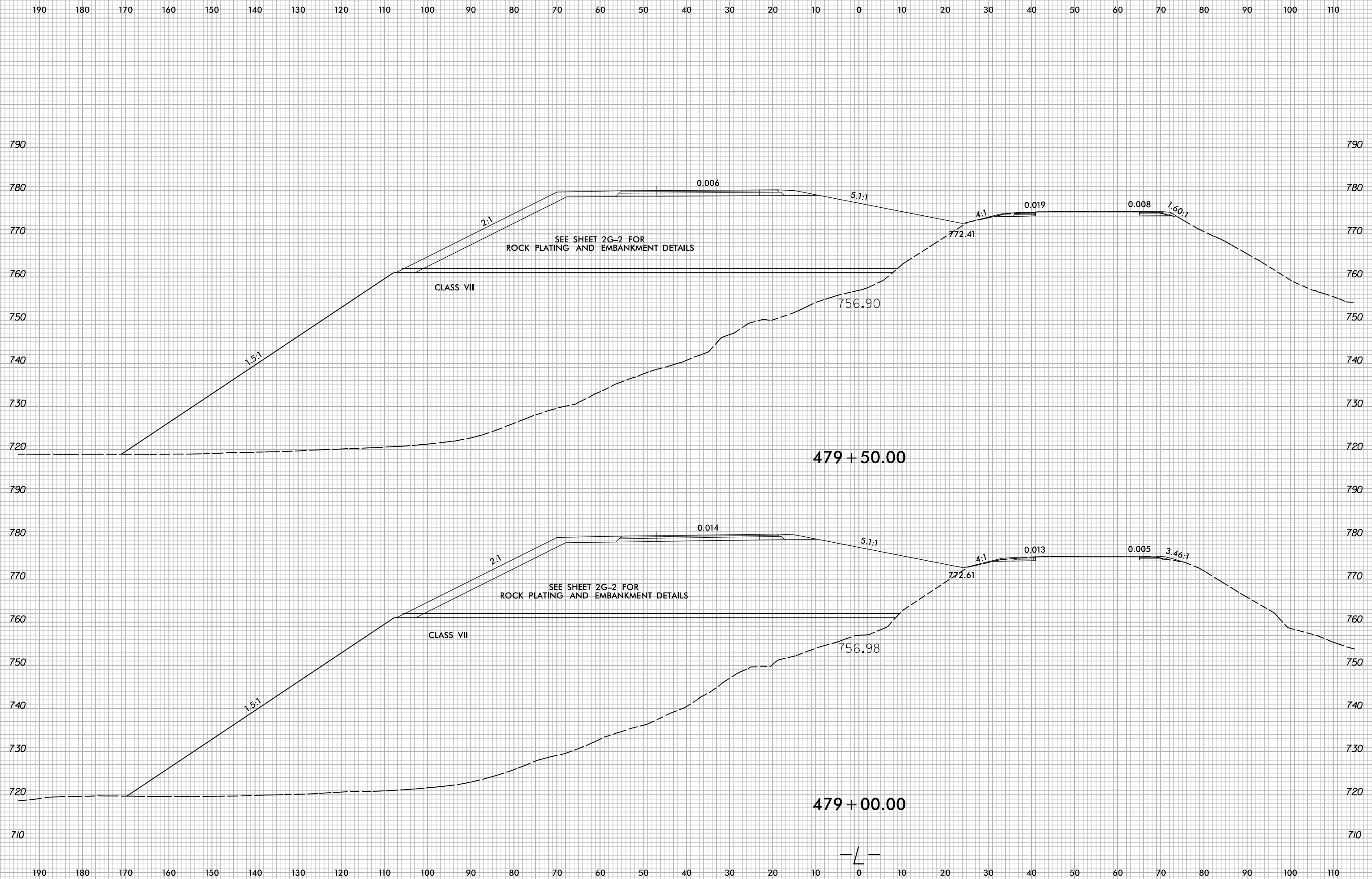
477+00.00



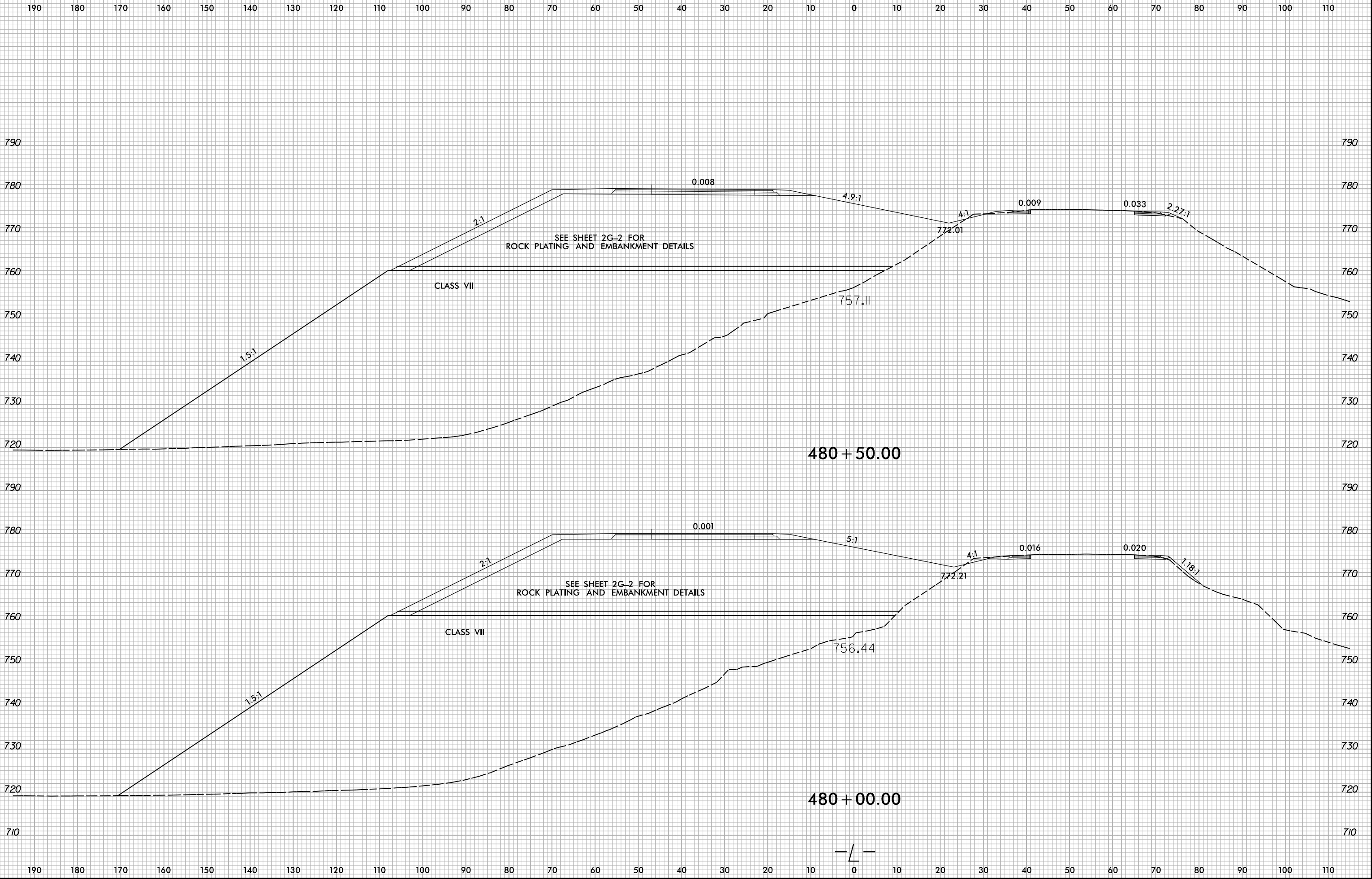
150 140 130 120 110 100 90 80 70 60 50 40 30 20 10 0 10 20 30 40 50 60 70 80 90 100 110 120 130 140 150



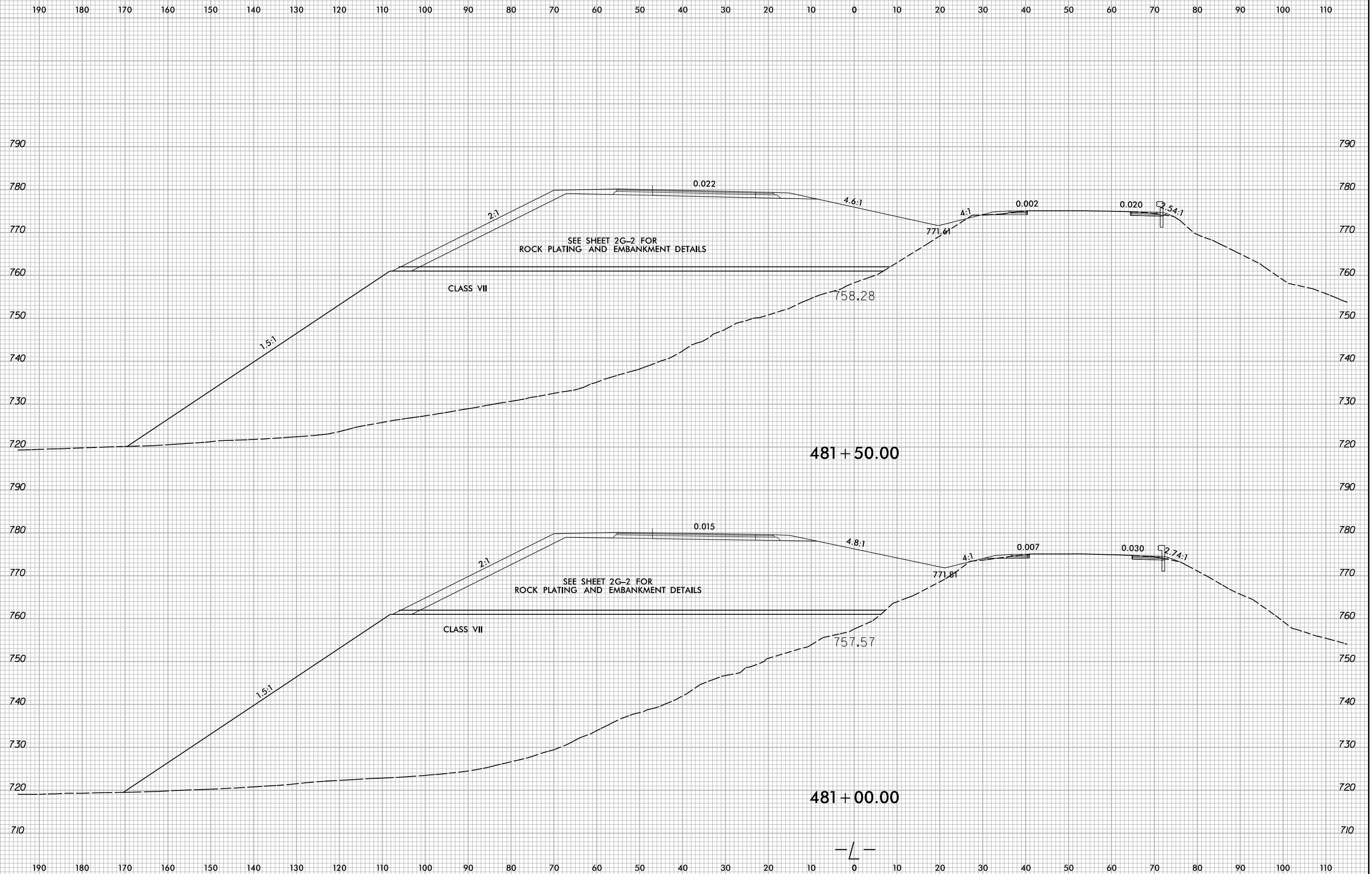
7/23/2024
K:\road\2307b\roadway\corridor\modelling\R-2307B_RDY_L_L_XPL.dgn
User:cbannon



7/23/2024
 K:\road\2307b\roadway\corridor\modelling\R-2307B_RDY_L_L_XPL.dgn
 User:cbannon

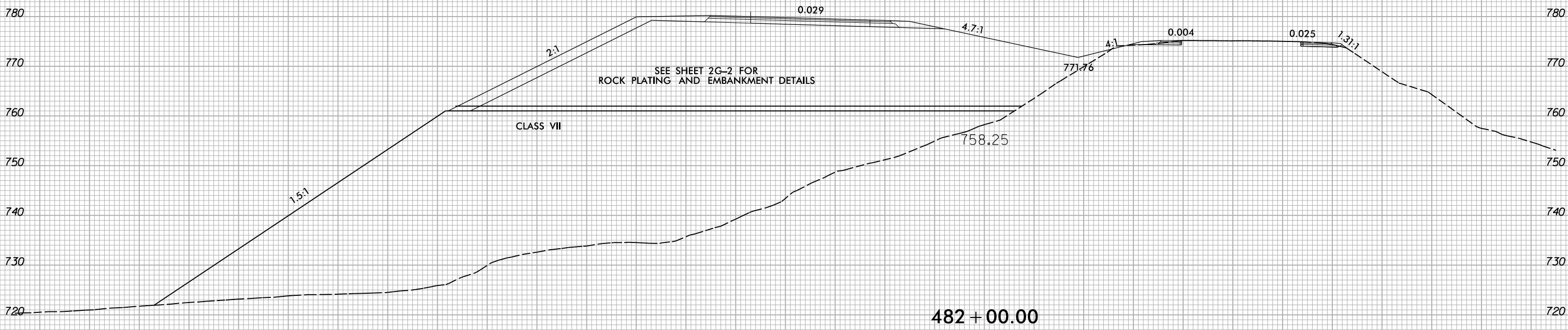
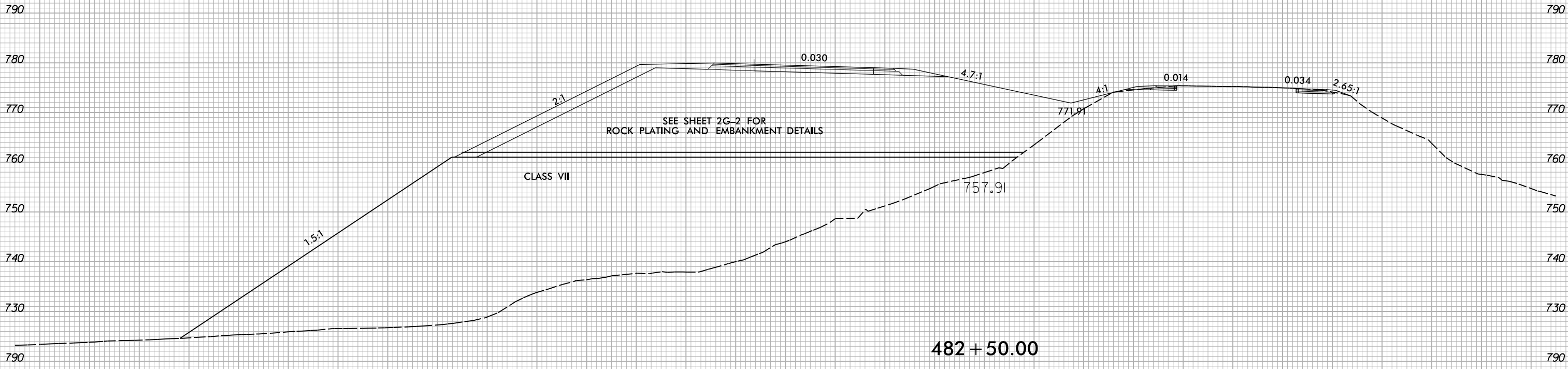


7/23/2024
K:\road\2307b\roadway\corridor\modelling\R-2307B_RDY_L_L_XPL.dgn
User:cbannon

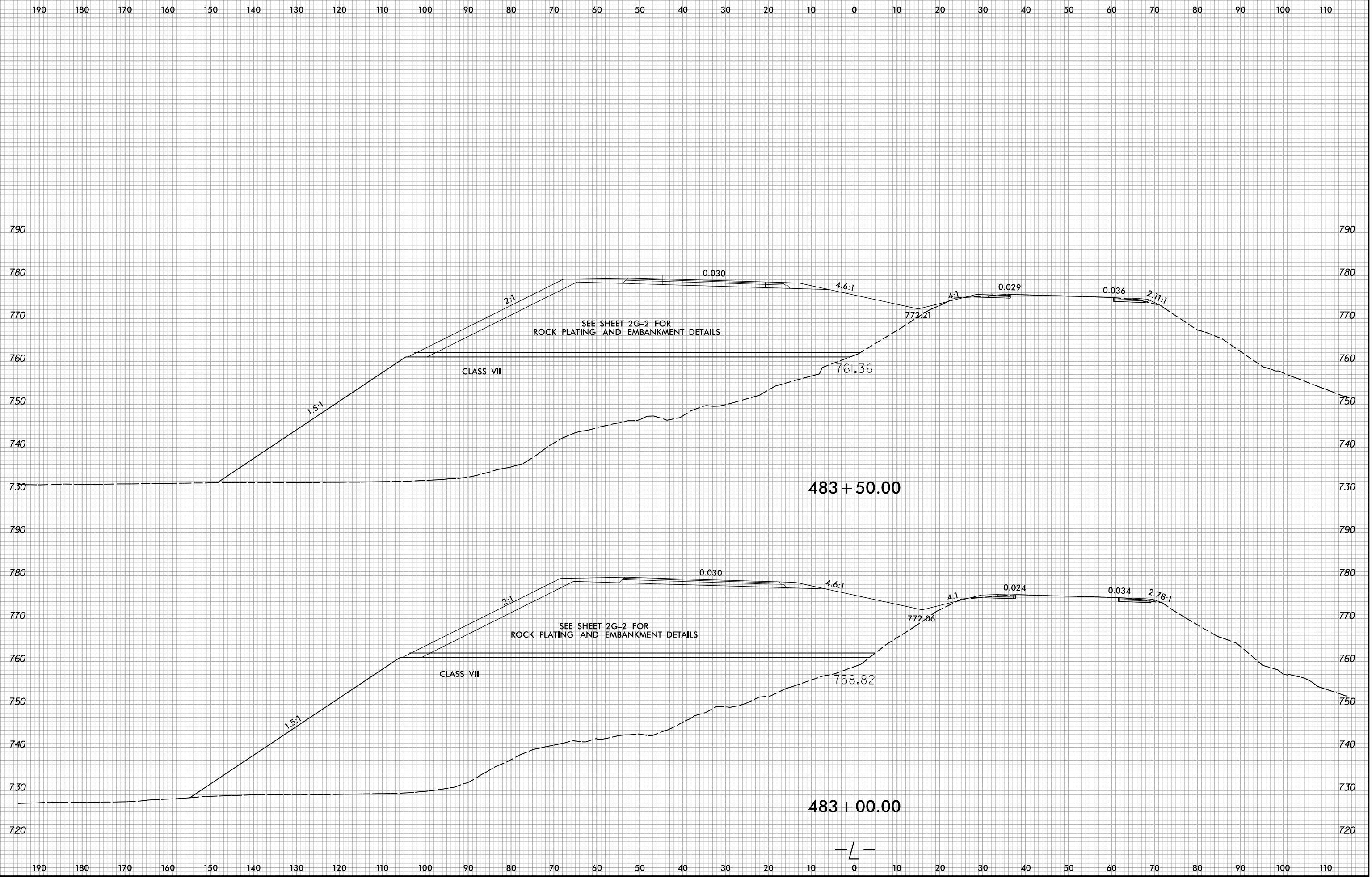


7/23/2024
K:\road\2307b\roadway\corridor\modelling\R-2307B_RDY_L_L_XPL.dgn
User:cbannon

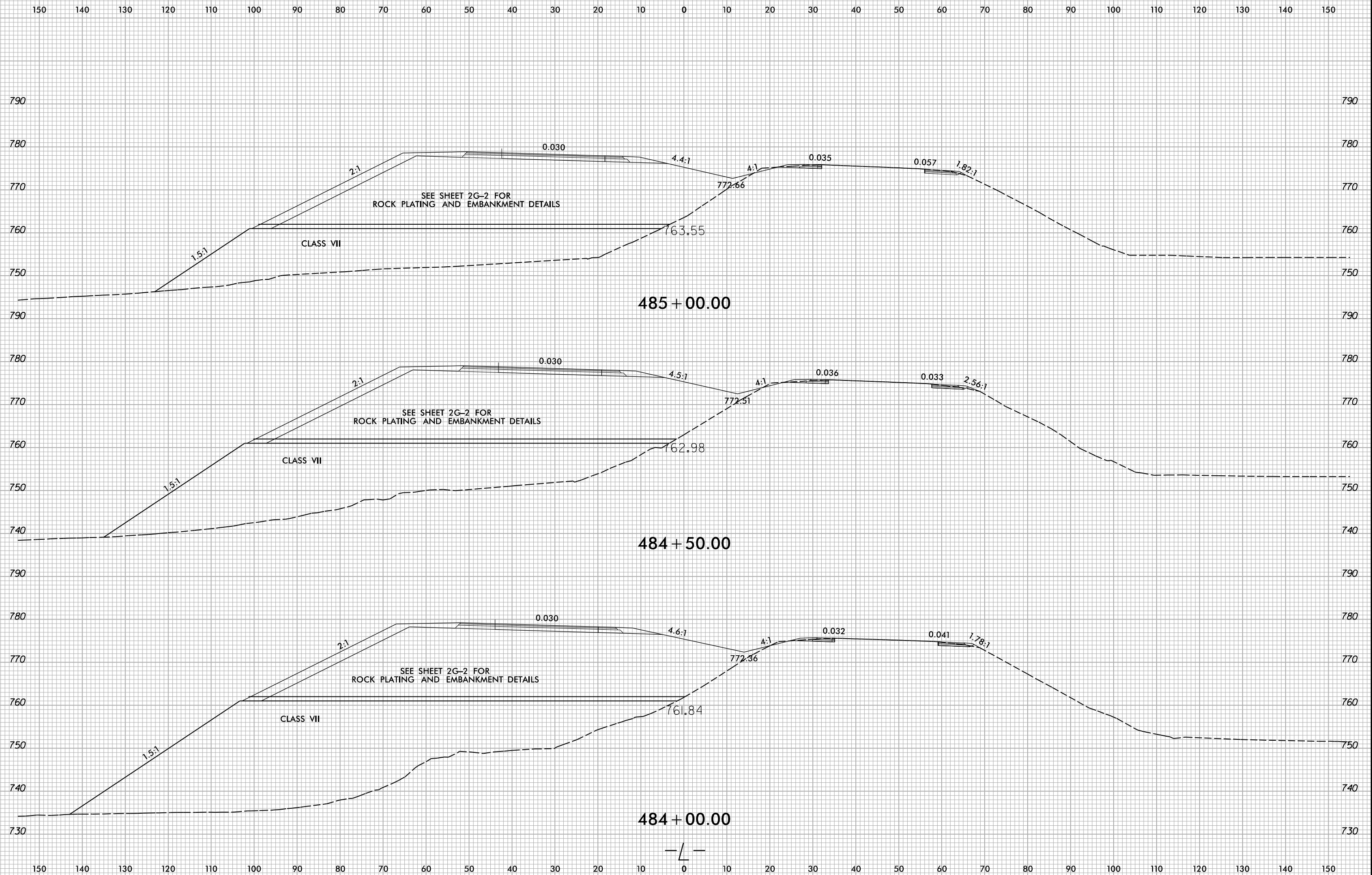
190 180 170 160 150 140 130 120 110 100 90 80 70 60 50 40 30 20 10 0 10 20 30 40 50 60 70 80 90 100 110



7/23/2024
 K:\road\2307b\roadway\corridor\modelling\R-2307B_RDY_L_L_XPL.dgn
 User:cbannon

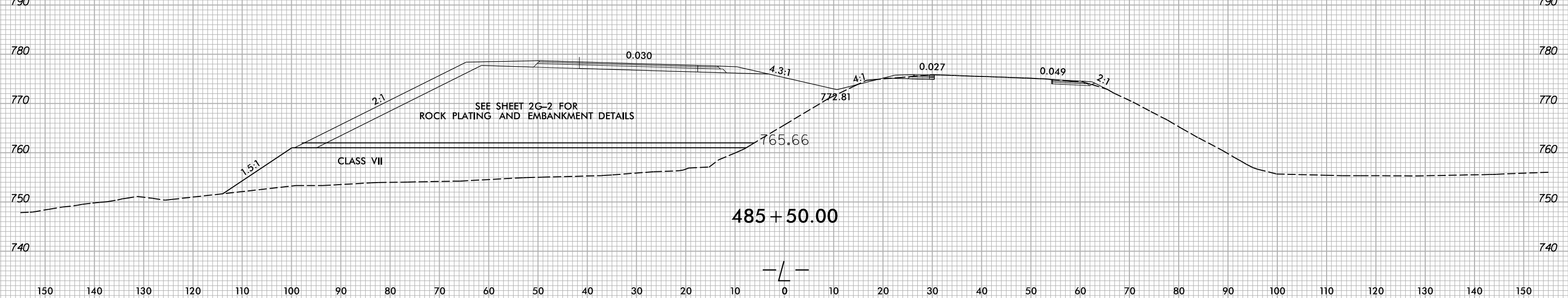
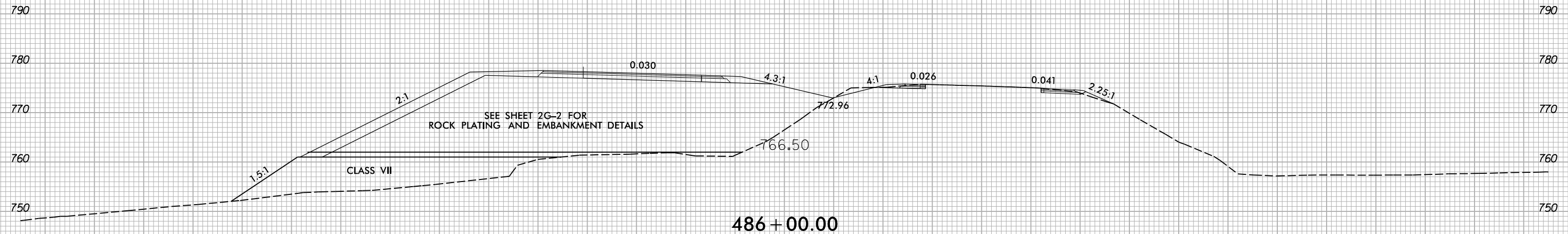
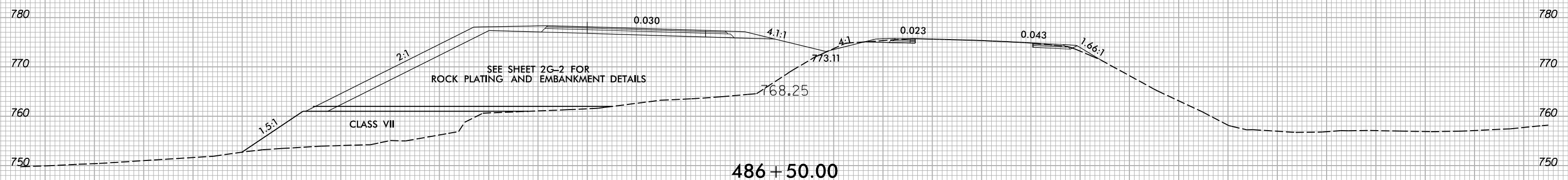
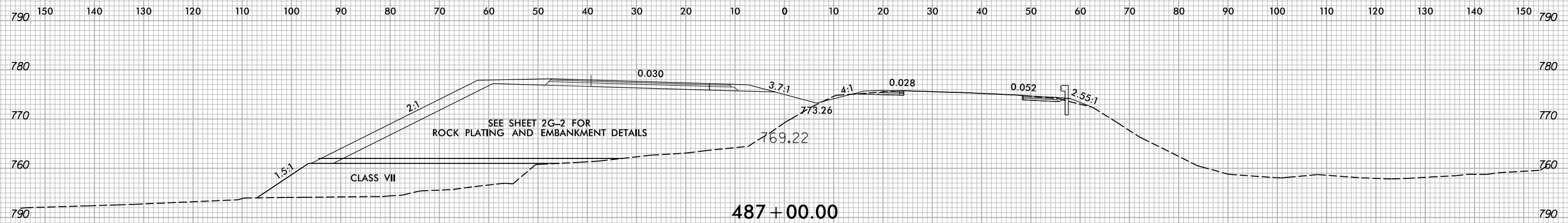


7/23/2024
 R-2307B_RDY_I_XPL.dgn
 User:icbrannon

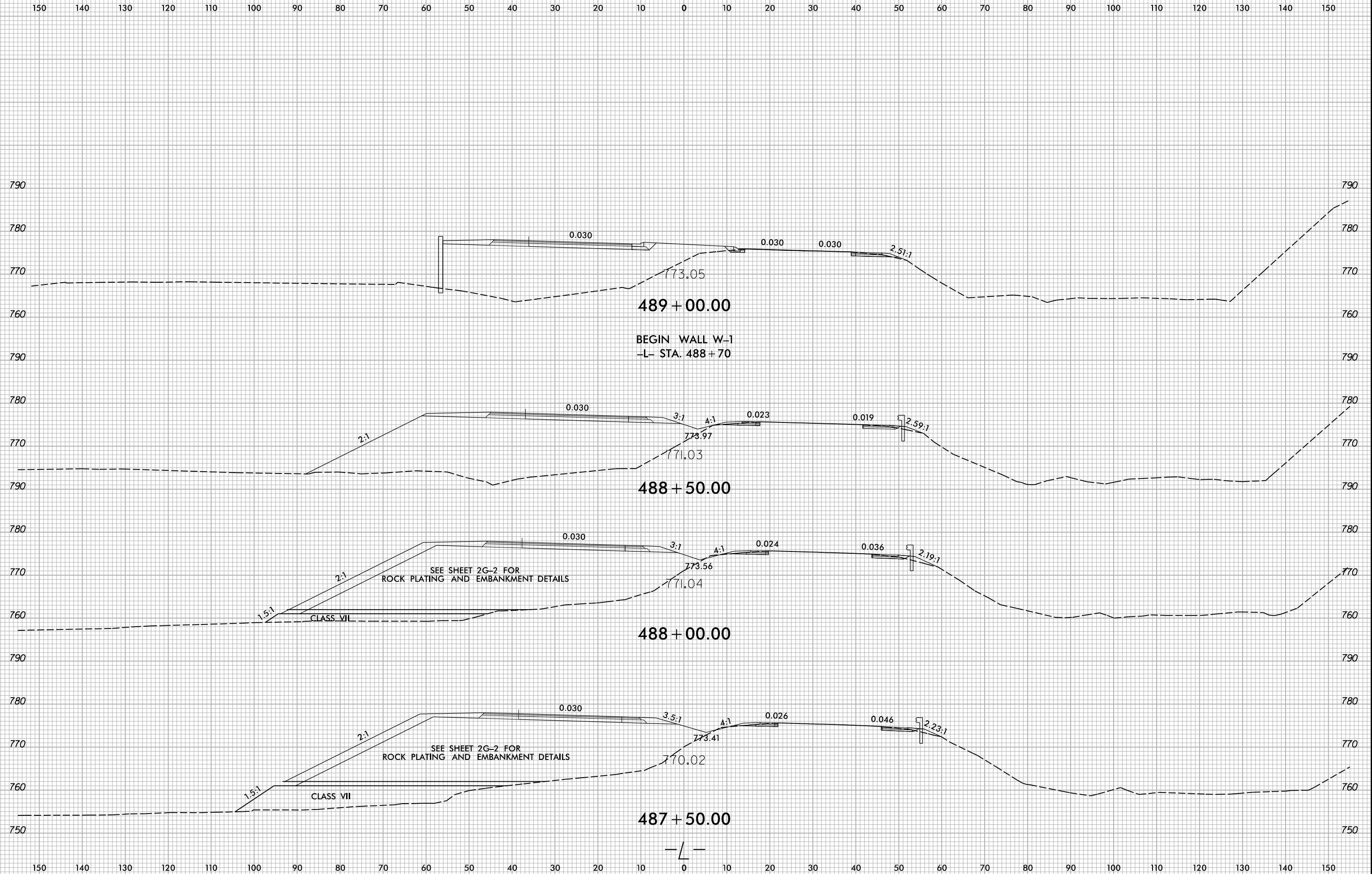


7/23/2024
 X:\nodot\2307b\roadway\corridor\modelling\R-2307B_RDY_L_L_XPL.dgn
 User:cbannon

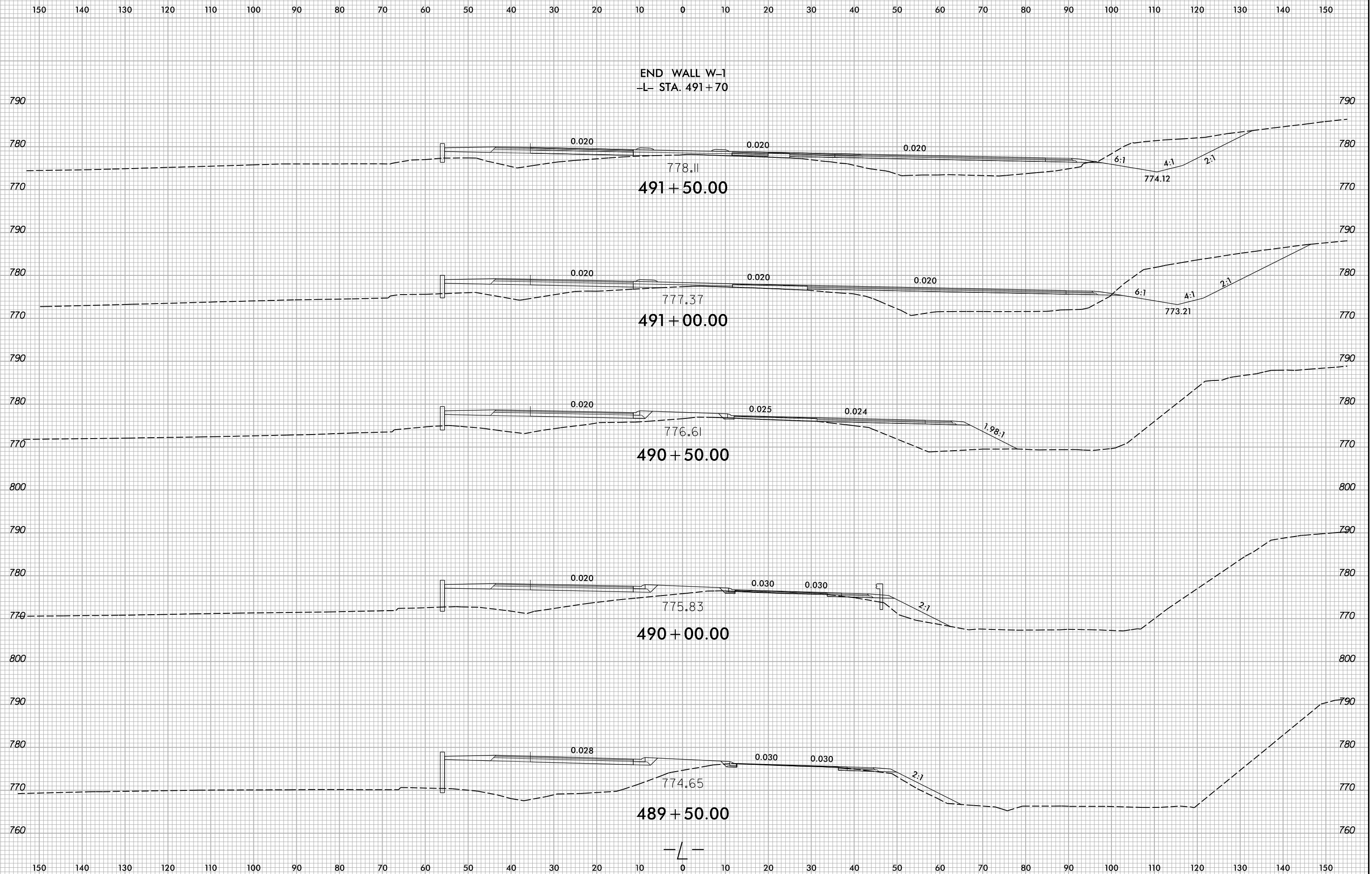
6/23/16



7/23/2024
K:\road\2307b\roadway\corridor\modelling\R-2307B_RDY_L_L_XPL.dgn
User:cbannon

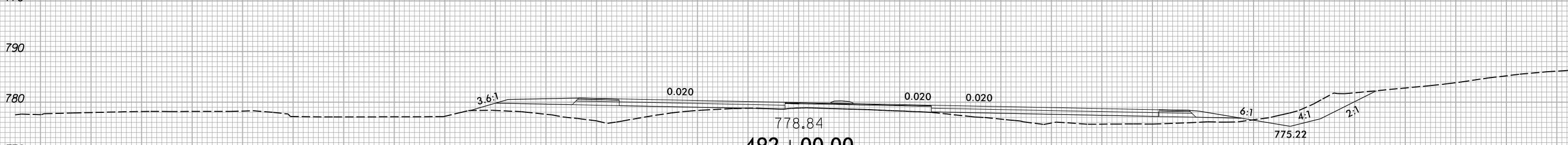
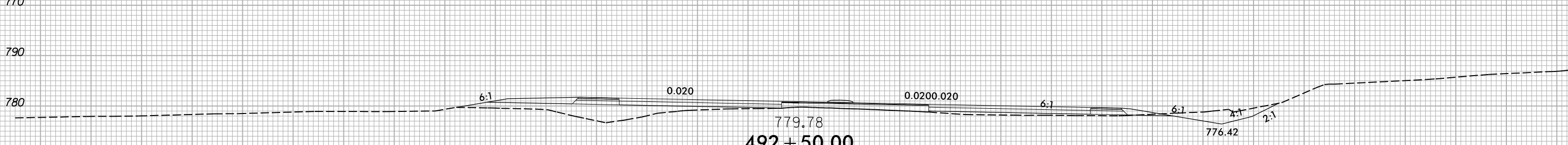
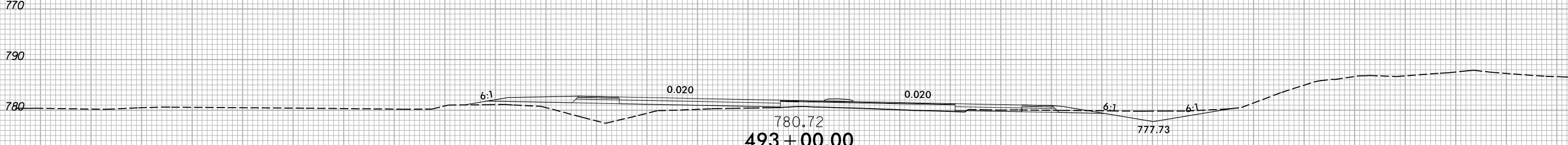
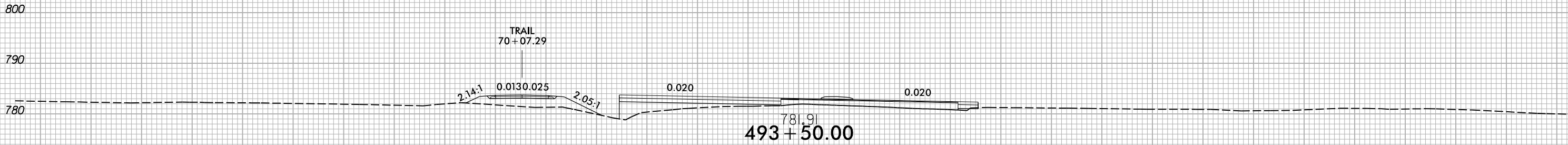



7/23/2024
K:\road\2307b\roadway\corridor\modelling\R-2307B_RDY_L_L_XPL.dgn
User:cbannon



7/23/2024
K:\nodot\2307b\roadway\corridor\modelling\R-2307B_RDY_L_L_XPL.dgn
User:cbannon

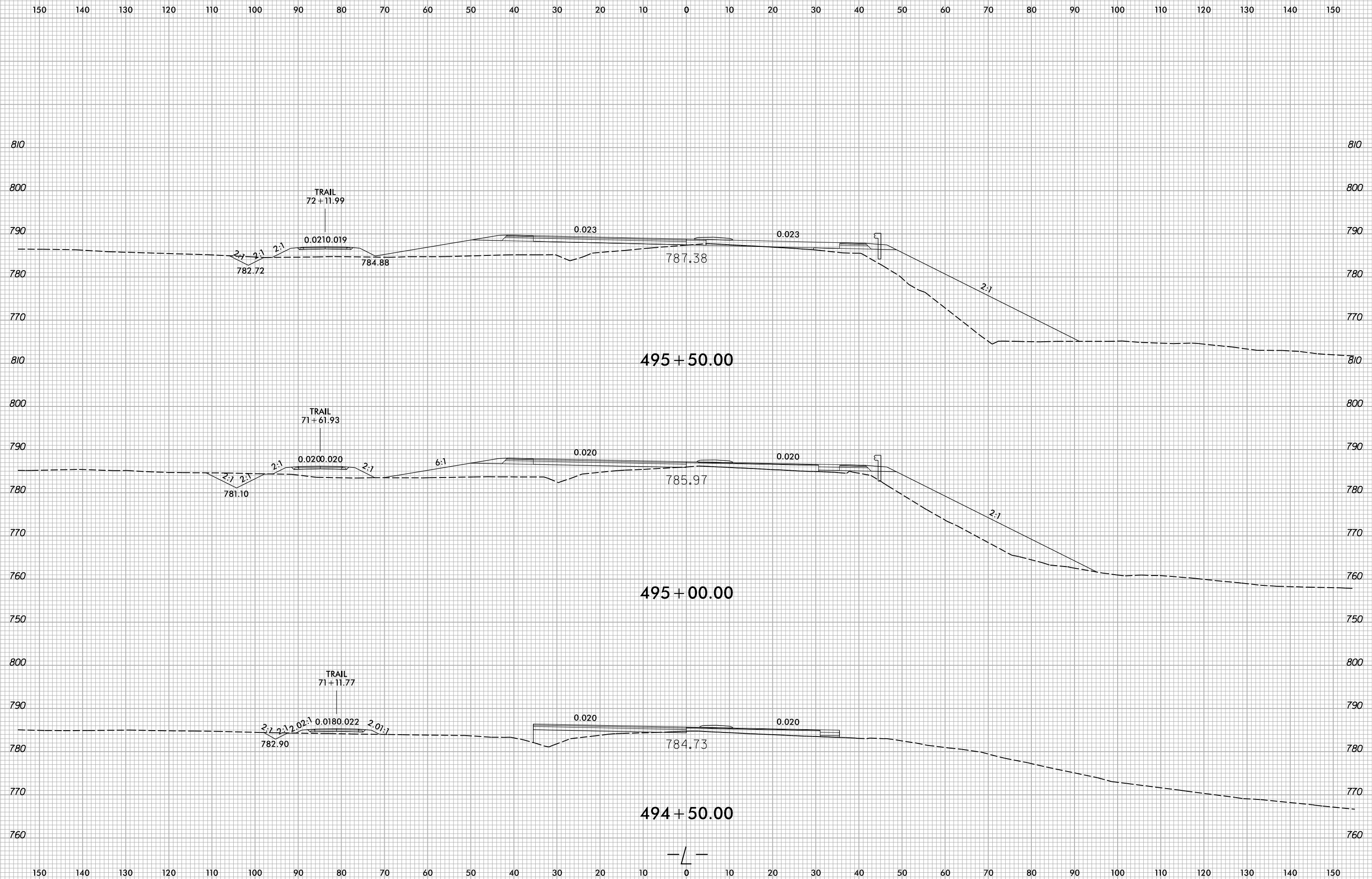
150 140 130 120 110 100 90 80 70 60 50 40 30 20 10 0 10 20 30 40 50 60 70 80 90 100 110 120 130 140 150



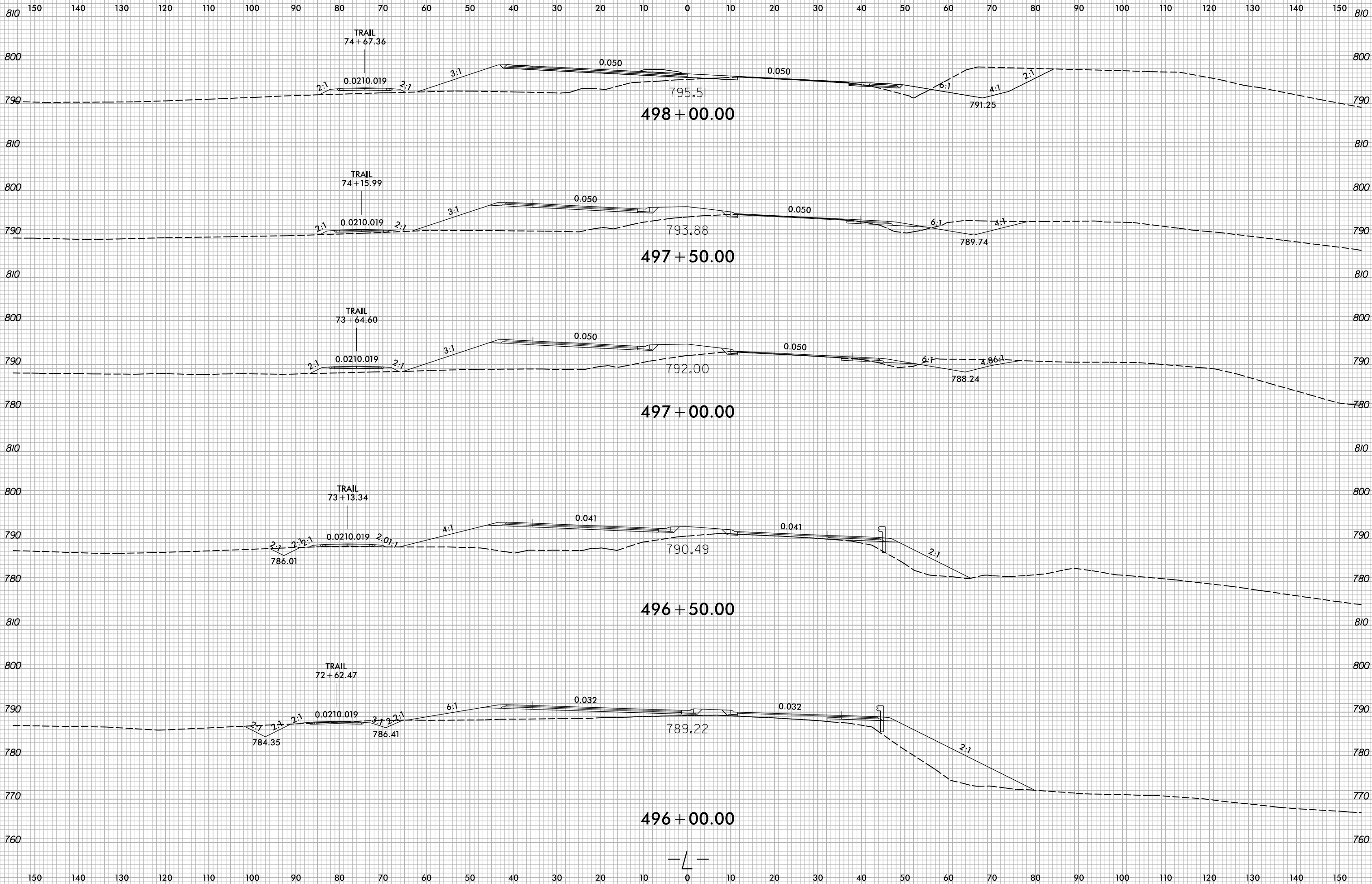
150 140 130 120 110 100 90 80 70 60 50 40 30 20 10 0 10 20 30 40 50 60 70 80 90 100 110 120 130 140 150

7/23/2024
 K:\road\2307b\roadway\corridor\modelling\R-2307B_RDY_L_L_XPL.dgn
 User:cbannon

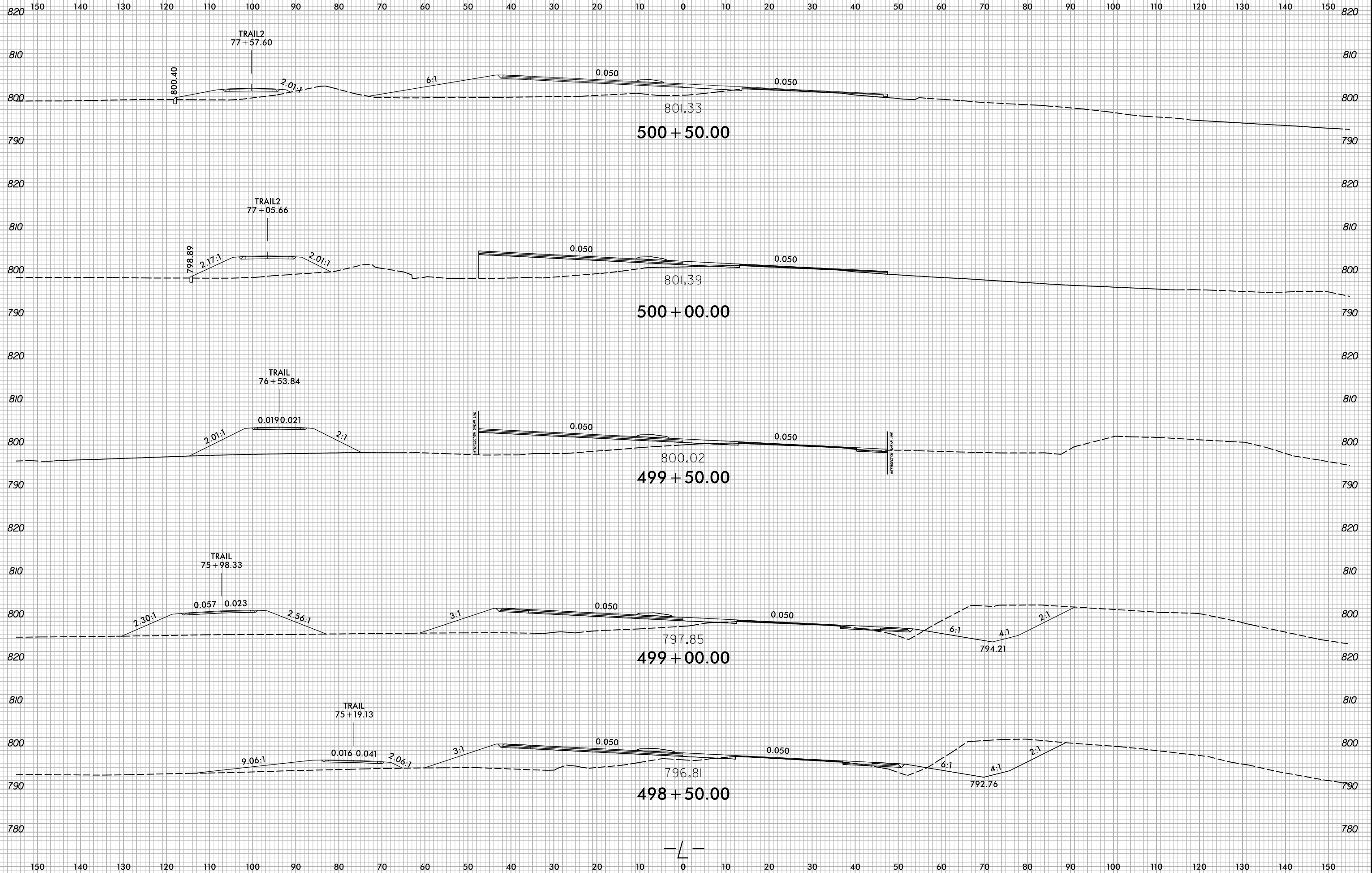
6/23/16



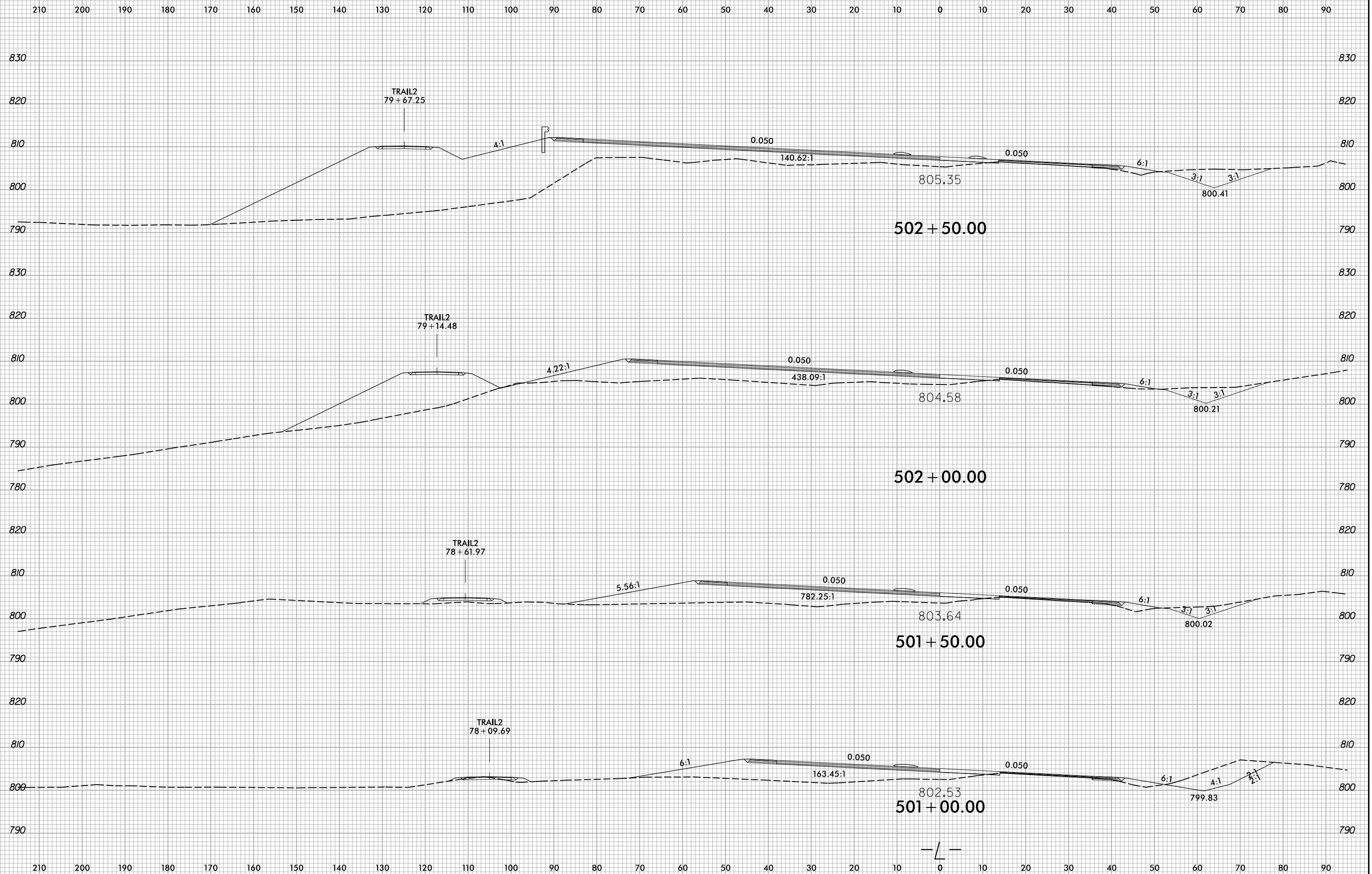
7/23/2024
 \\s:\dot\A-2307b\roadway\corridor\modelling\R-2307B_RDY_L_L_XPL.dgn
 User:cbannon



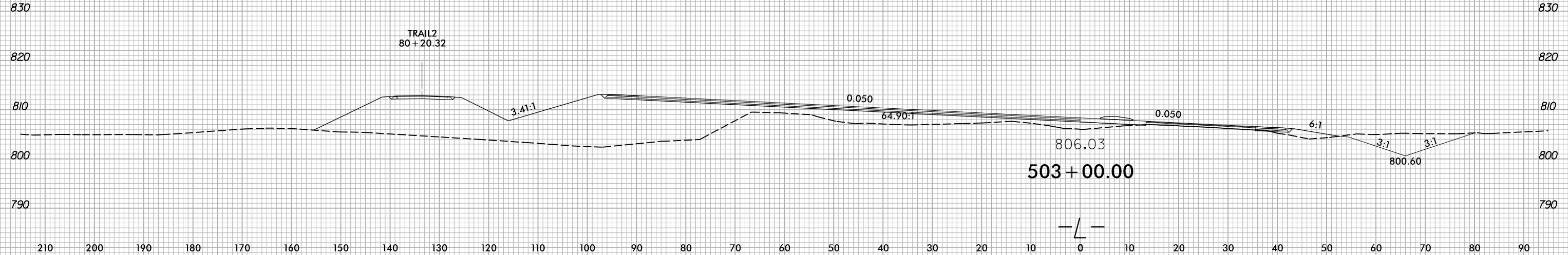
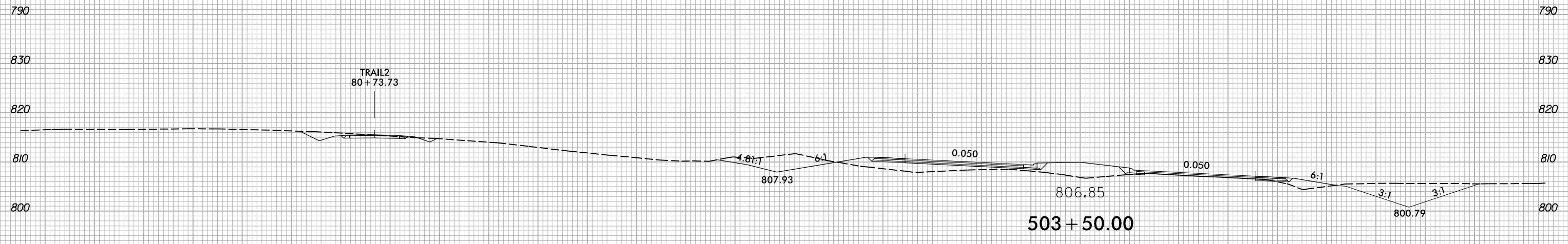
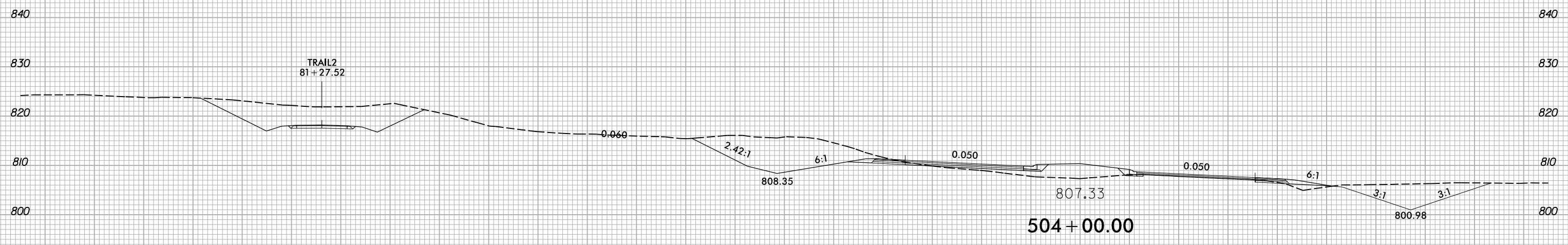
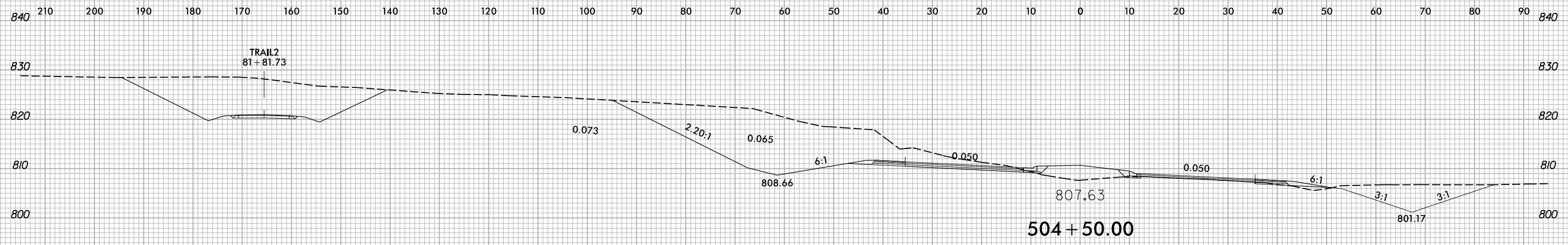
7/23/2024
 X:\roads\2307b\roadway\corridor\modelling\R-2307B_RDY_L_XPL.dgn
 User:cbannon



6/23/16



7/23/2024
K:\road\I-2307b\roadway\corridor\modelling\R-2307B_RDY_L_L_XPL.dgn
User:icbrannon



7/23/2024
R-2307B_RDY_L_XPL.dgn
User:cbannon

270 260 250 240 230 220 210 200 190 180 170 160 150 140

850

850

840

840

830

830

506 + 00.00

850

850

840

840

830

830

505 + 50.00

820

820

840

840

830

830

505 + 00.00

820

820

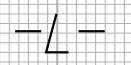
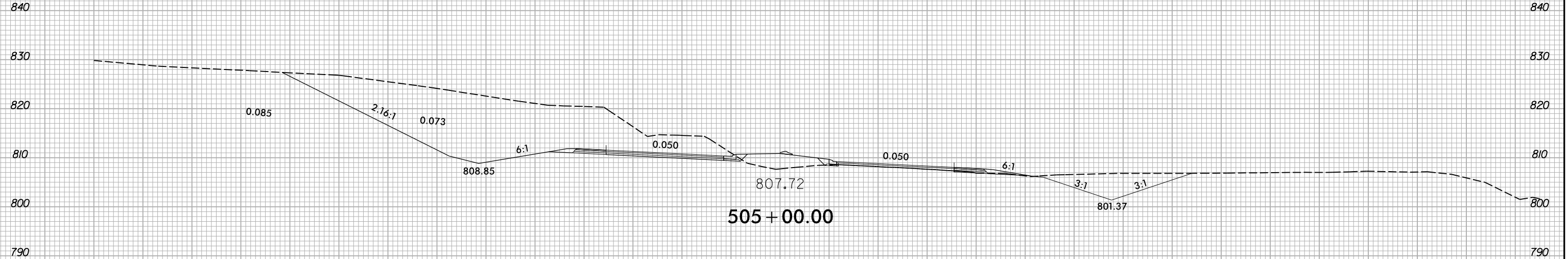
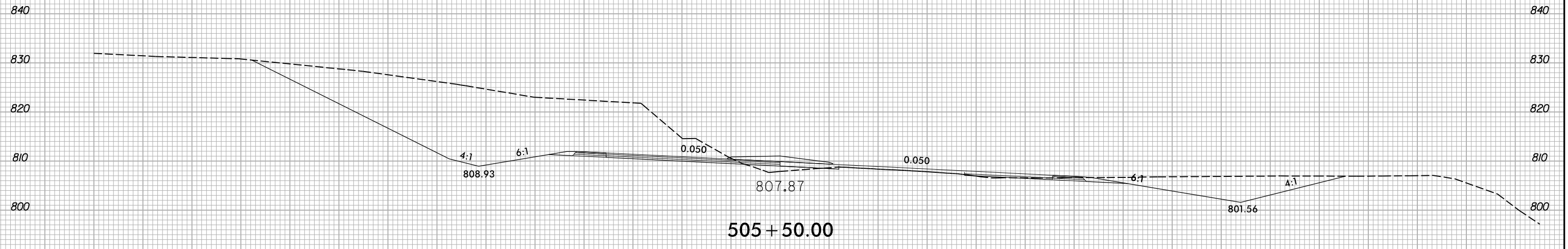
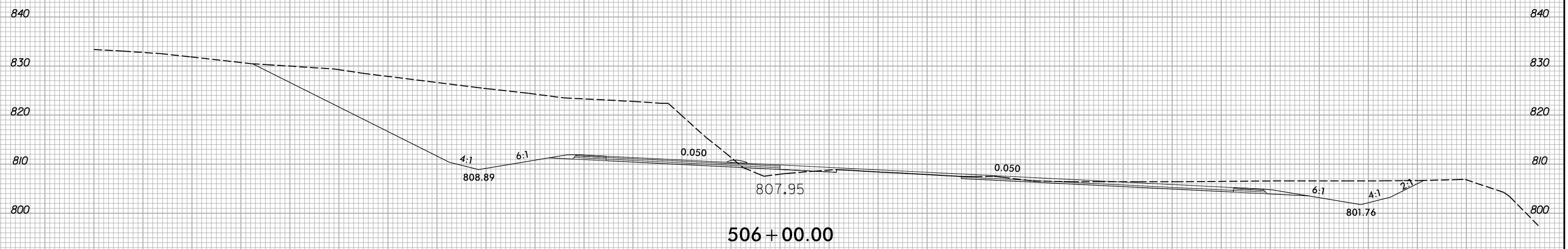
-L-

TRAIL2
83 + 45.18

TRAIL2
82 + 90.69

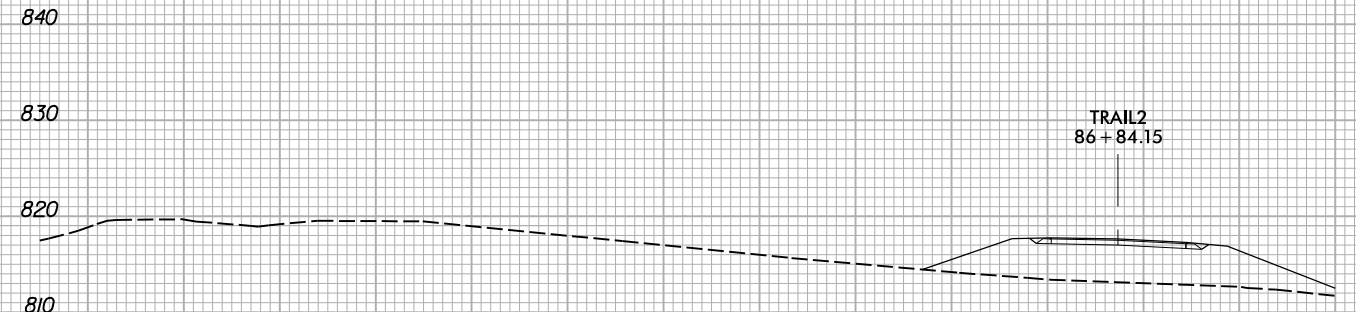
TRAIL2
82 + 36.20

140 130 120 110 100 90 80 70 60 50 40 30 20 10 0 10 20 30 40 50 60 70 80 90 100 110 120 130 140 150

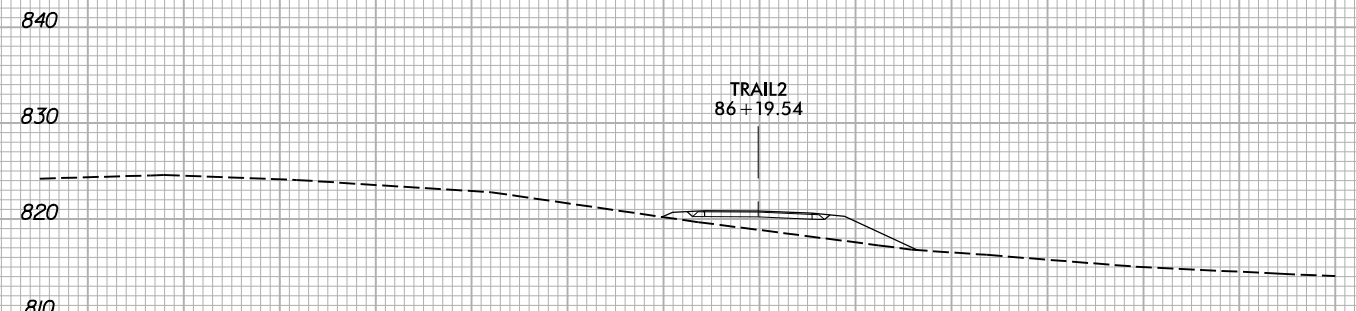


7/23/2024
 K:\nodot\2307b\roadway\corridor\modelling\R-2307B_RDY_L_L_XPL.dgn
 User:icbrannon

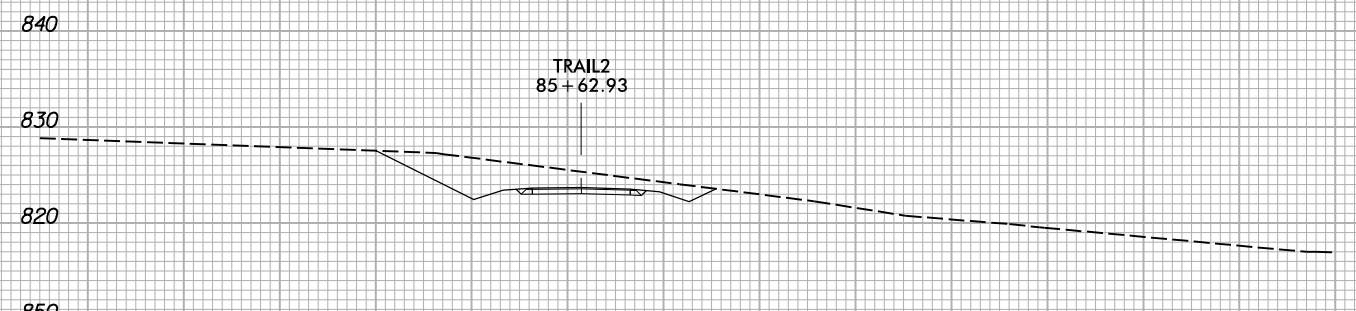
270 260 250 240 230 220 210 200 190 180 170 160 150 140



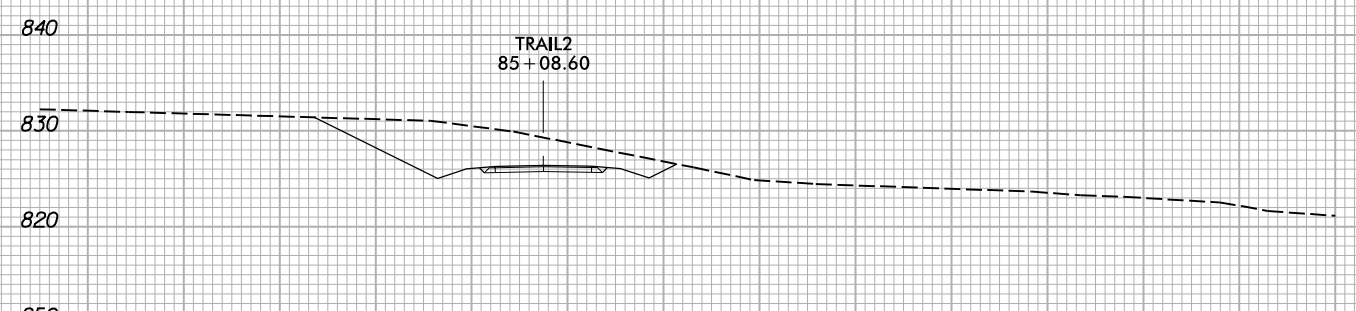
509 + 00.00



508 + 50.00



508 + 00.00



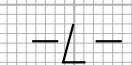
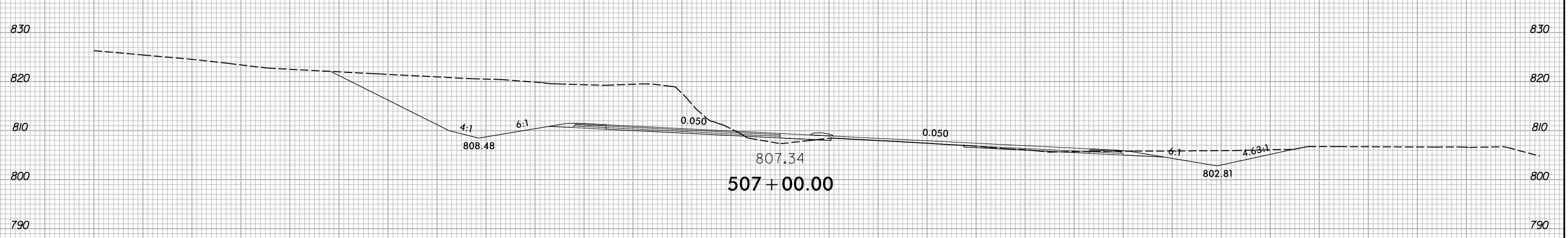
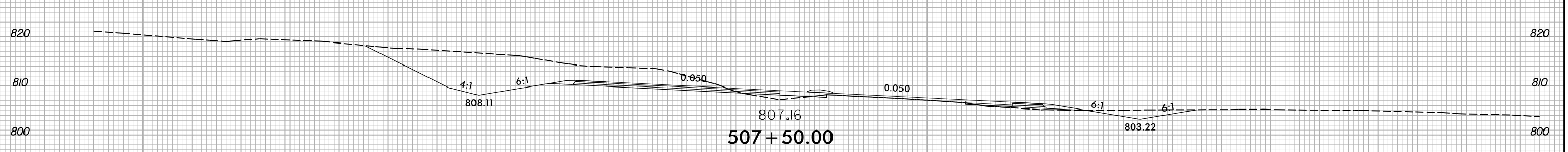
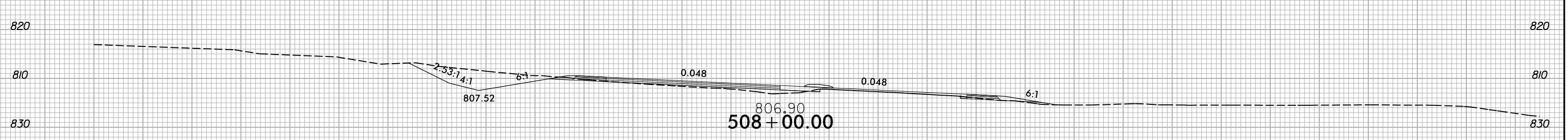
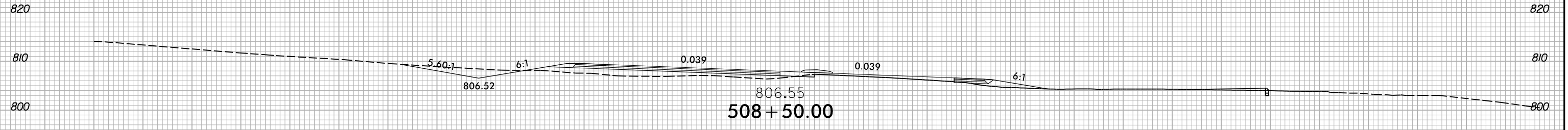
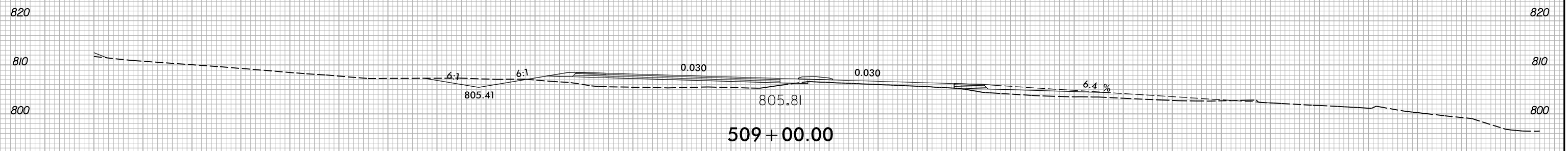
507 + 50.00



507 + 00.00

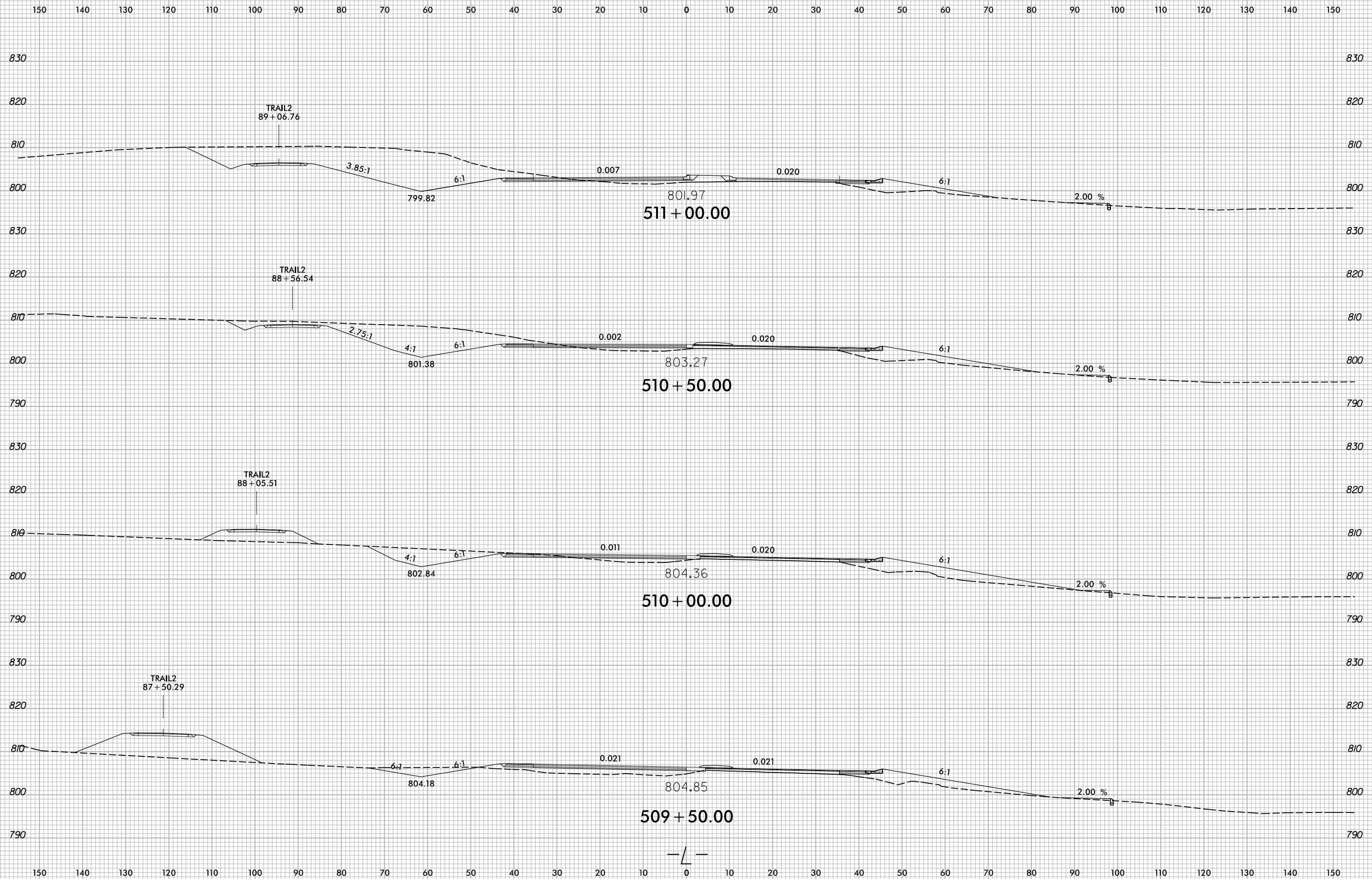
—L—

140 130 120 110 100 90 80 70 60 50 40 30 20 10 0 10 20 30 40 50 60 70 80 90 100 110 120 130 140 150



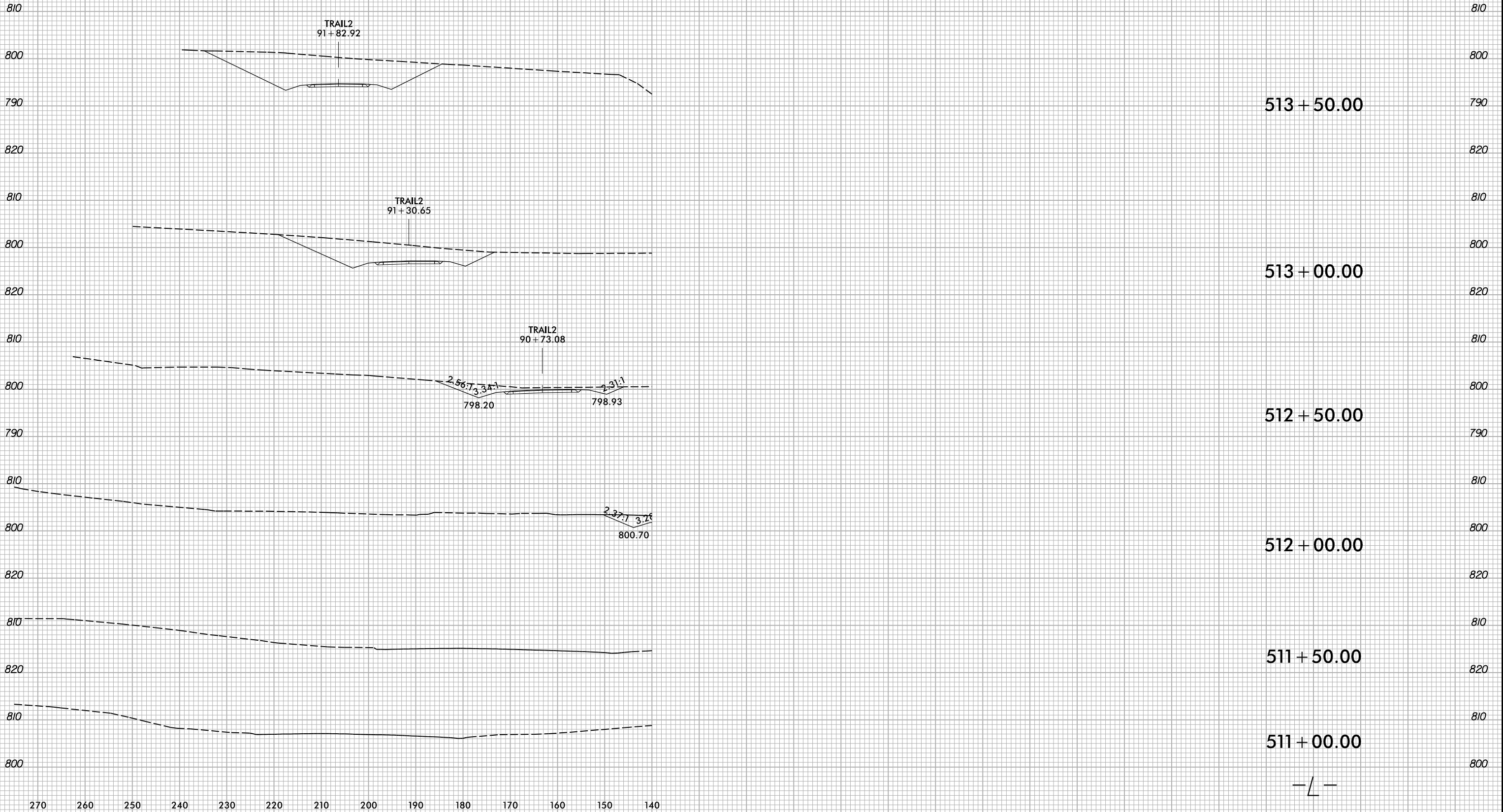
7/23/2024
 \\s:\dot\2307b\roadway\corridor\modelling\R-2307B_RDY_L_XPL.dgn
 User:icbrannon

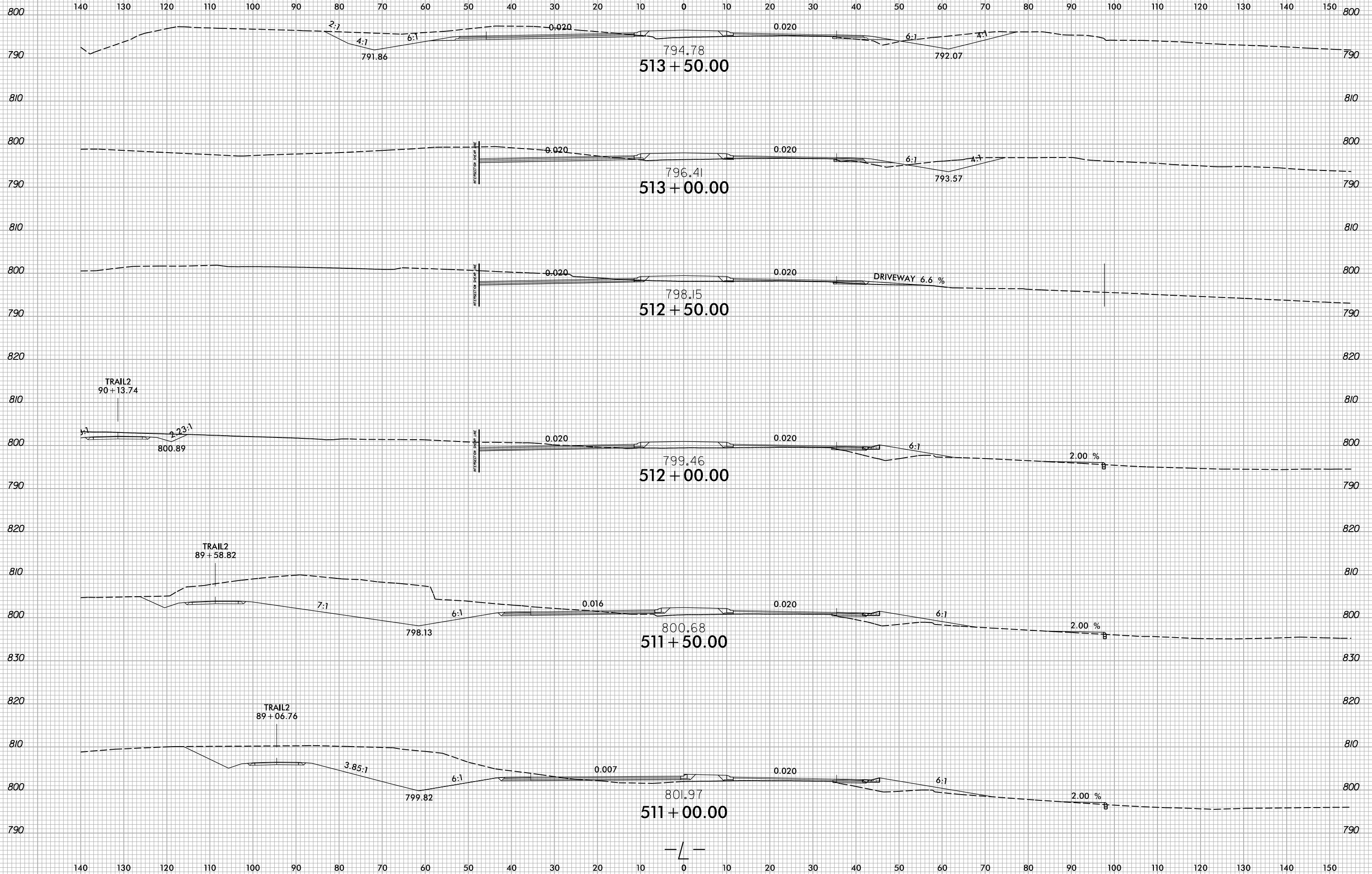
6/23/16



7/23/2024
R-2307B_RDY_L_XPL.dgn
User:cbarnan

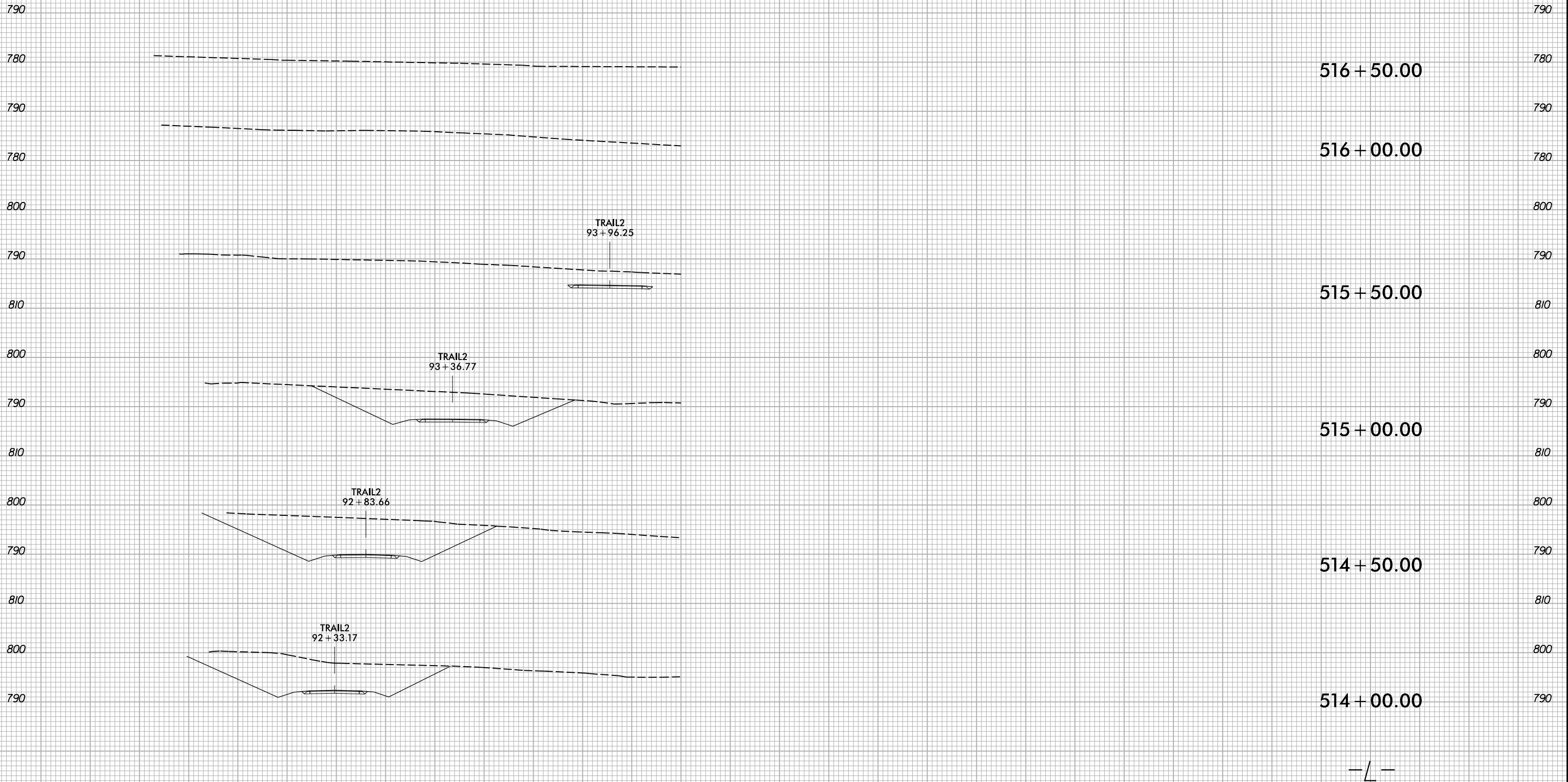
270 260 250 240 230 220 210 200 190 180 170 160 150 140



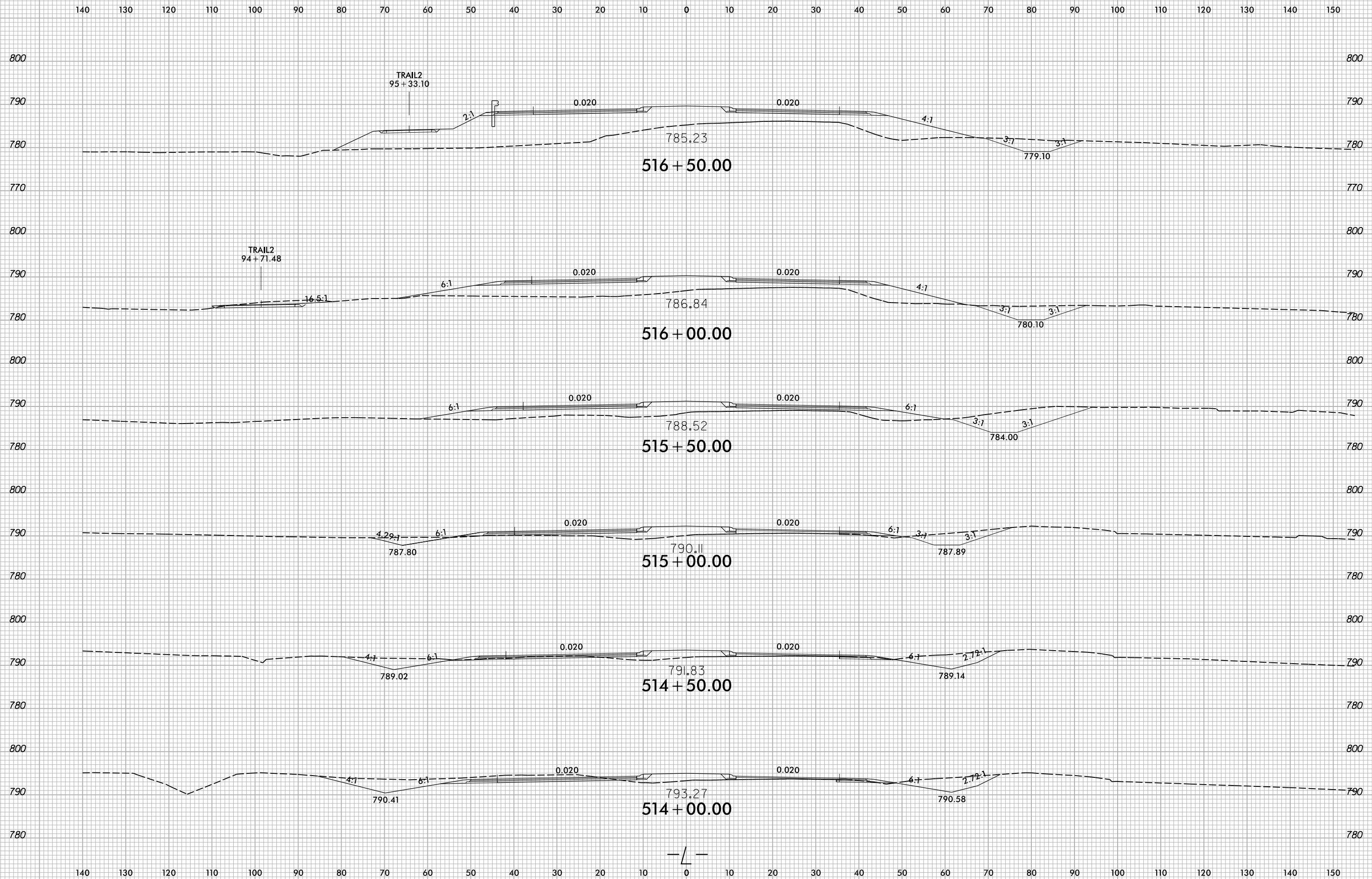


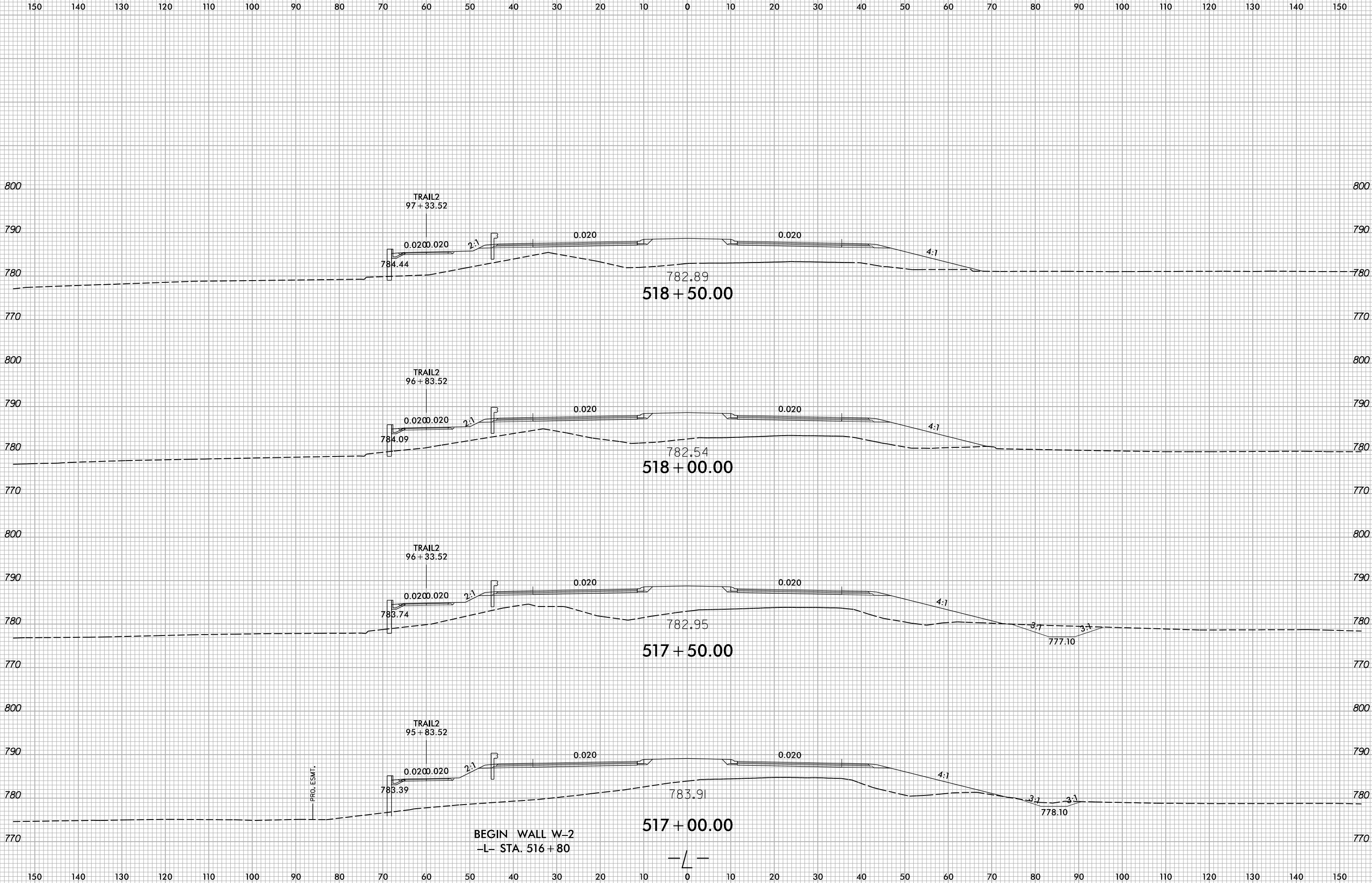
7/23/2024
R-2307B_RDY_L_XPL.dgn
User:cbannon

270 260 250 240 230 220 210 200 190 180 170 160 150 140

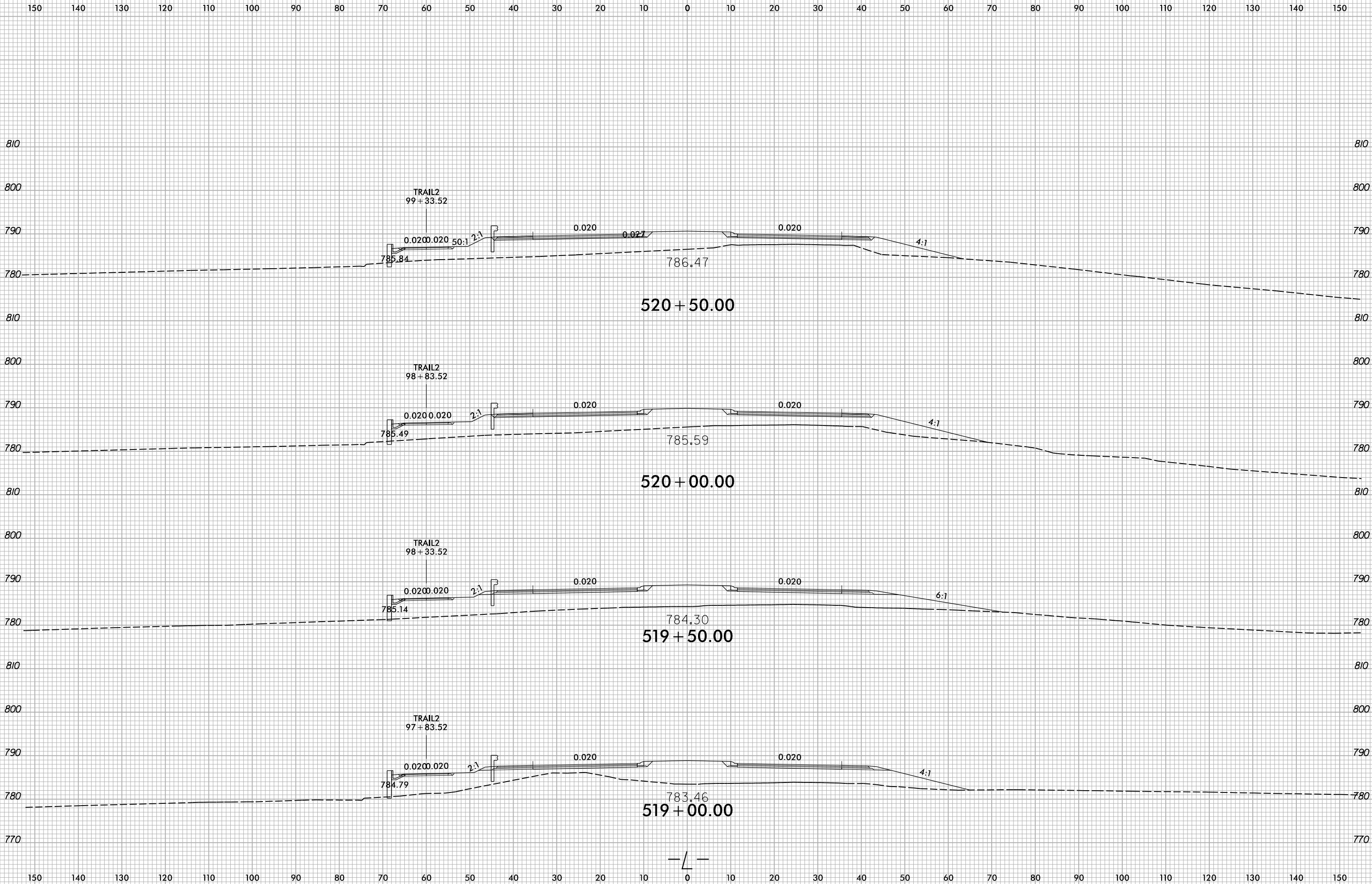


270 260 250 240 230 220 210 200 190 180 170 160 150 140

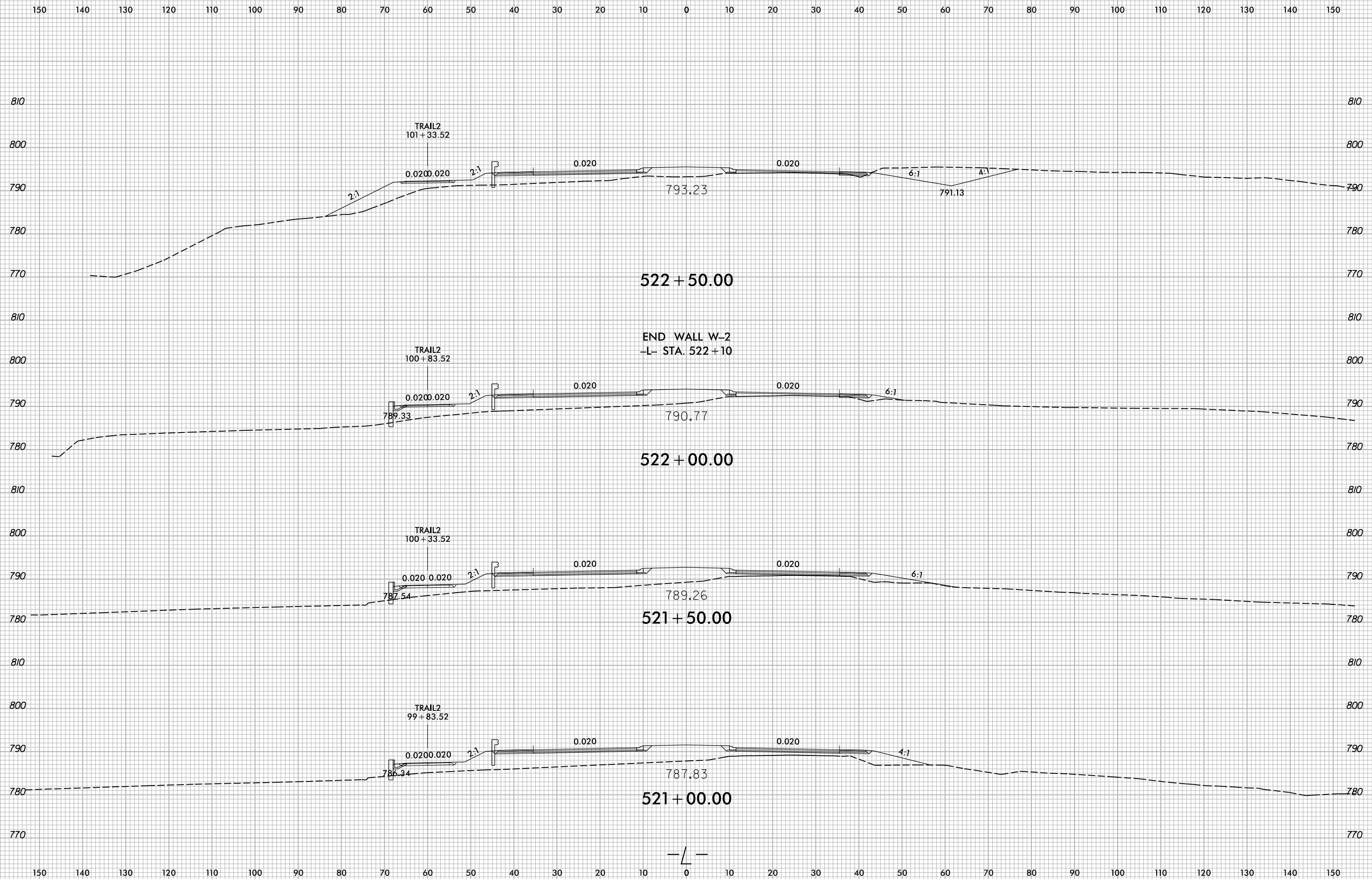




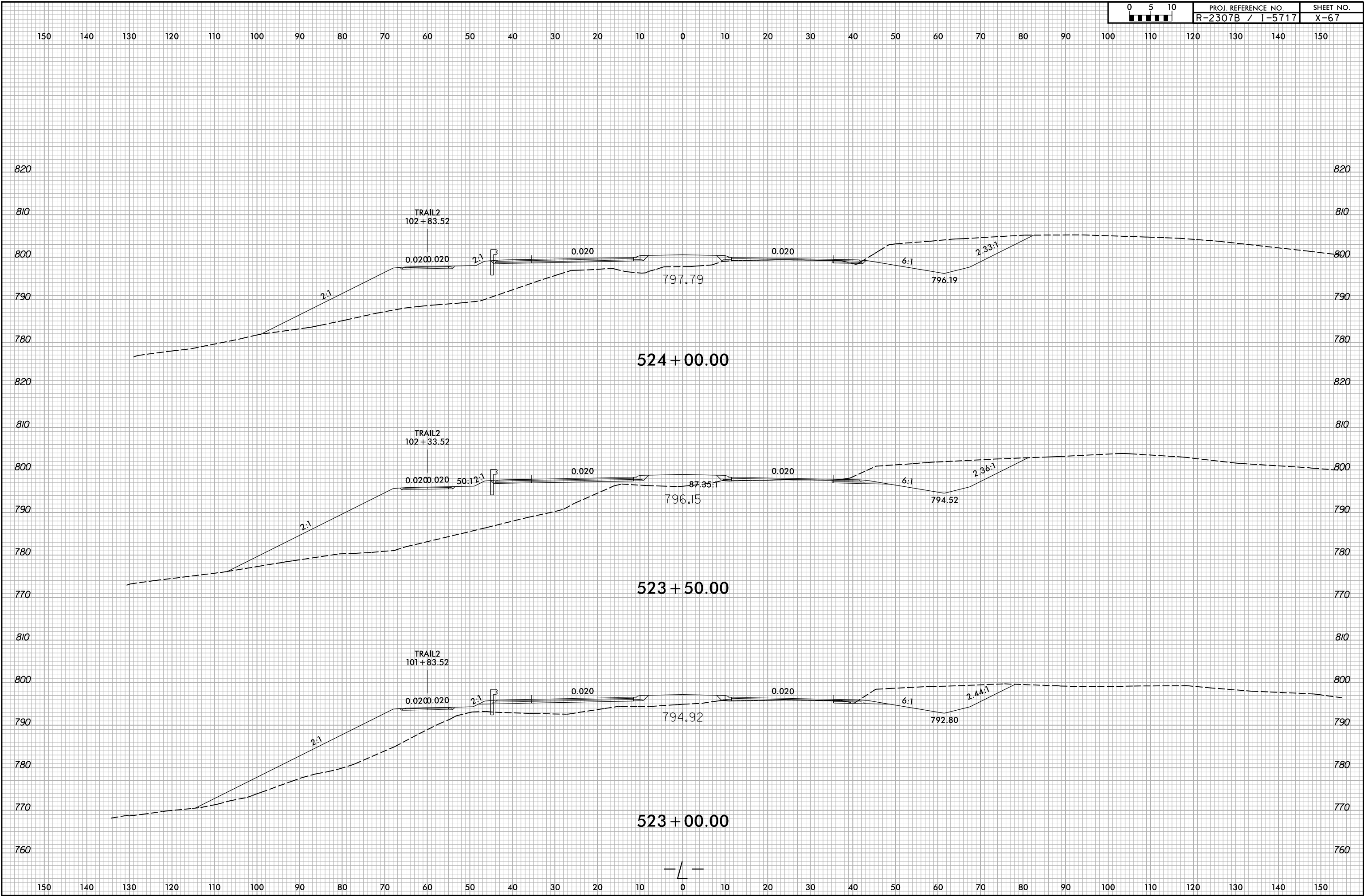
7/23/2024
R-2307B_RDY_L_XPL.dgn
User:cbannon



7/23/2024
R-2307B_RDY_L_XPL.dgn
User:cbannon



7/23/2024
 R-2307B_RDY_L_XPL.dgn
 User:cbannon



180 170 160 150 140 130 120 110 100 90 80 70 60

820

820

810

810

800

800

790

790

525 + 50.00

820

820

810

810

800

800

790

790

525 + 00.00

820

820

810

810

800

800

790

790

524 + 50.00

820

820

810

810

800

800

790

790

780

780

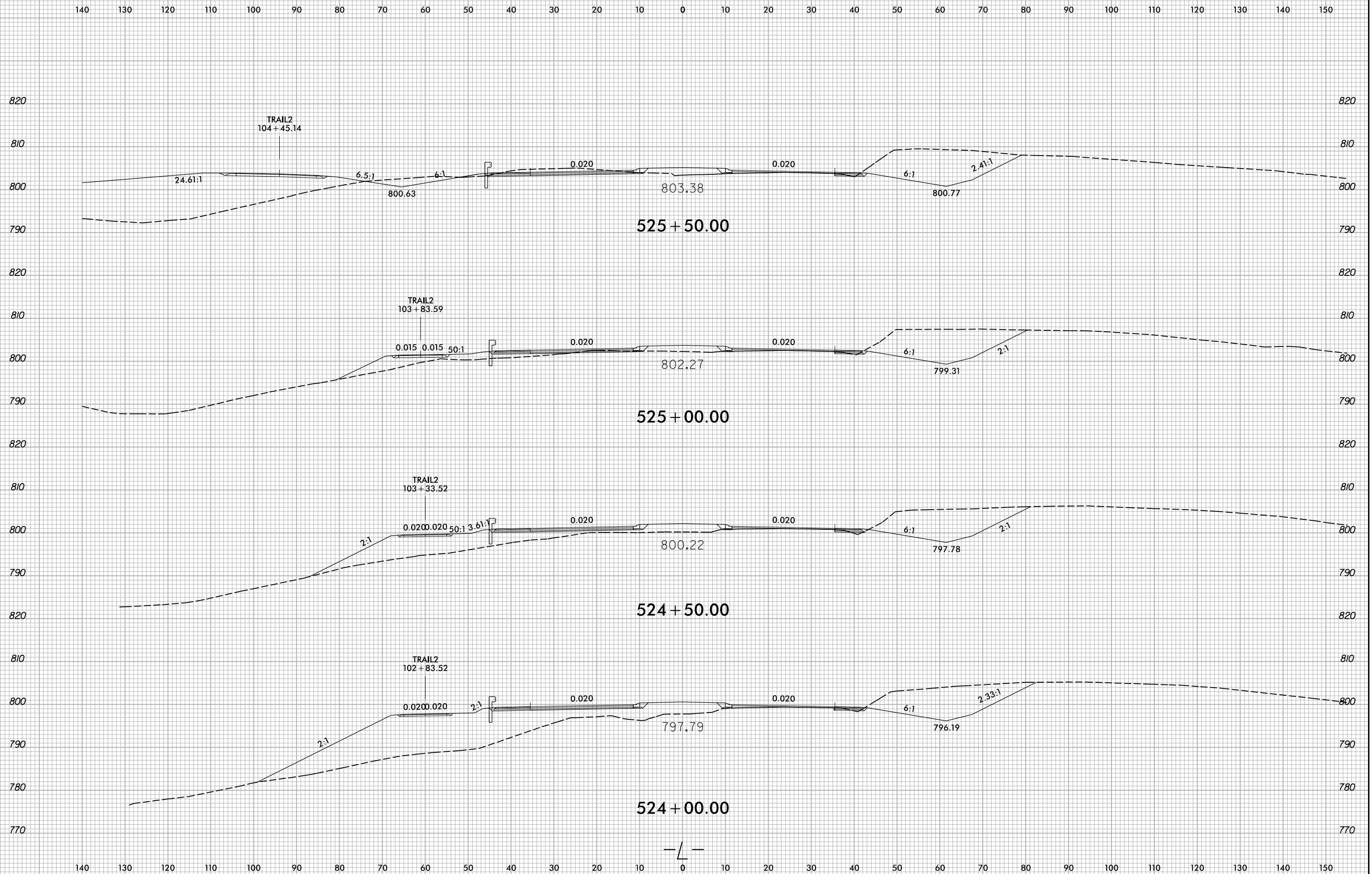
524 + 00.00

770

770

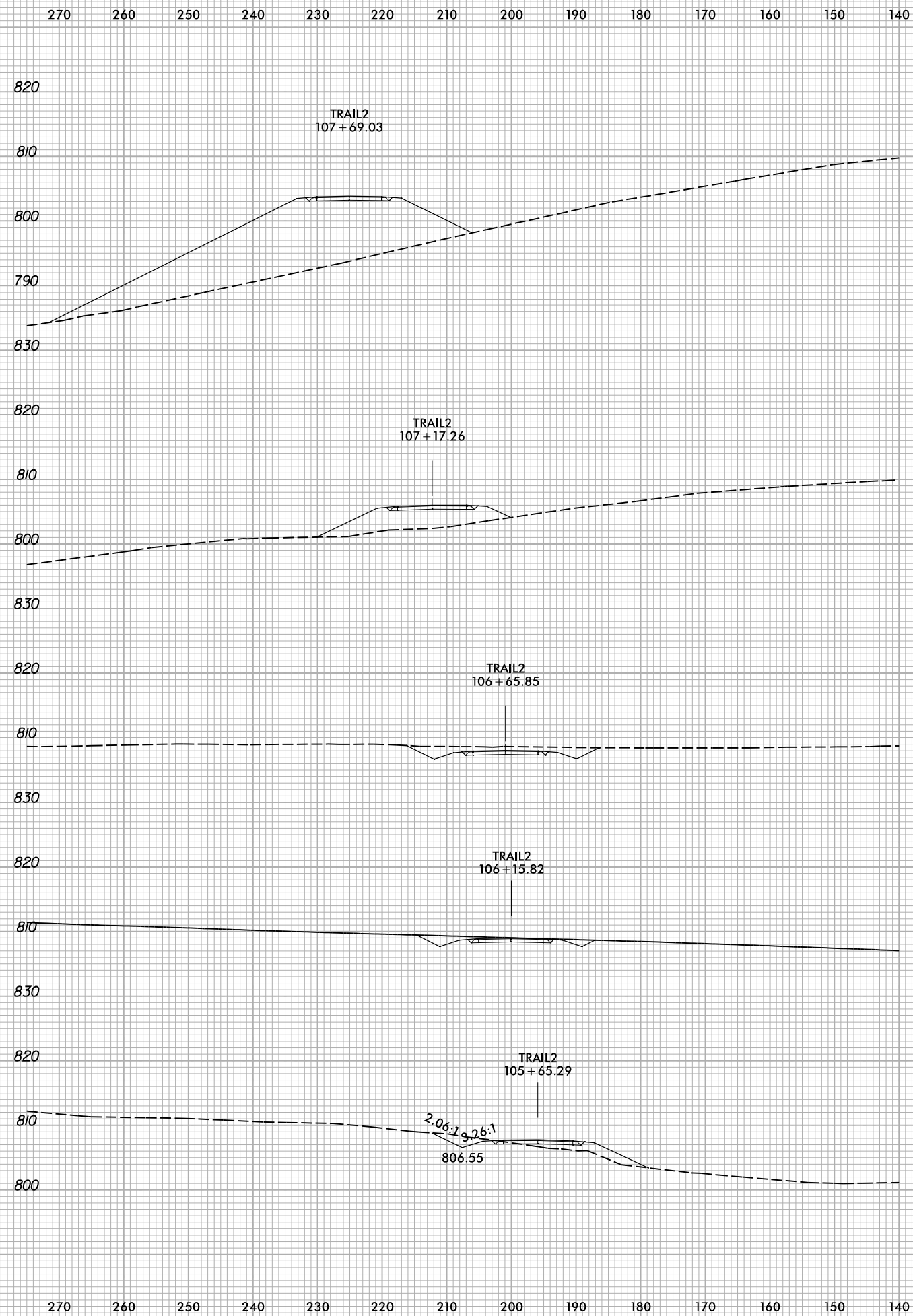
-L-

180 170 160 150 140 130 120 110 100 90 80 70 60



7/23/2024
X:\roads\2307b\roadway\corridor\modelling\R-2307B_RDY_L_XPL.dgn
User:cbannon

6/23/16



528 + 00.00

527 + 50.00

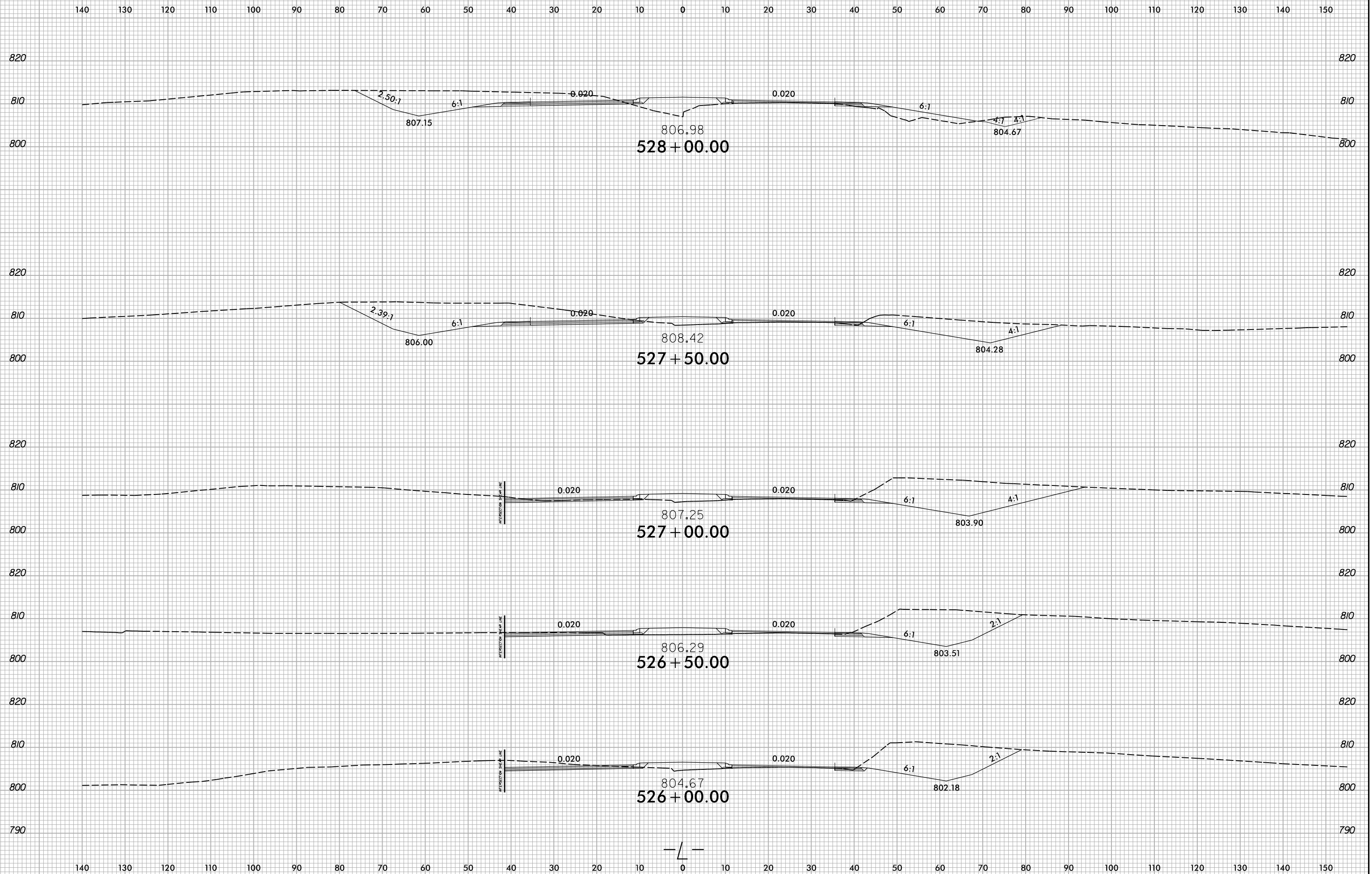
527 + 00.00

526 + 50.00

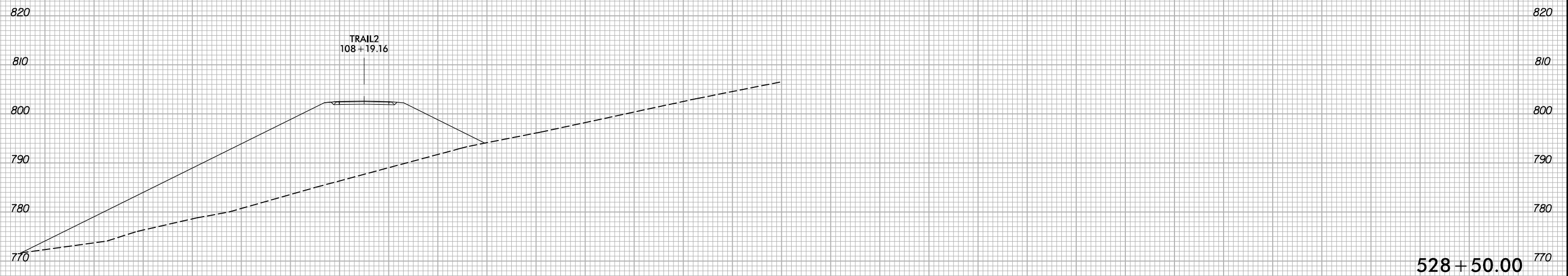
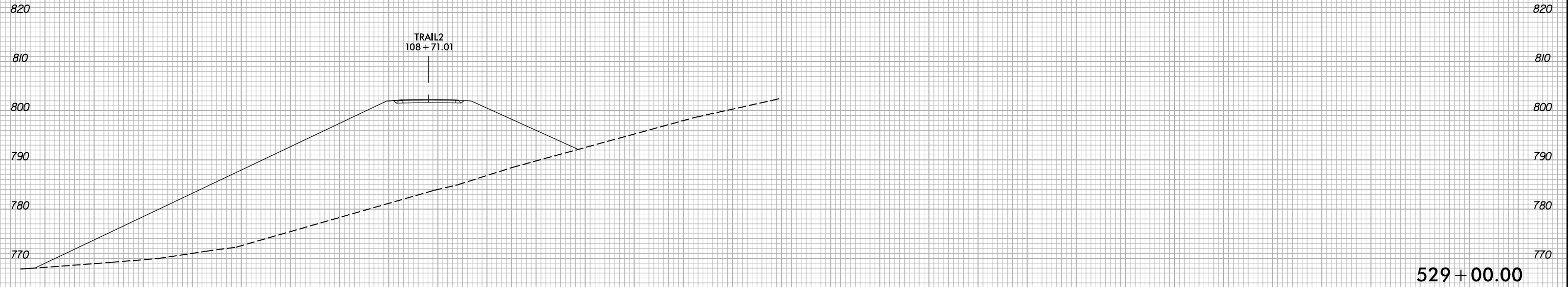
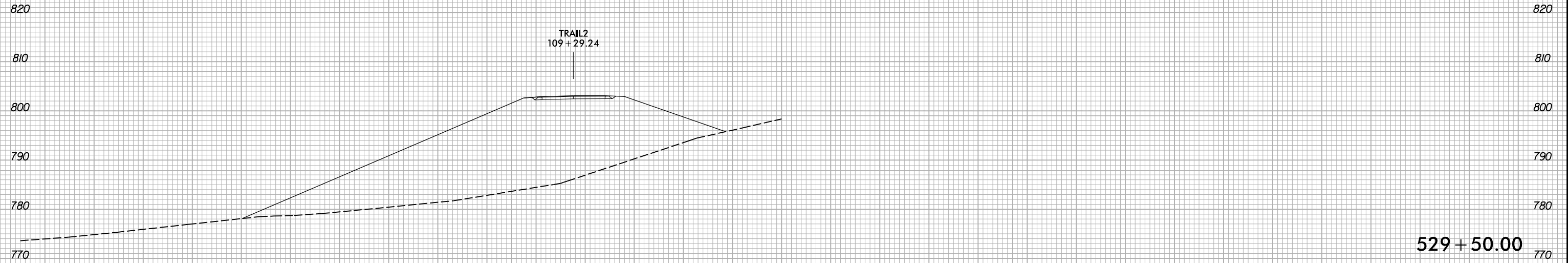
526 + 00.00

-L-

7/23/2024
R:\projects\2307b\roadway\corridor\modelling\R-2307B_RDY_L_L_XPL.dgn
User:cbannon



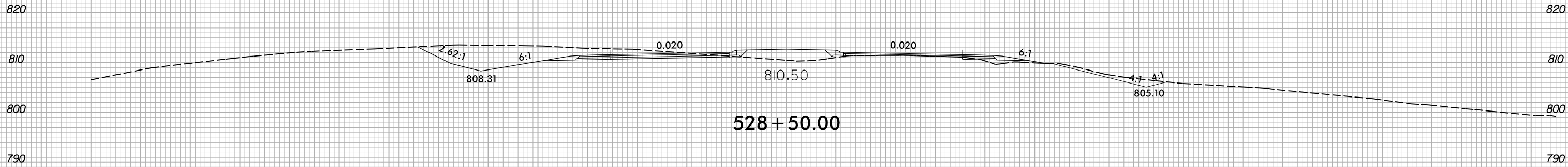
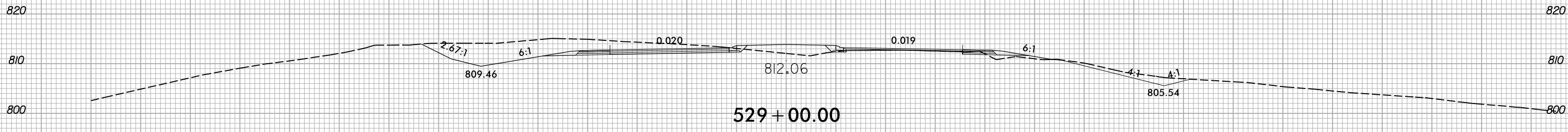
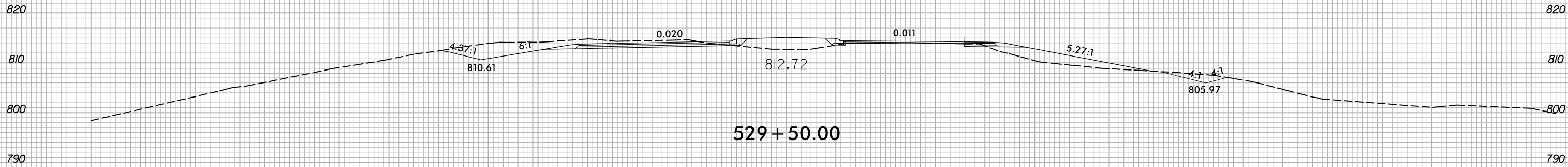
290 280 270 260 250 240 230 220 210 200 190 180 170 160 150 140



290 280 270 260 250 240 230 220 210 200 190 180 170 160 150 140

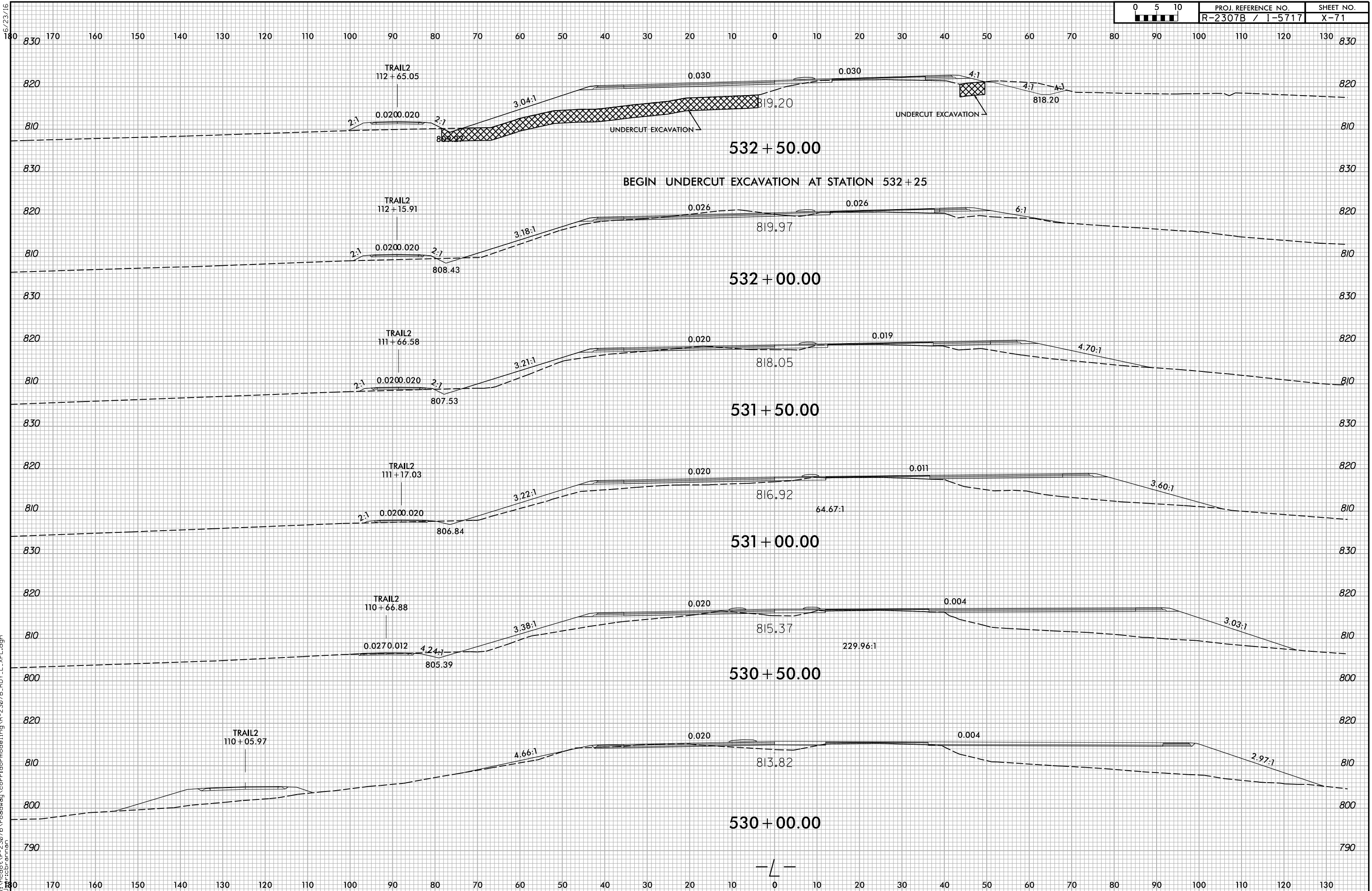
-L-

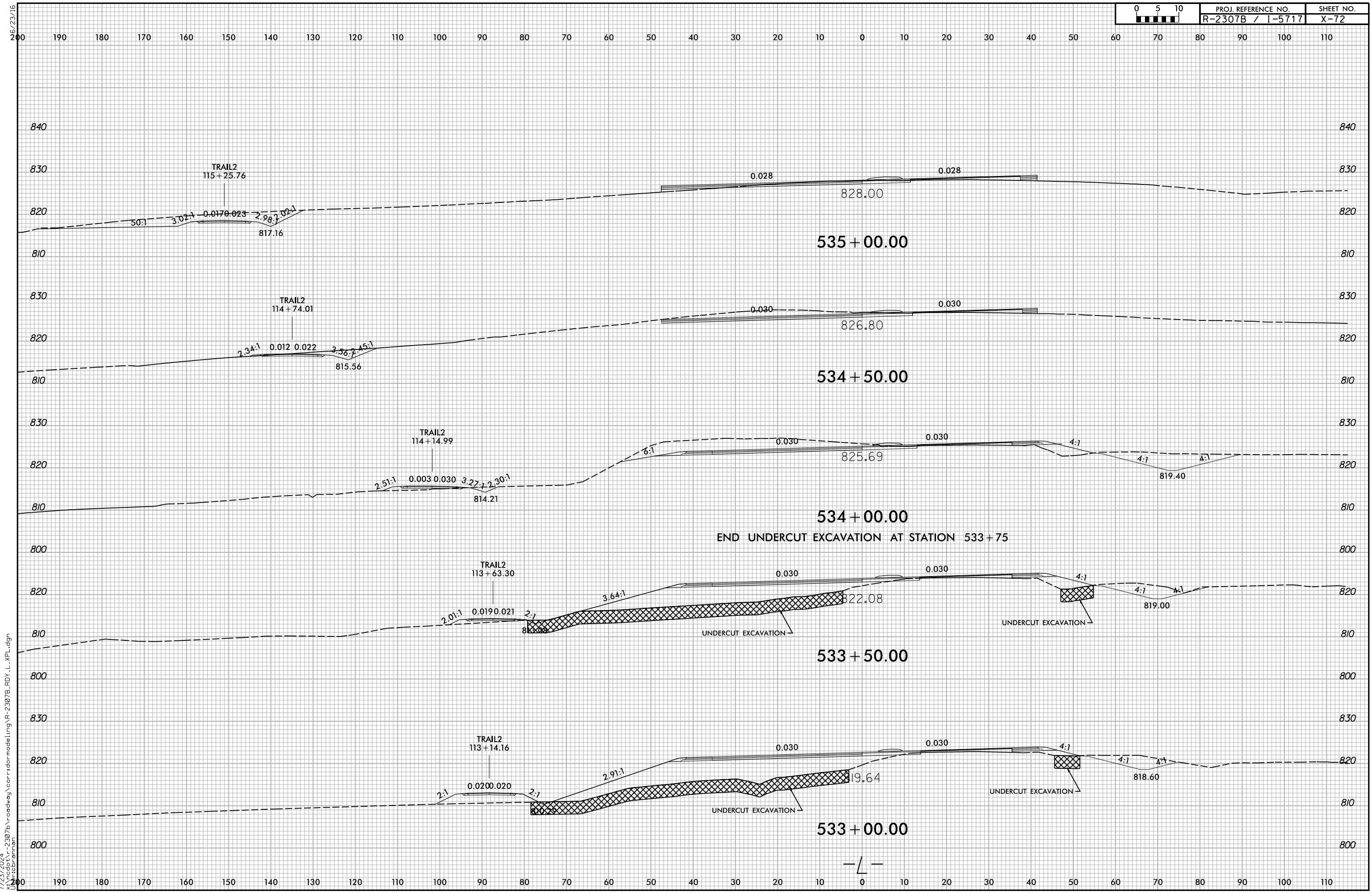
140 130 120 110 100 90 80 70 60 50 40 30 20 10 0 10 20 30 40 50 60 70 80 90 100 110 120 130 140 150

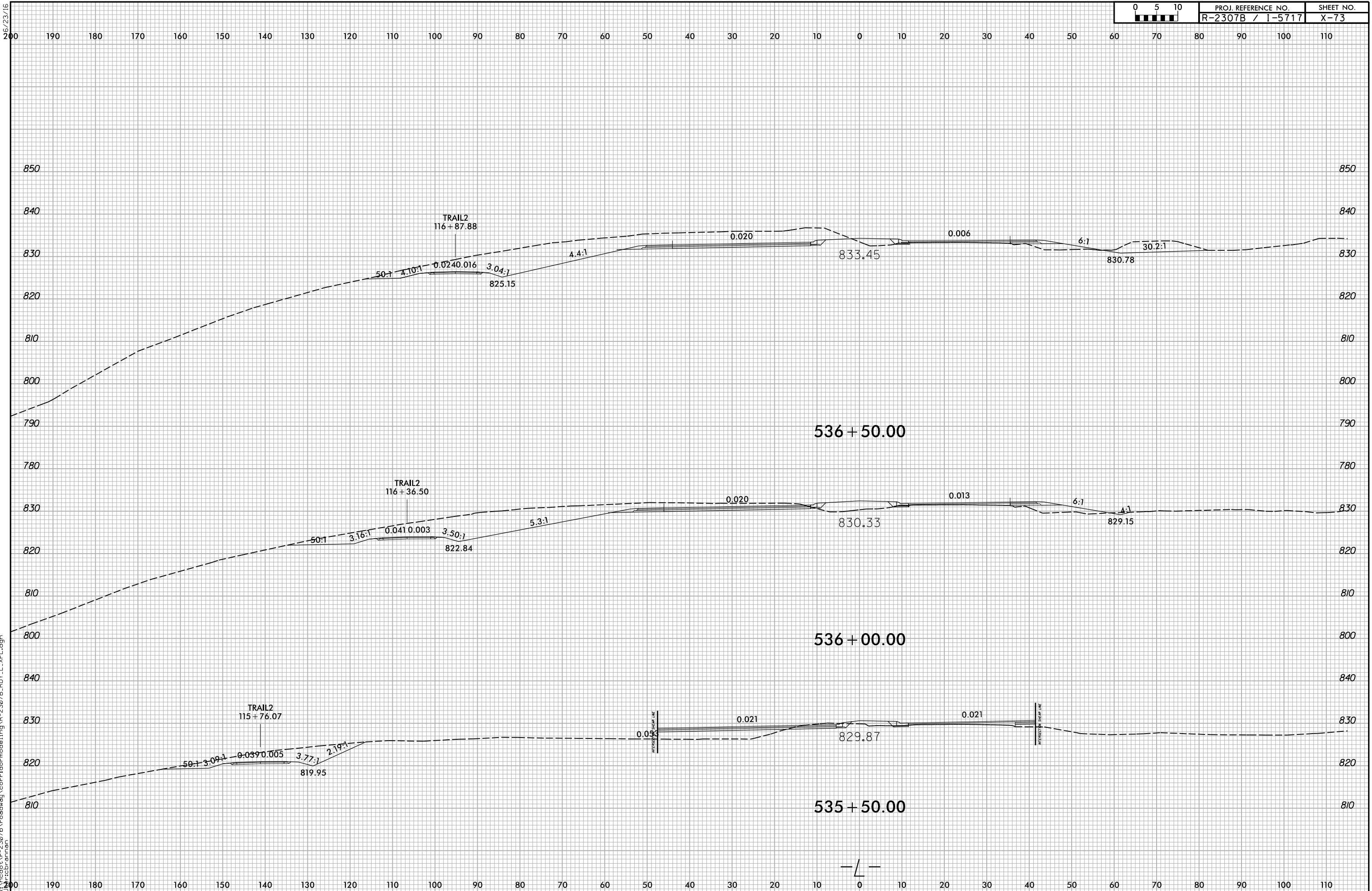


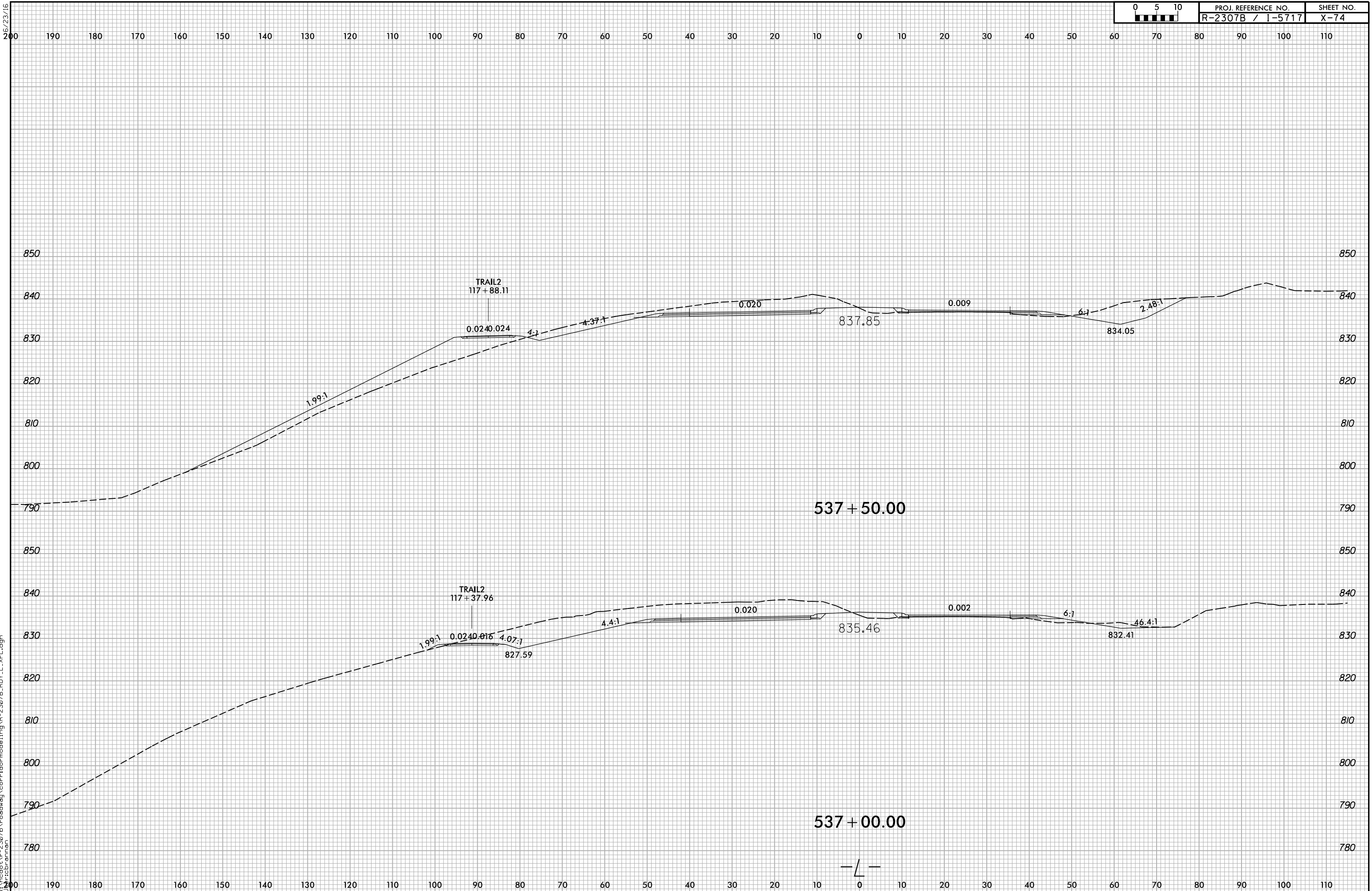
140 130 120 110 100 90 80 70 60 50 40 30 20 10 0 10 20 30 40 50 60 70 80 90 100 110 120 130 140 150



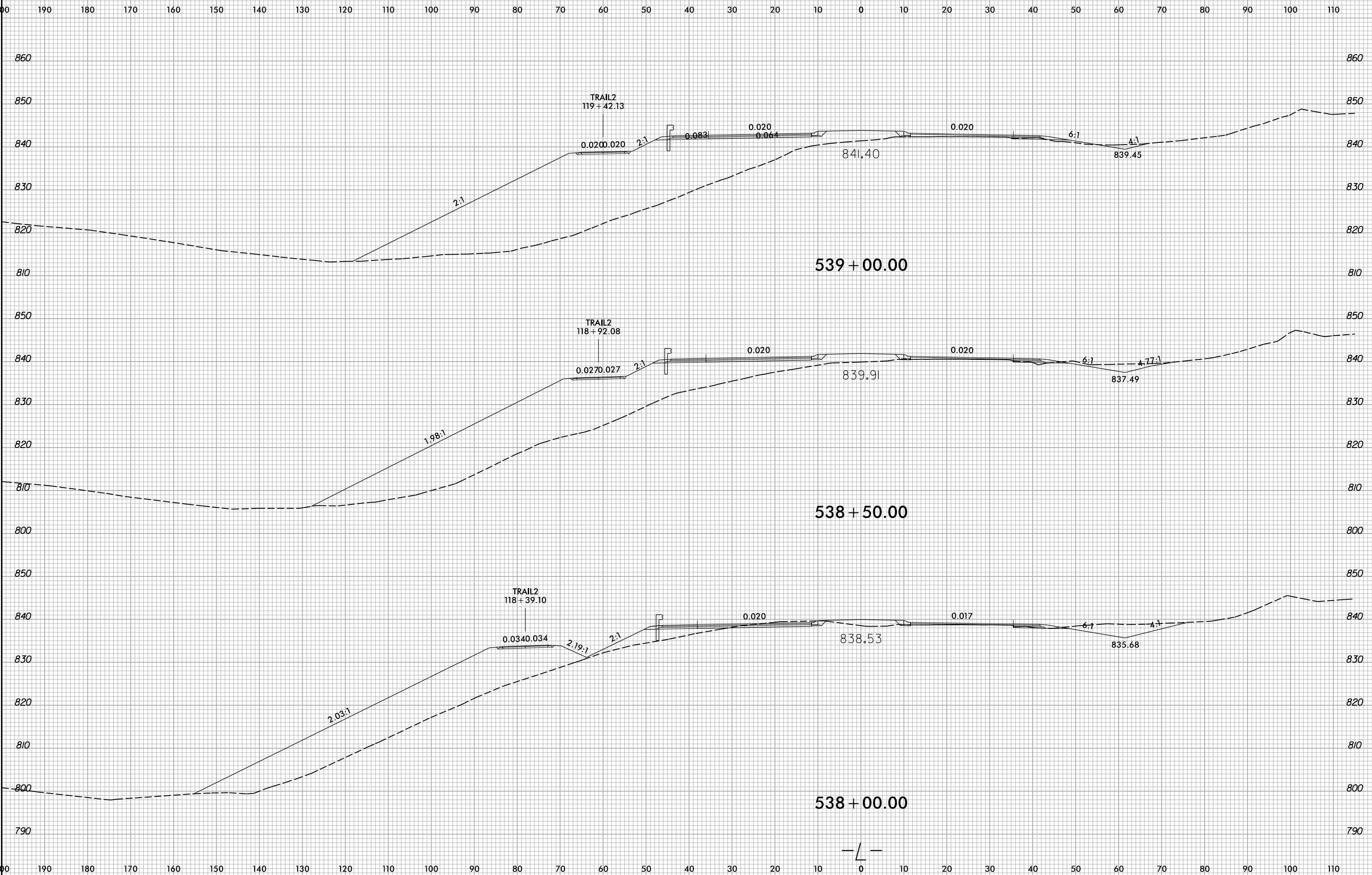




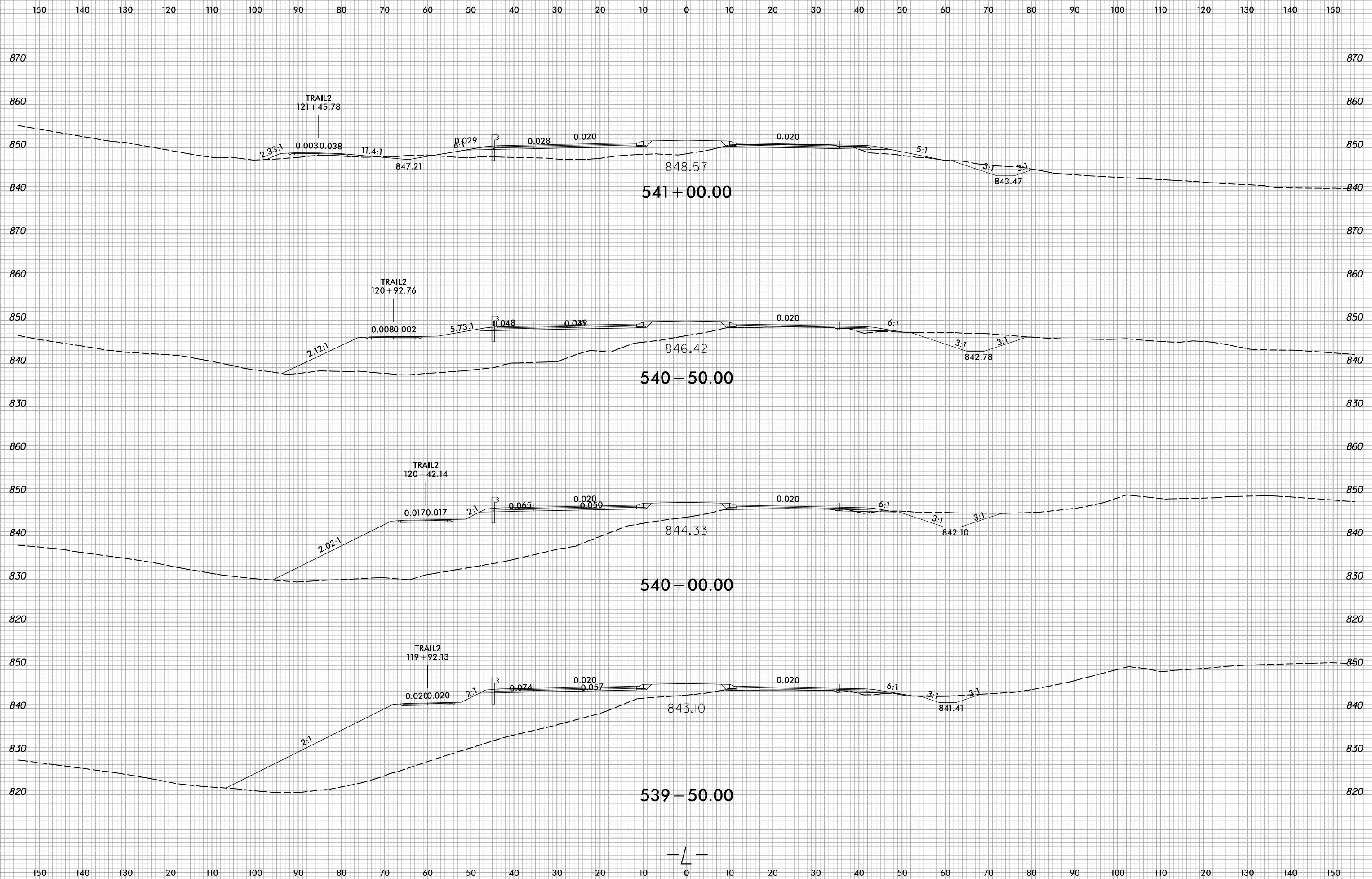




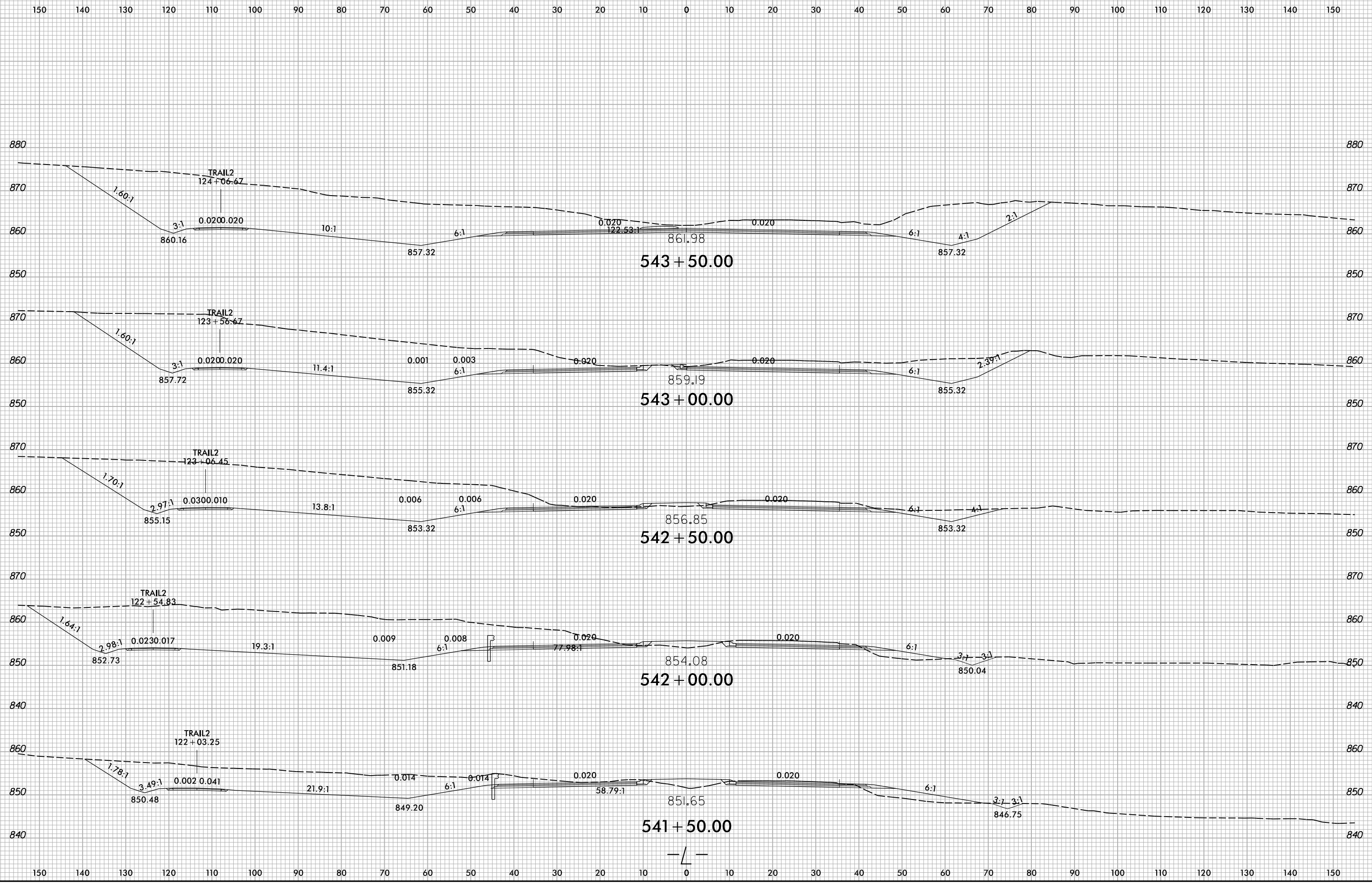
6/23/16



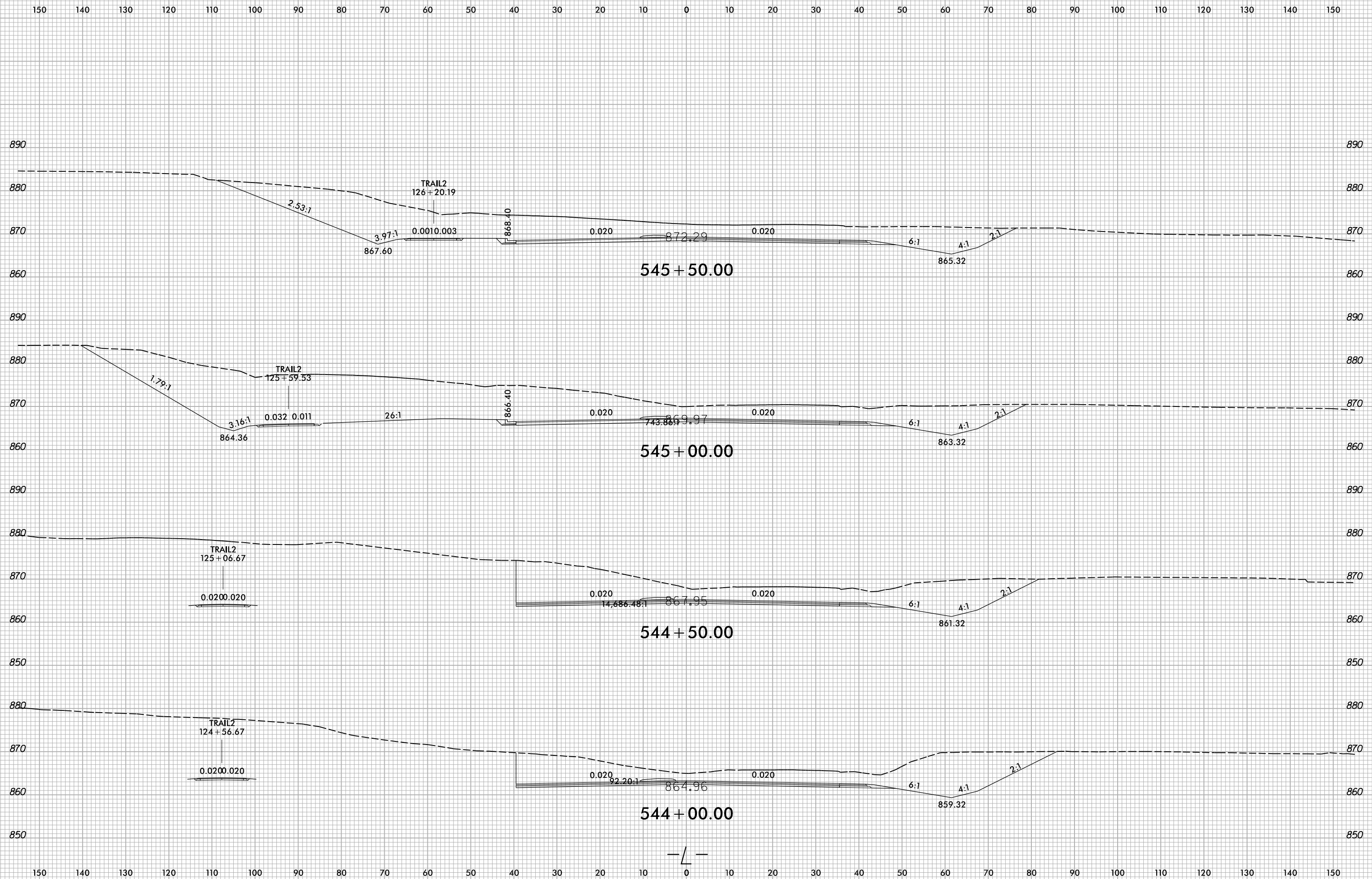
7/23/2024
K:\Roads\I-2307B\roadway\corridor\modelling\R-2307B_RDY_L_XPL.dgn
User:tcbrannon



7/23/2024
R:\2307B\roadway\corridor\modelling\R-2307B_RDY_L_L_XPL.dgn
User:cbannon

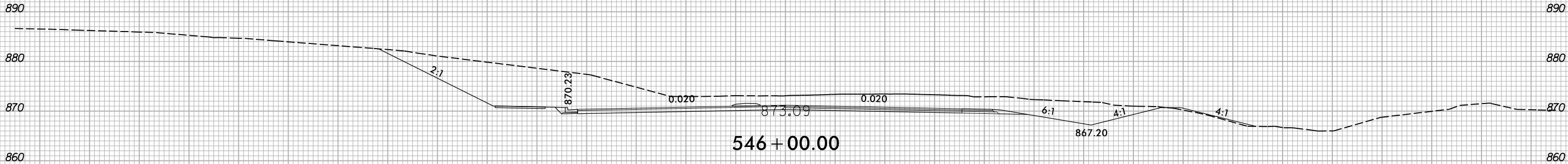
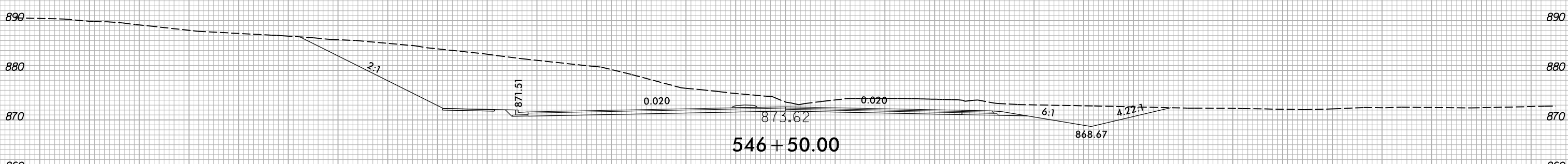
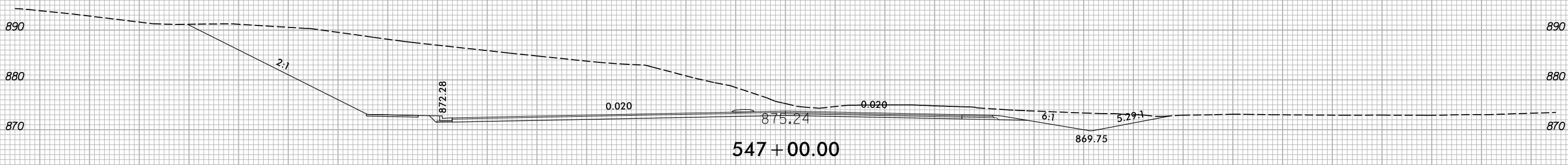
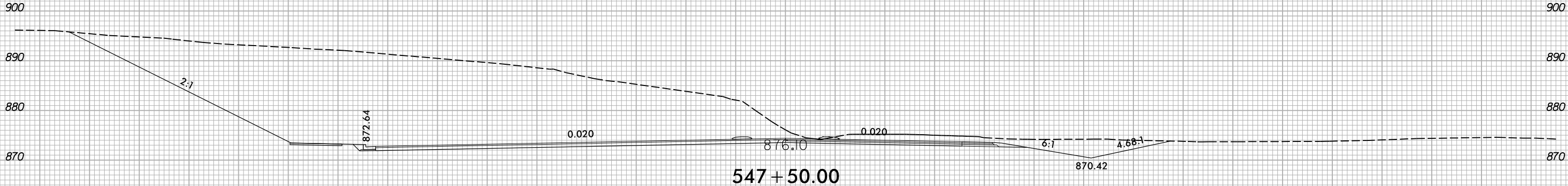


7/23/2024
 K:\road\2307b\roadway\corridor\modelling\R-2307B_RDY_L_XPL.dgn
 User:cbannon



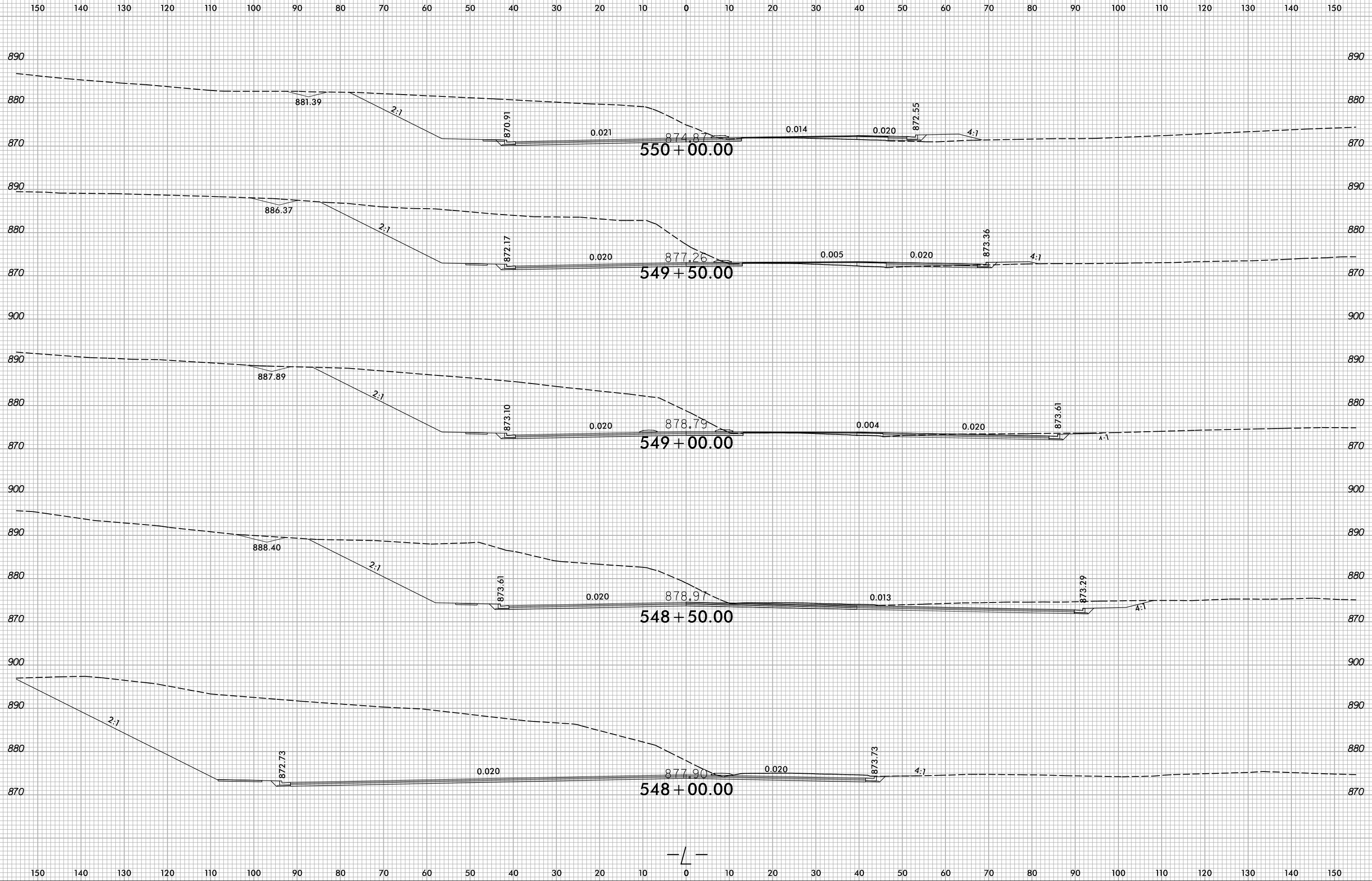
7/23/2024
 K:\road\2307b\roadway\corridor\modelling\R-2307B_RDY_L_L_XPL.dgn
 User:cbannon

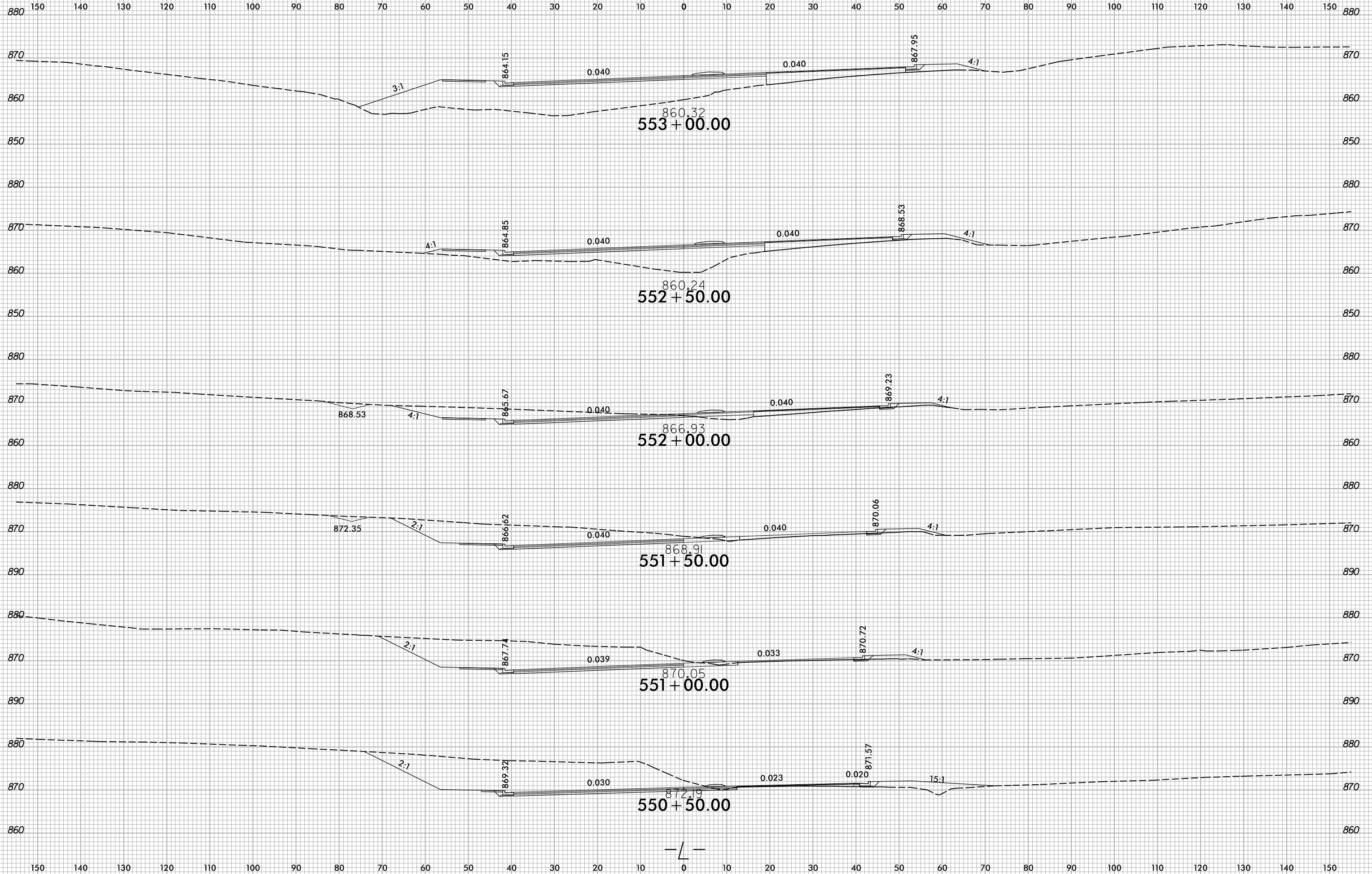
150 140 130 120 110 100 90 80 70 60 50 40 30 20 10 0 10 20 30 40 50 60 70 80 90 100 110 120 130 140 150

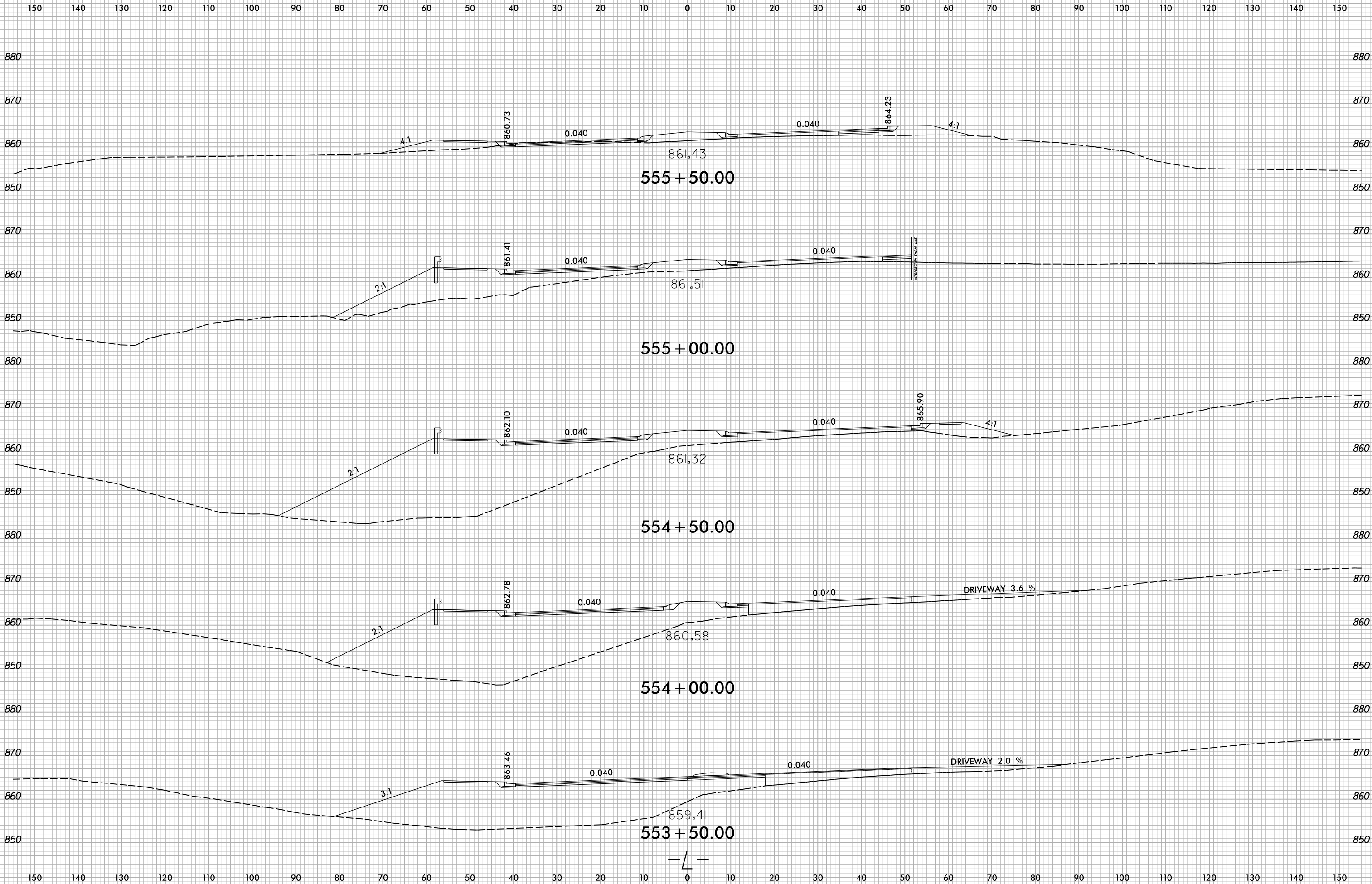


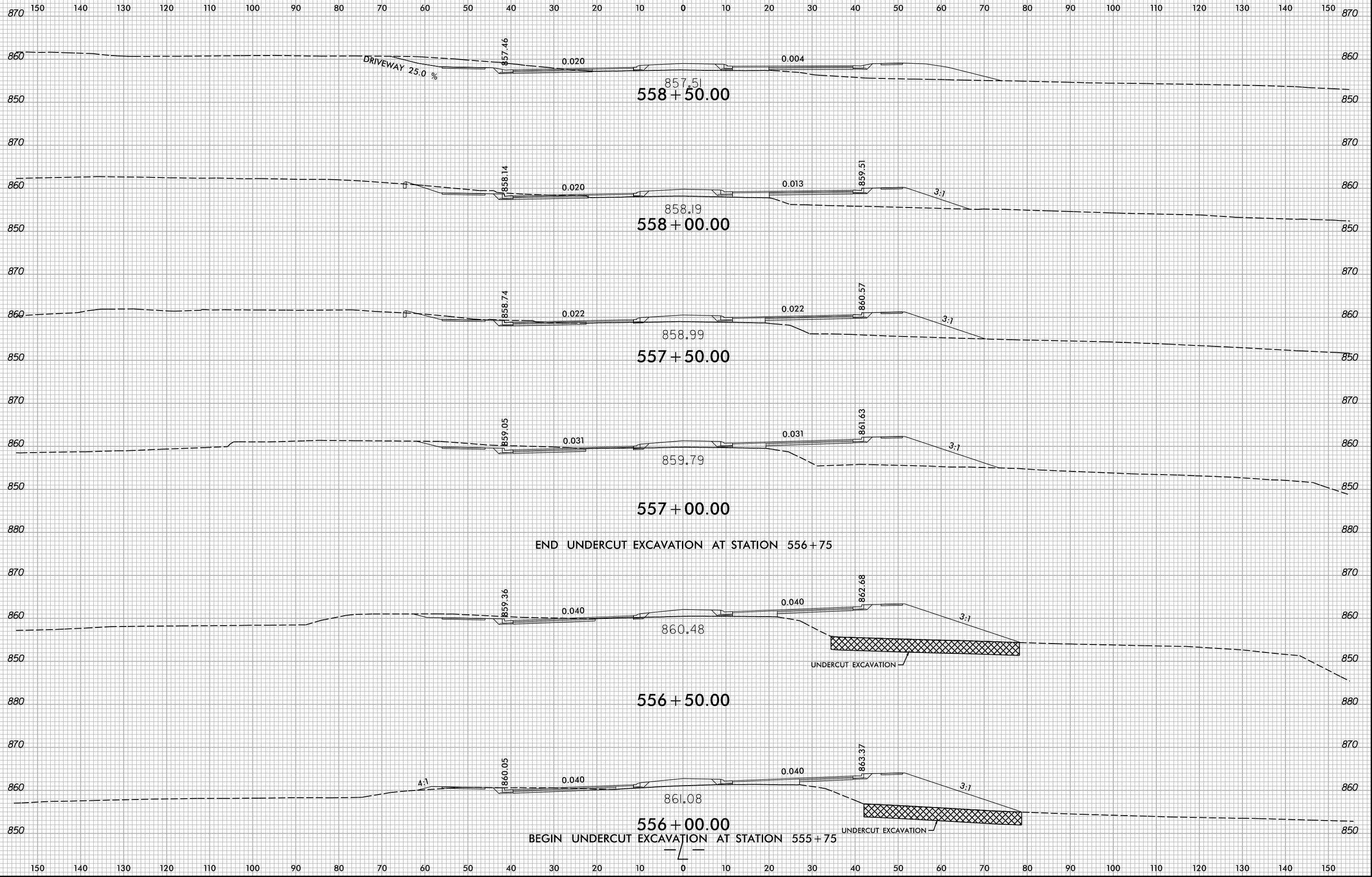
150 140 130 120 110 100 90 80 70 60 50 40 30 20 10 0 10 20 30 40 50 60 70 80 90 100 110 120 130 140 150

7/23/2024
K:\nodot\2307b\roadway\corridor\modeling\R-2307B_RDY_L_L_XPL.dgn
User:icbrannon

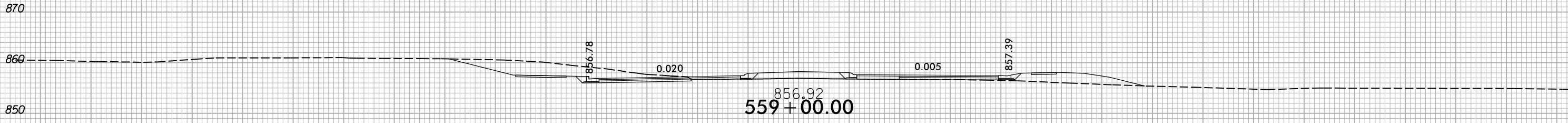
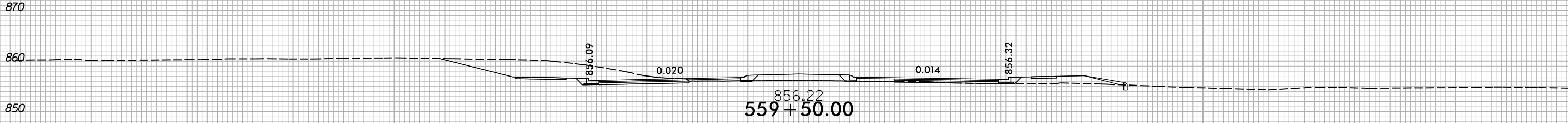
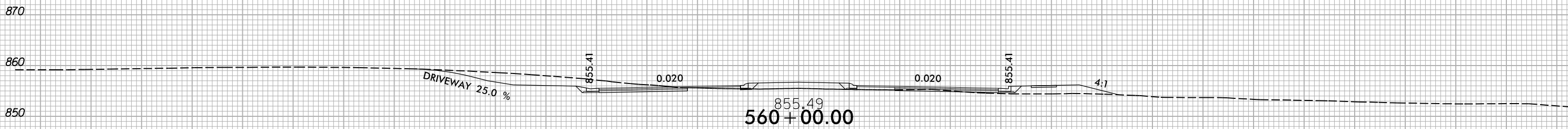
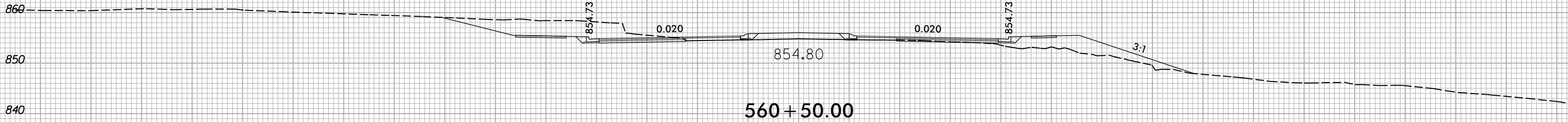
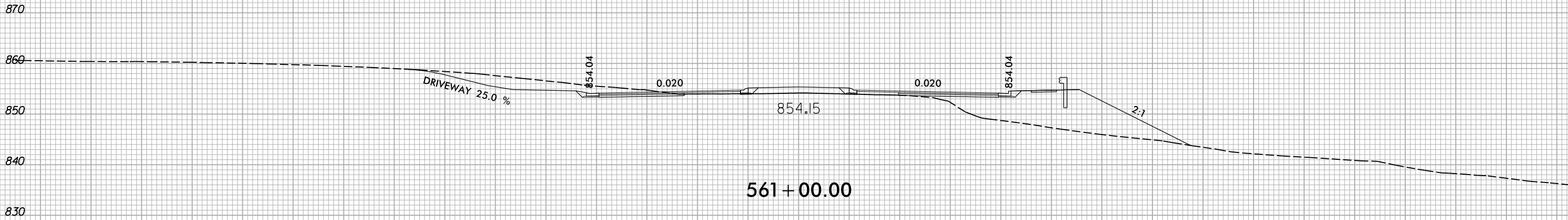






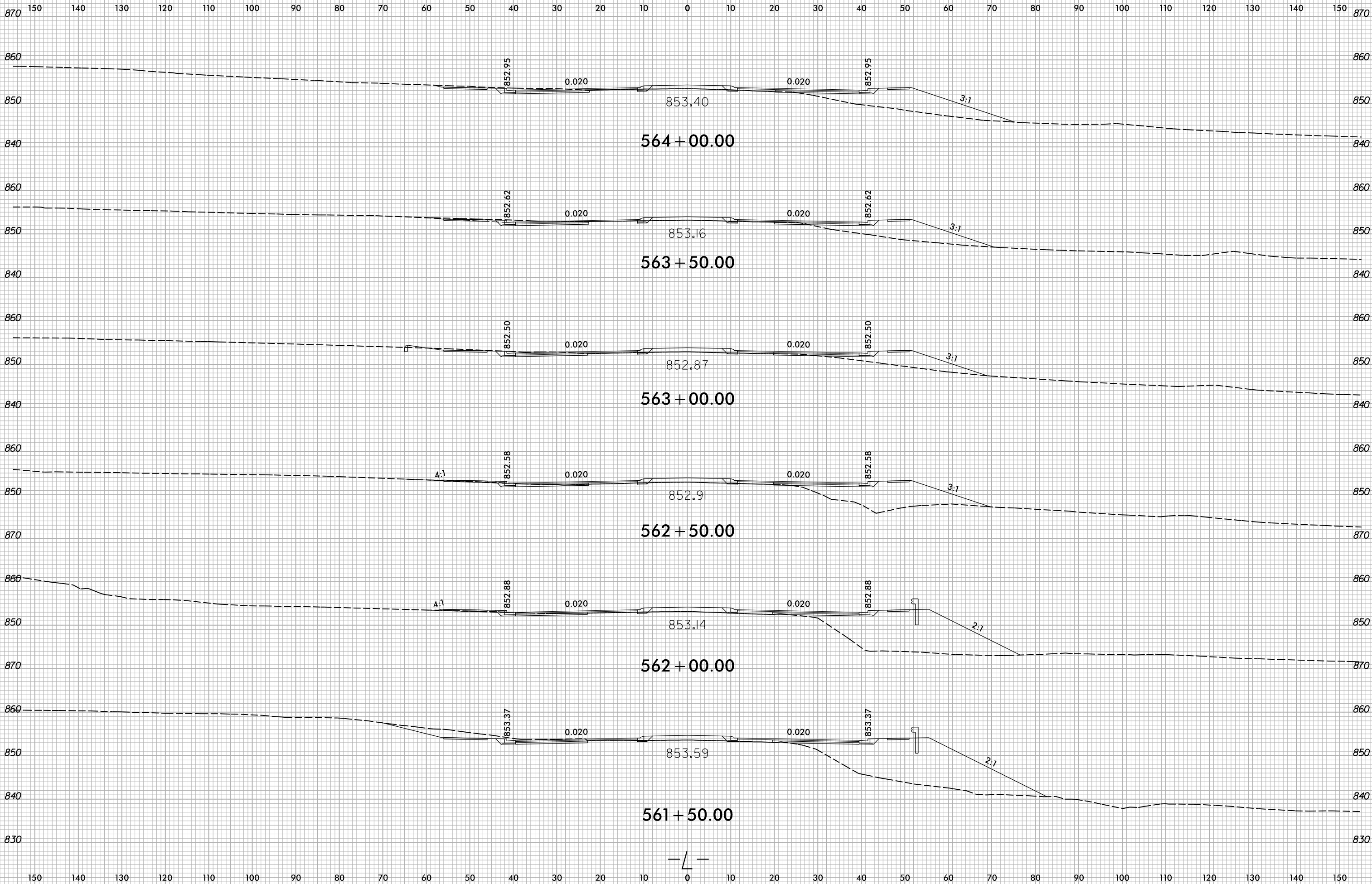


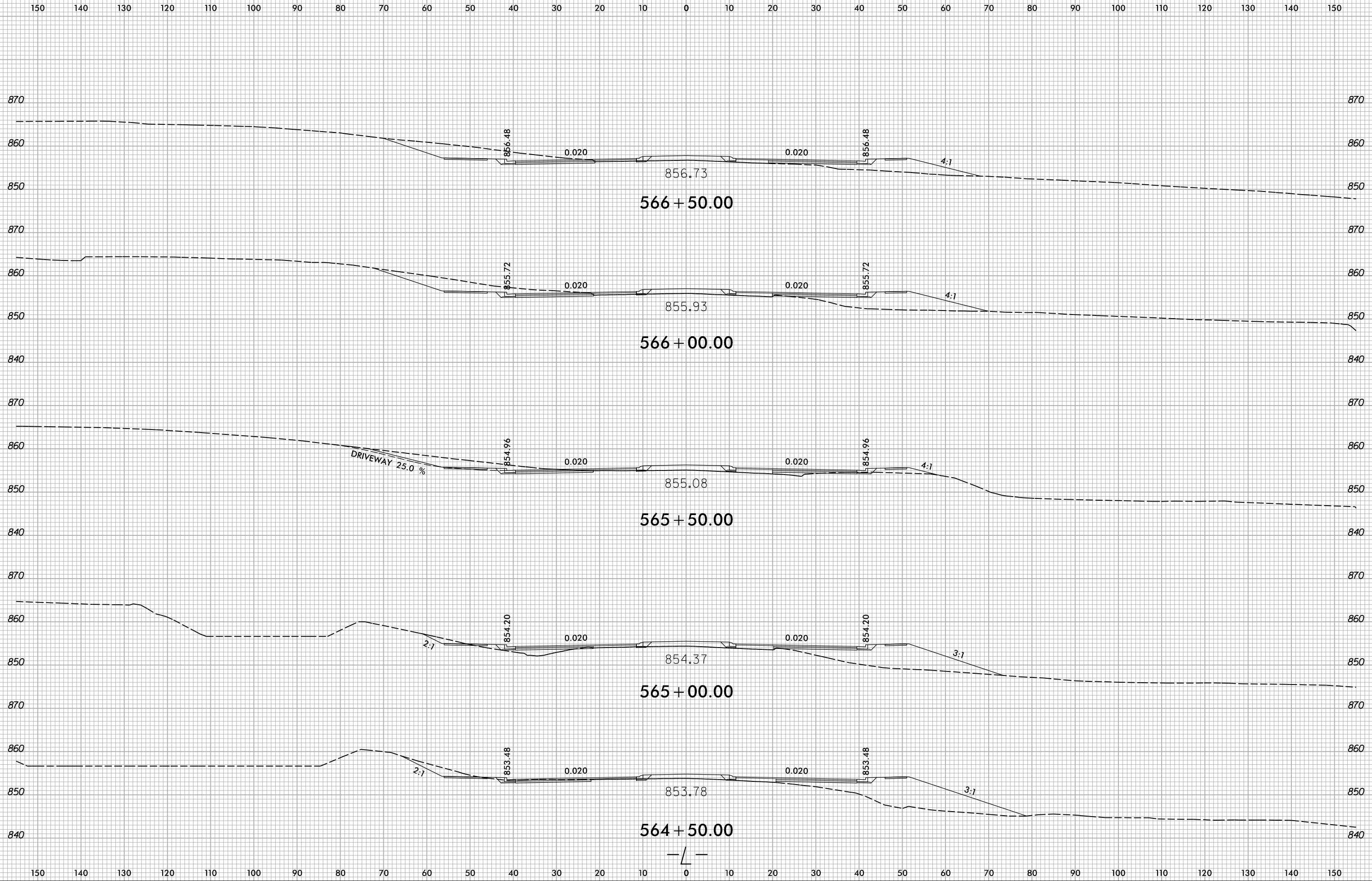
150 140 130 120 110 100 90 80 70 60 50 40 30 20 10 0 10 20 30 40 50 60 70 80 90 100 110 120 130 140 150

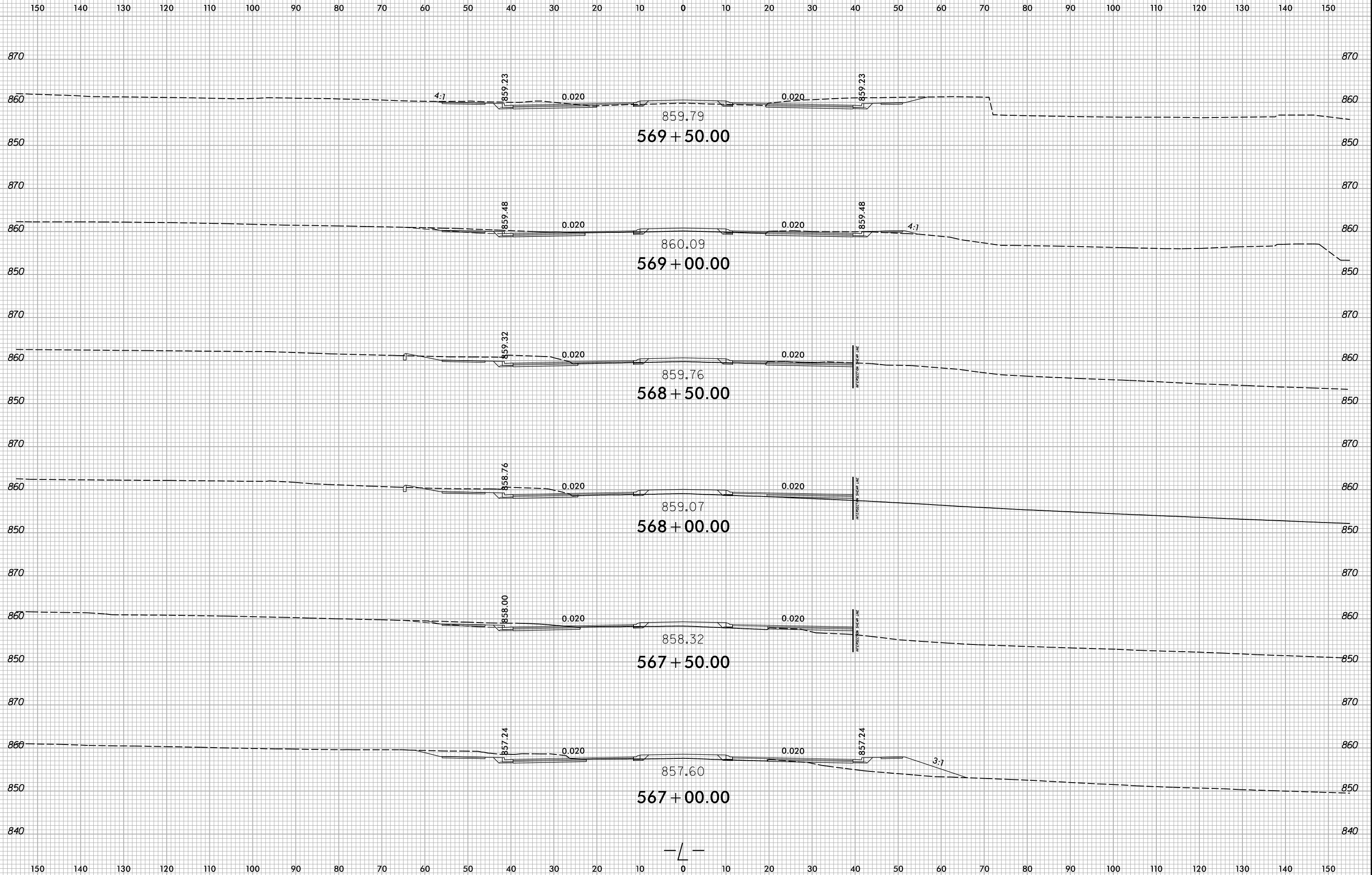


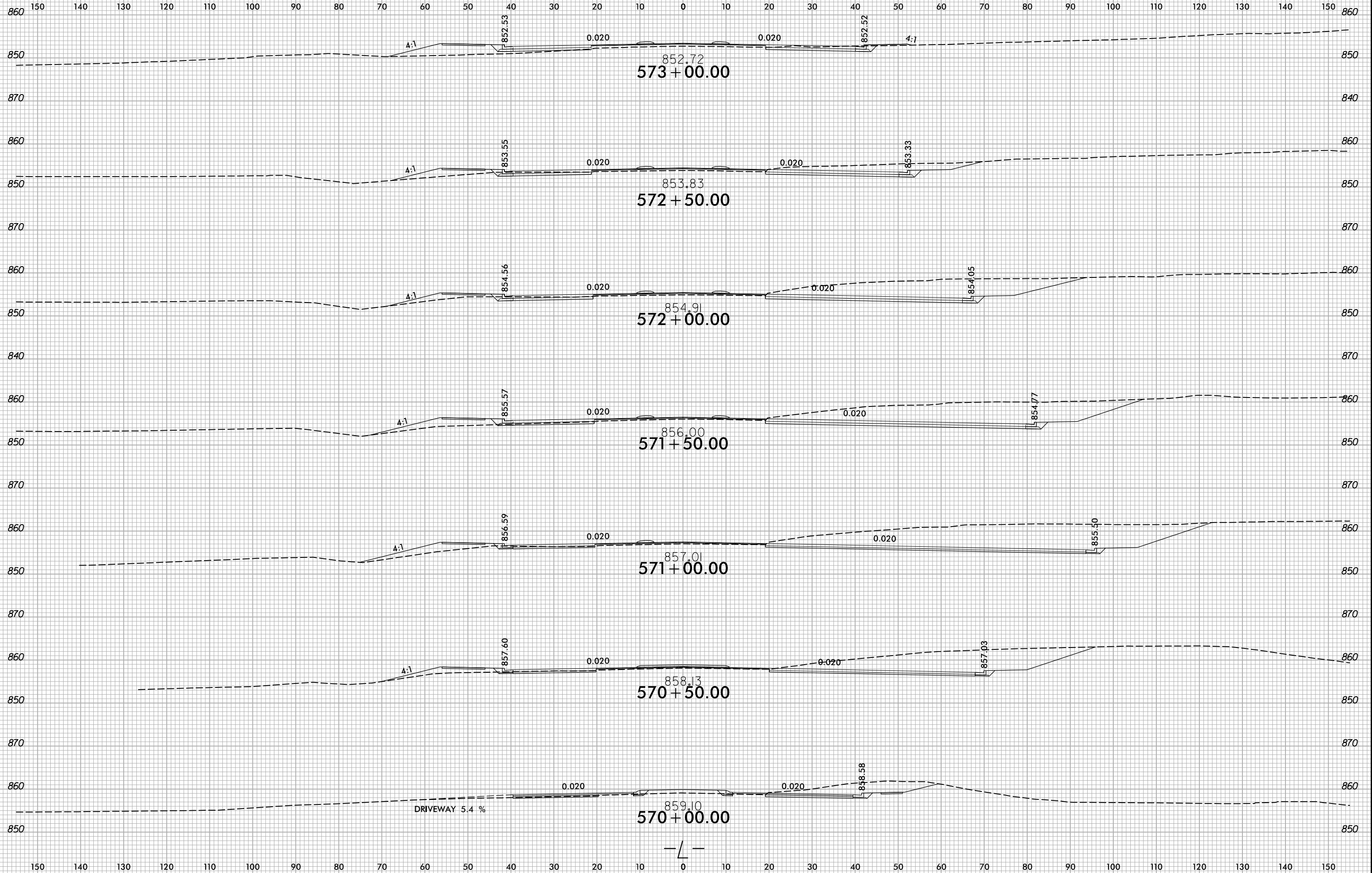
150 140 130 120 110 100 90 80 70 60 50 40 30 20 10 0 10 20 30 40 50 60 70 80 90 100 110 120 130 140 150

7/23/2024
K:\road\2307b\roadway\corridor\modelling\R-2307B_RDY_L_L_XPL.dgn
User:cbannon

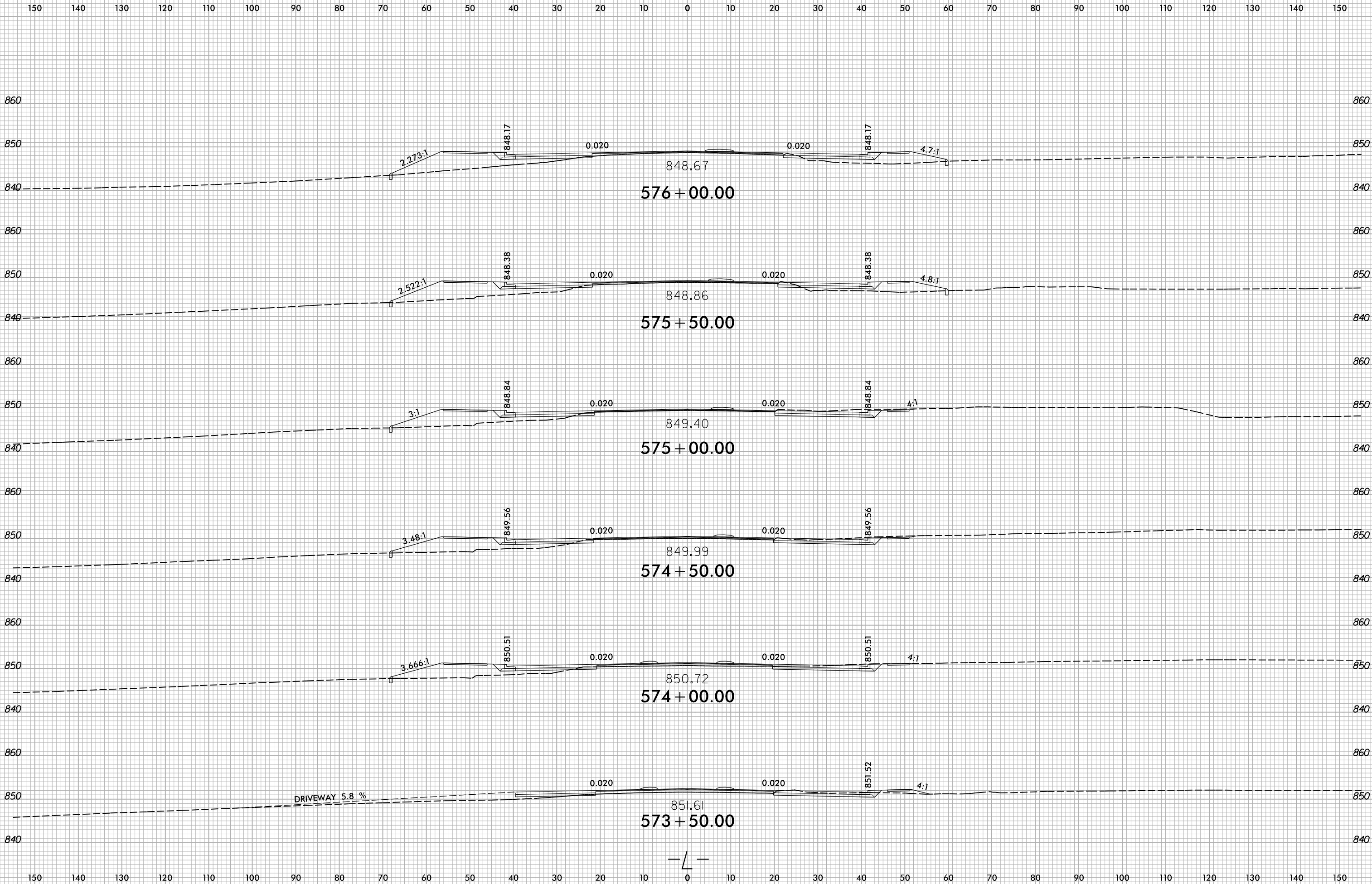




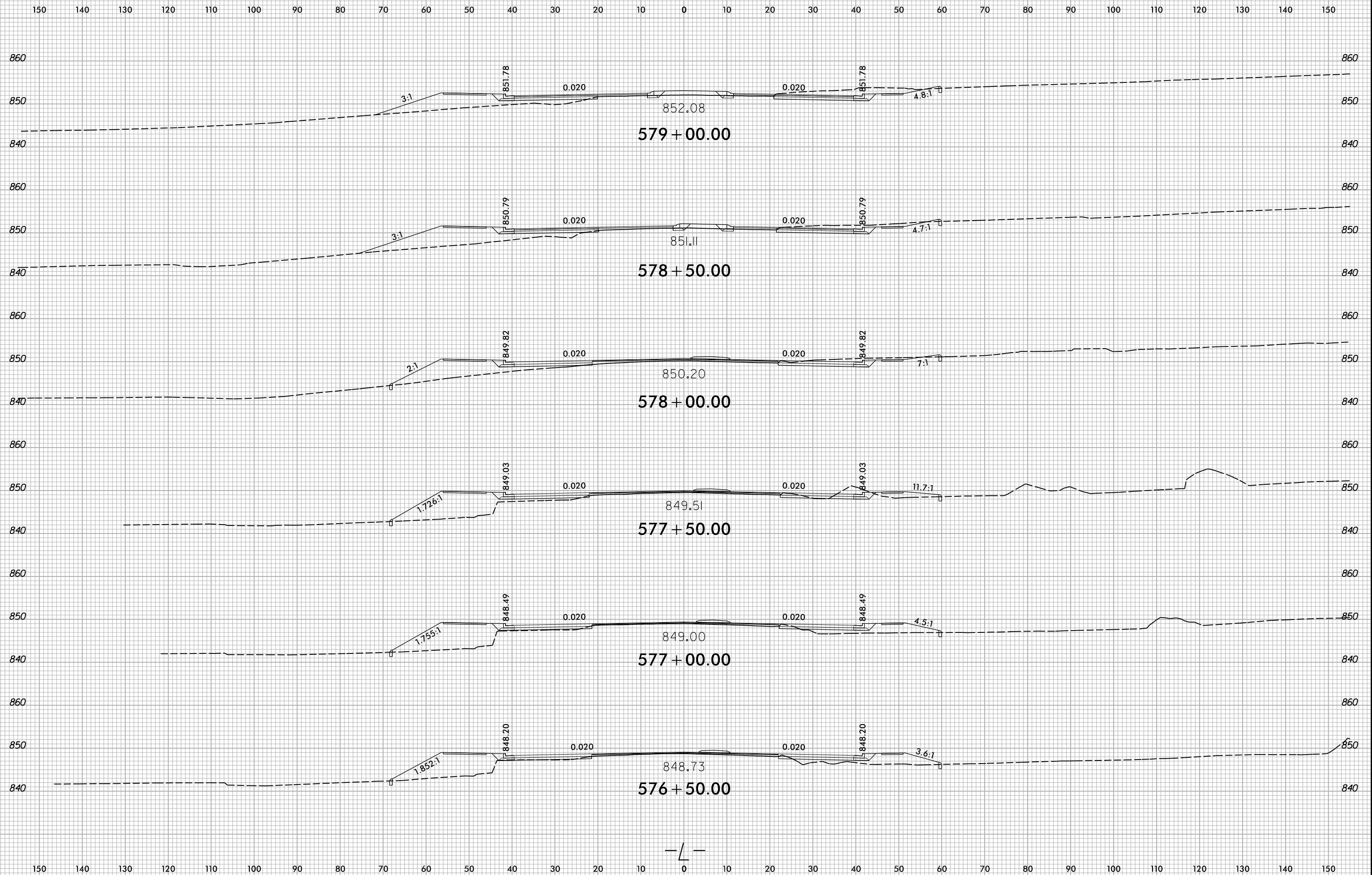


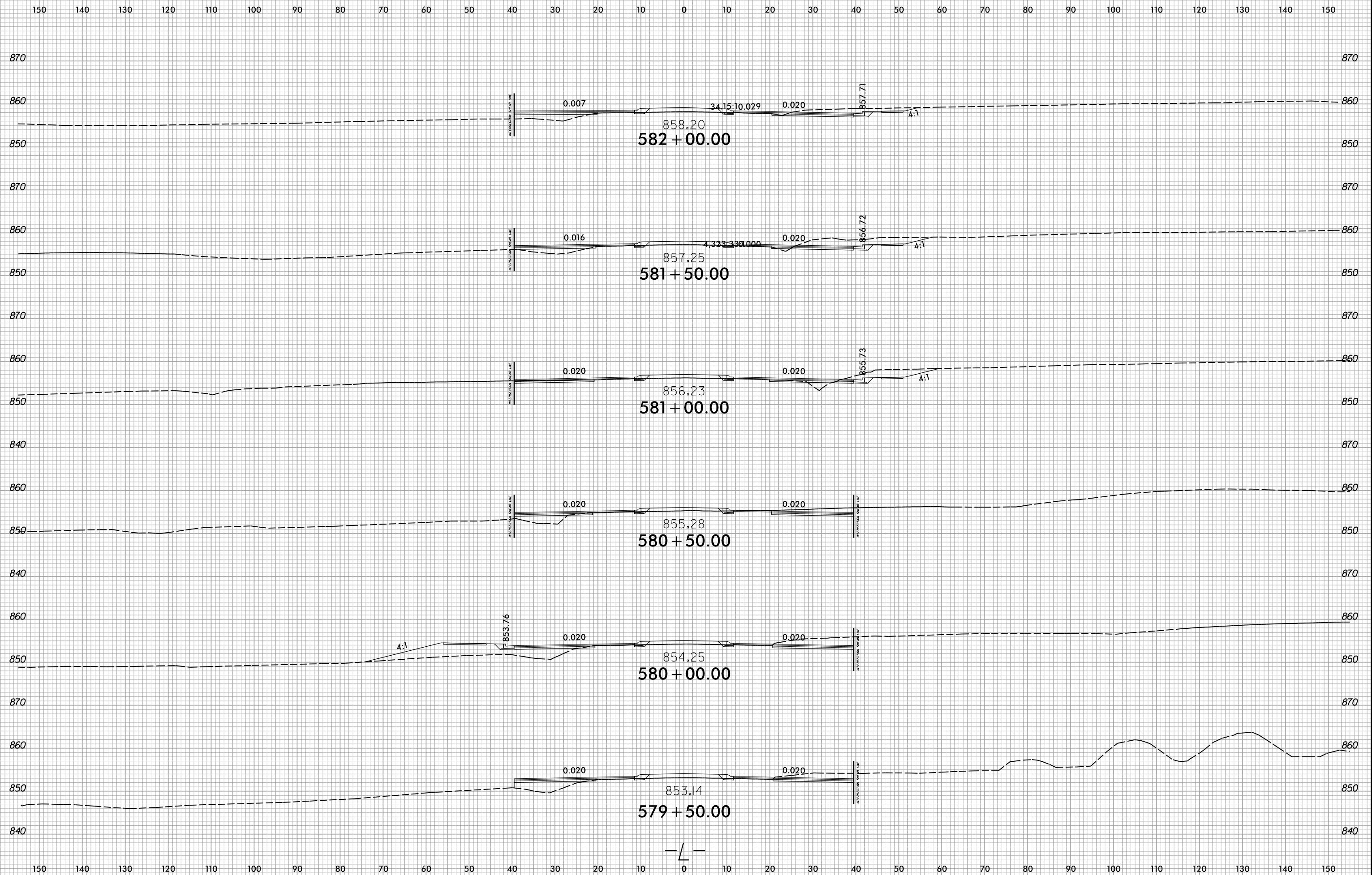


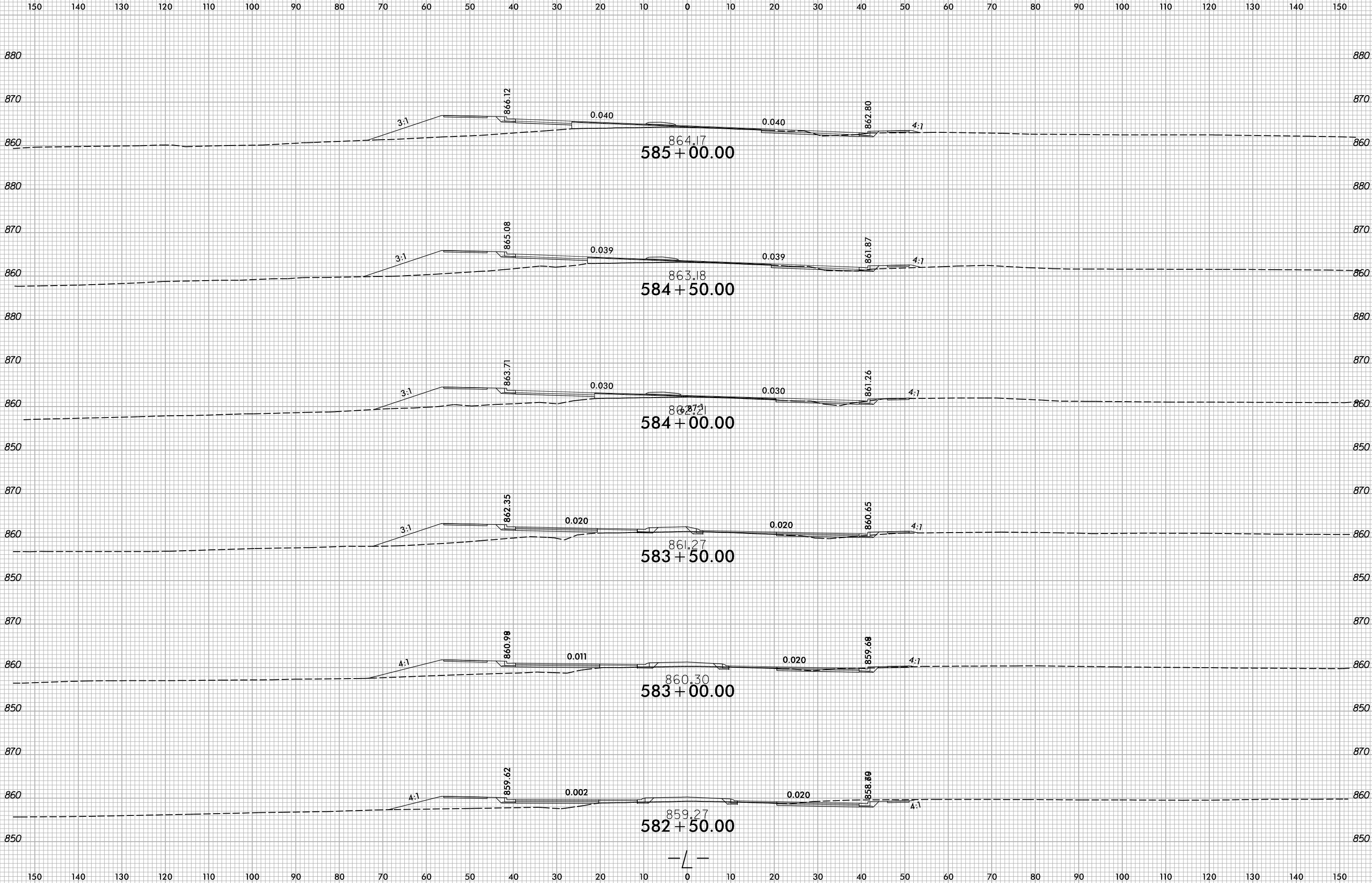
7/23/2024
 K:\road\I-2307B\roadway\corridor modeling\R-2307B_RDY_L_L_XPL.dgn
 User:cbannon



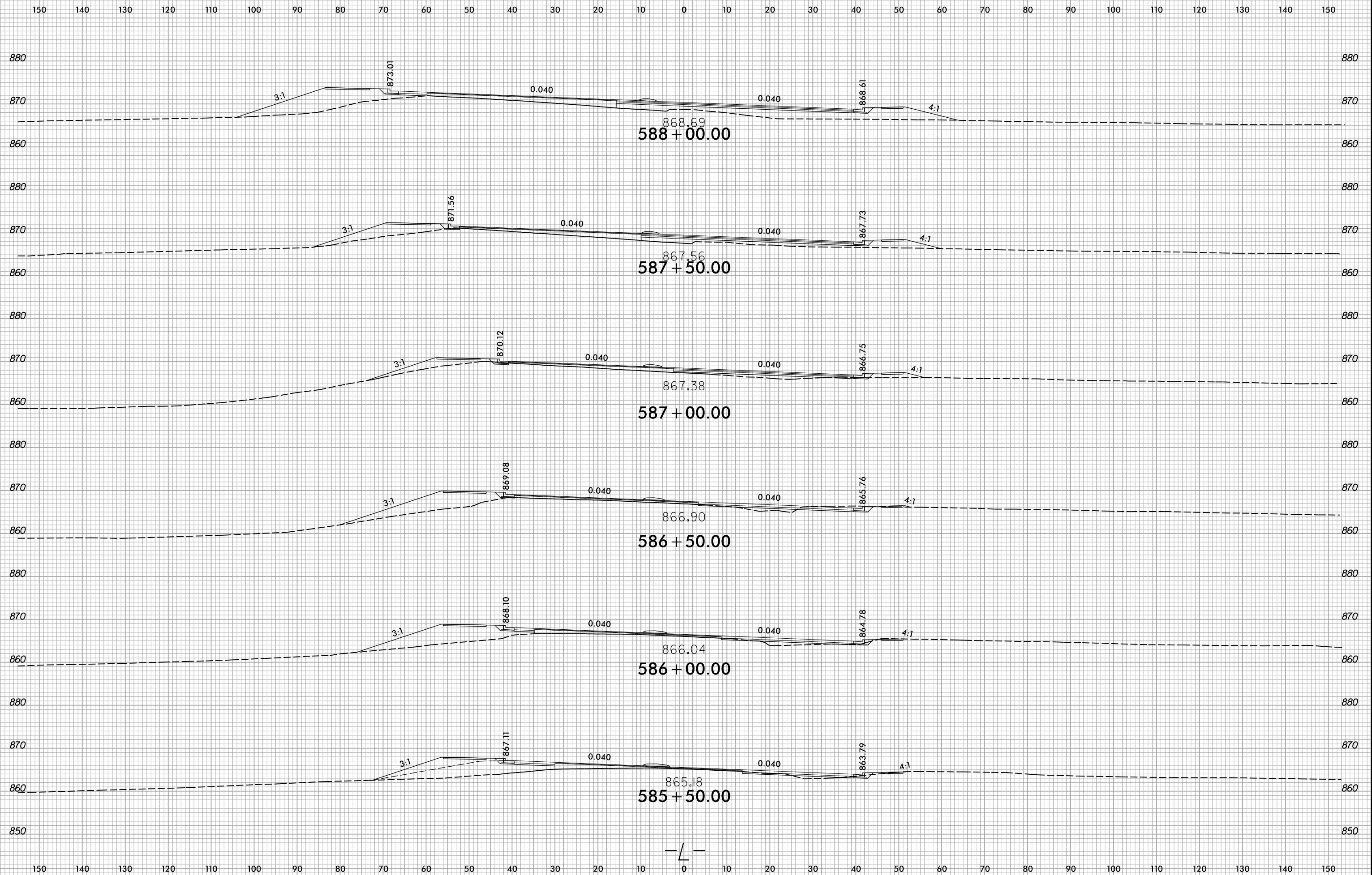
7/23/2024
K:\road\I-2307b\roadway\corridor\modelling\R-2307B_RDY_L_L_XPL.dgn
User:cbannon



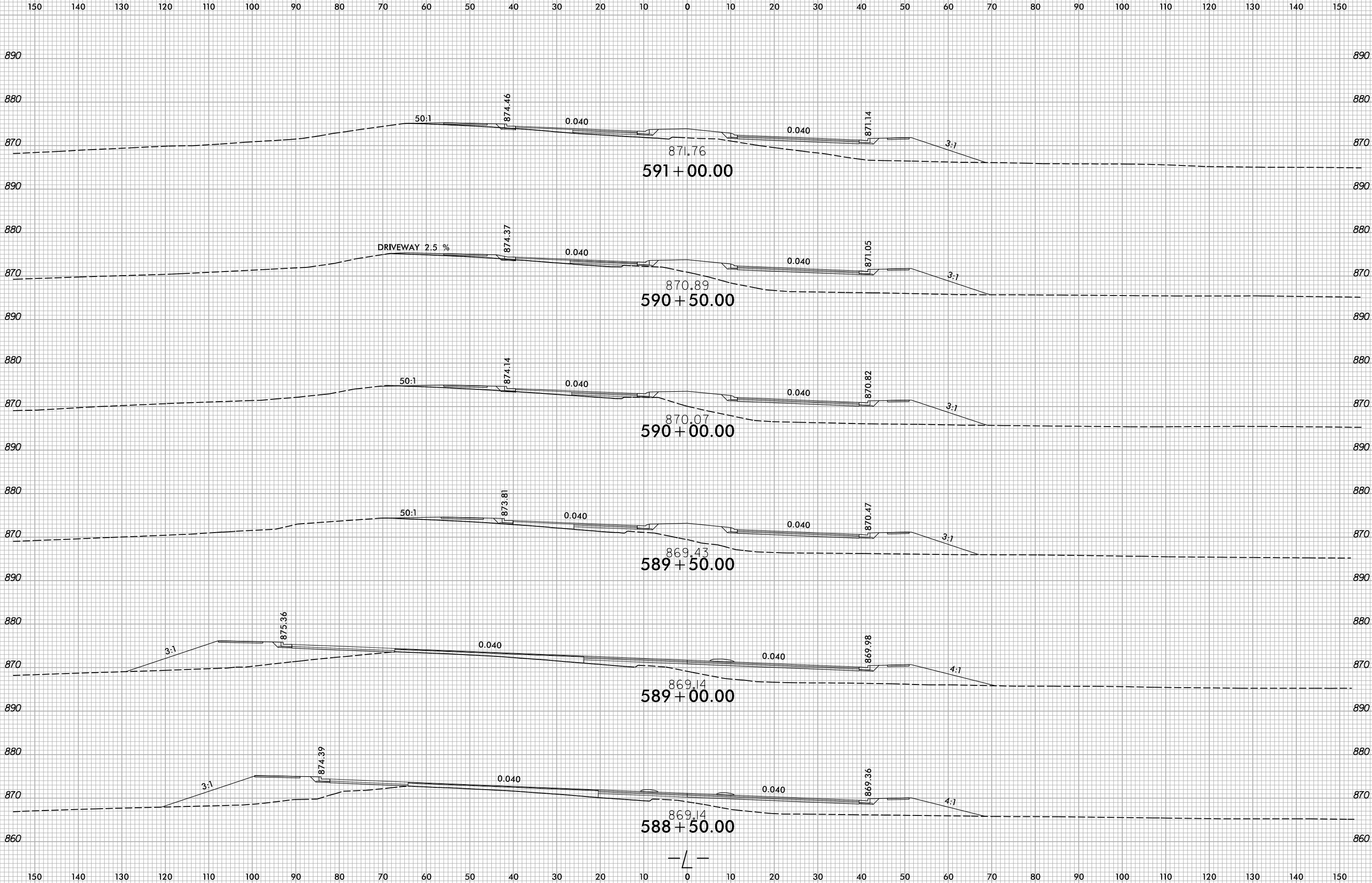




7/23/2024
R-2307B_RDY_L_XPL.dgn
User:cbannon

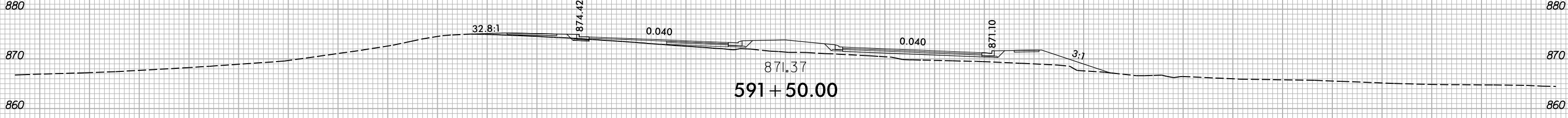
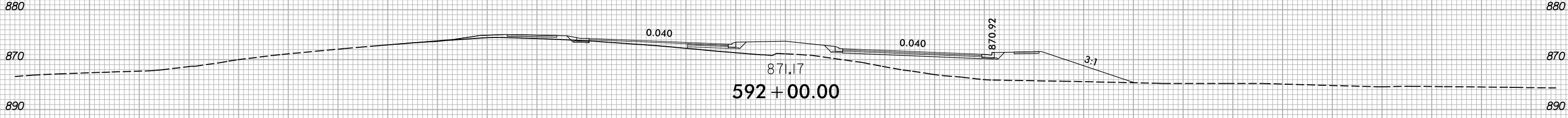
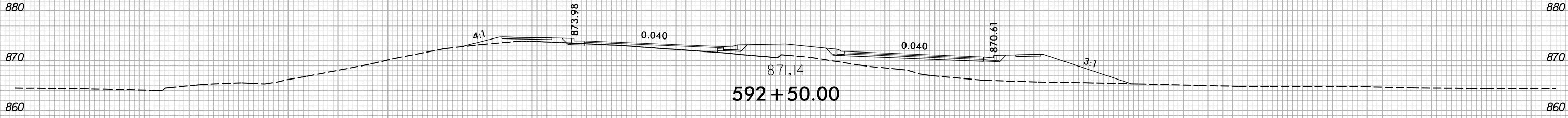
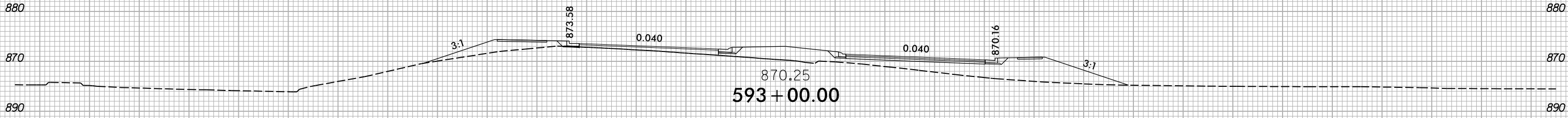
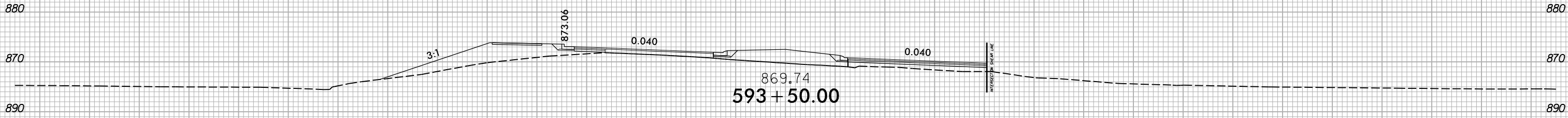
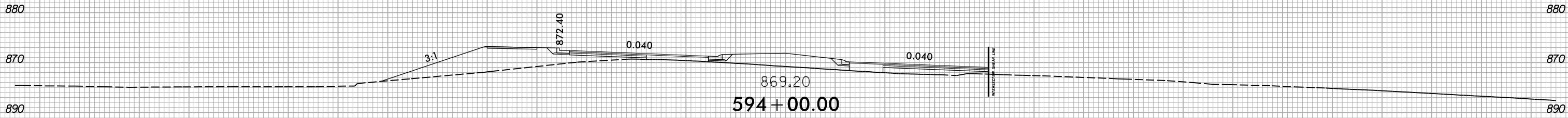


7/23/2024
K:\road\I-2307b\roadway\corridor\modelling\R-2307B_RDY_L_L_XPL.dgn
User:cbarnan



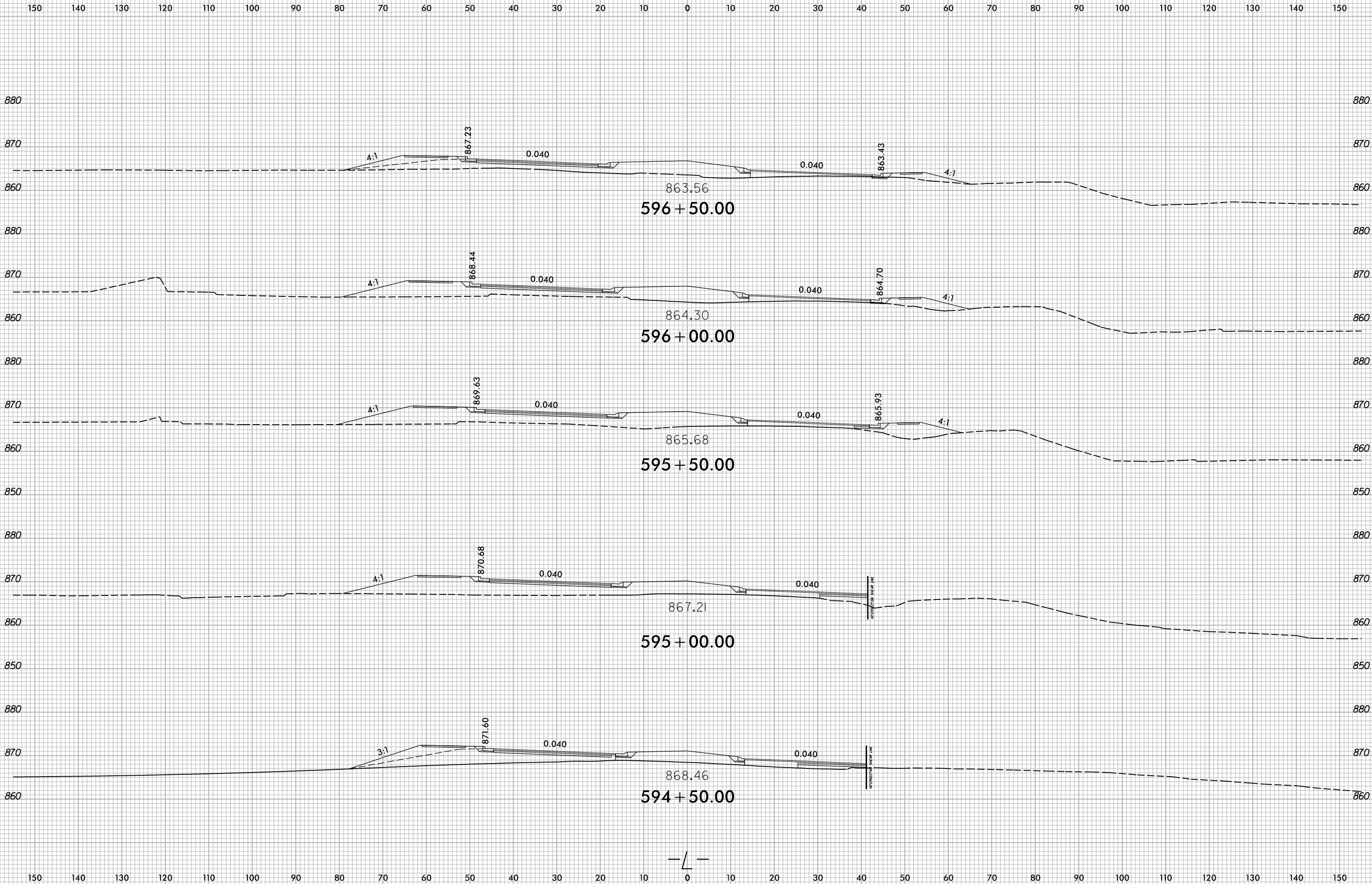
7/23/2024
K:\road\I-2307b\roadway\corridor modeling\R-2307B_RDY_L_L_XPL.dgn
User:cbannon

150 140 130 120 110 100 90 80 70 60 50 40 30 20 10 0 10 20 30 40 50 60 70 80 90 100 110 120 130 140 150

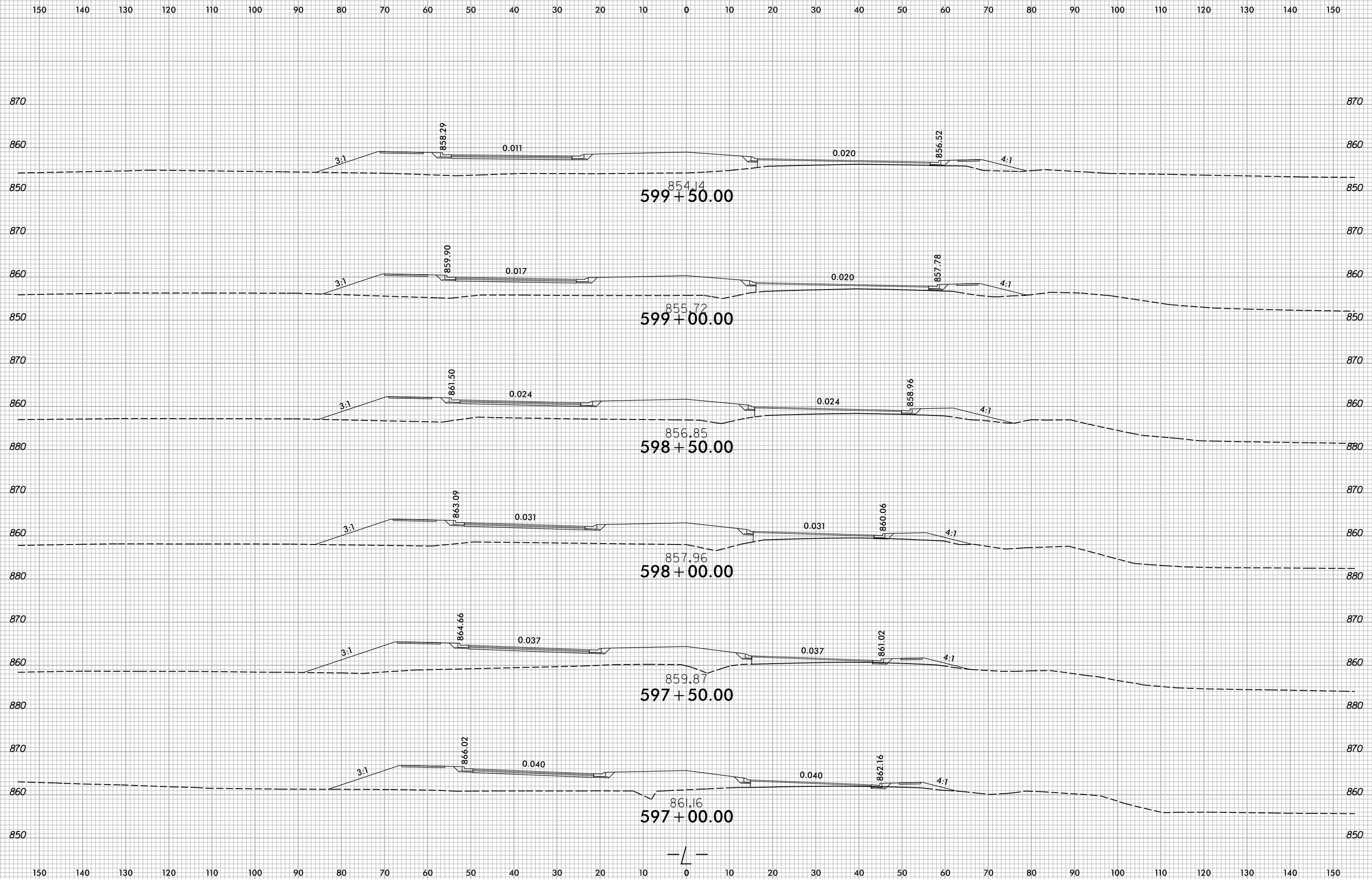


150 140 130 120 110 100 90 80 70 60 50 40 30 20 10 0 10 20 30 40 50 60 70 80 90 100 110 120 130 140 150

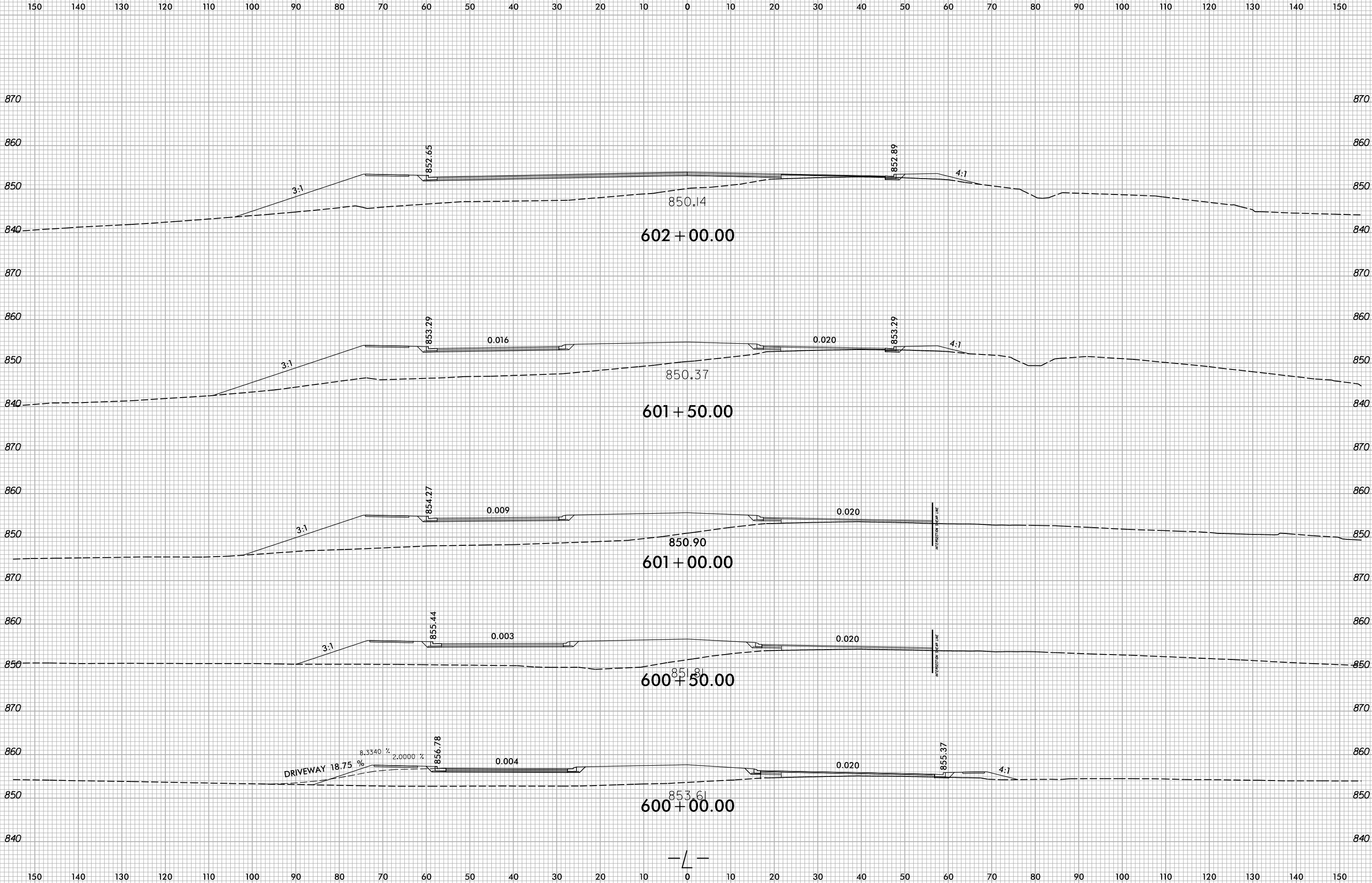
7/23/2024
 K:\road\I-2307b\roadway\corridor modeling\R-2307B_RDY_L_L_XPL.dgn
 User:cbannon



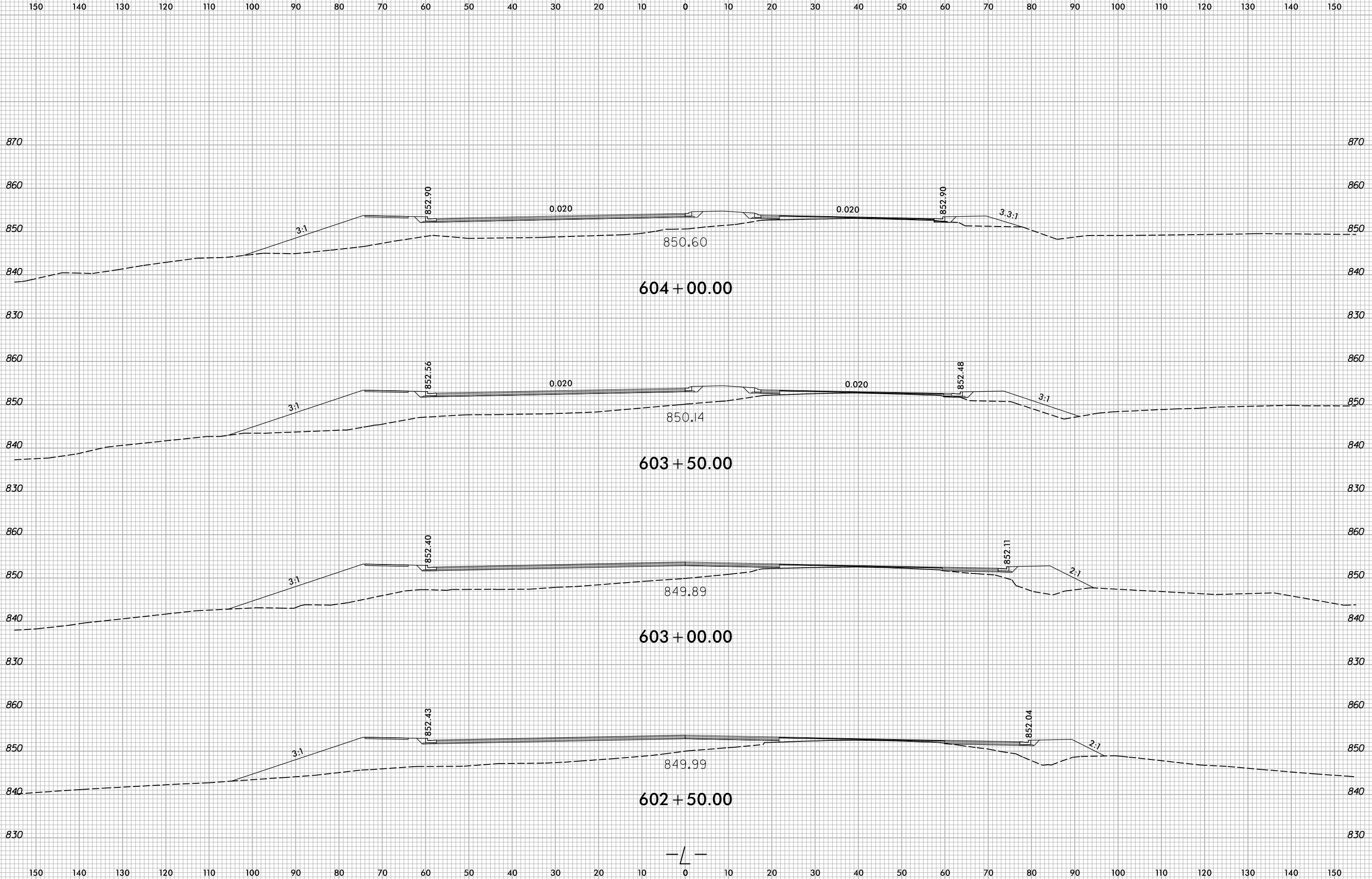
7/23/2024
 R-2307B_RDY_L_XPL.dgn
 User:cbannon



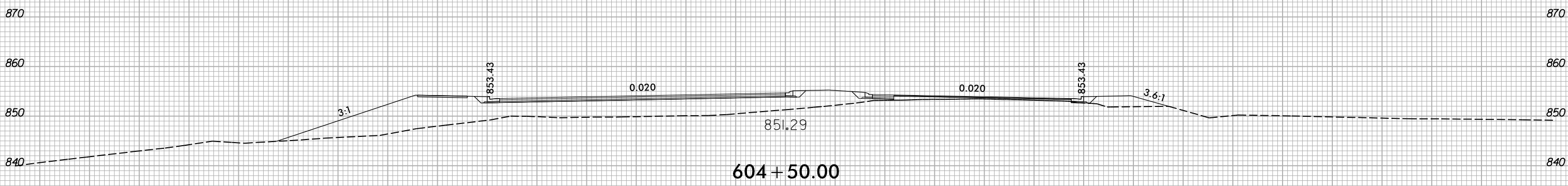
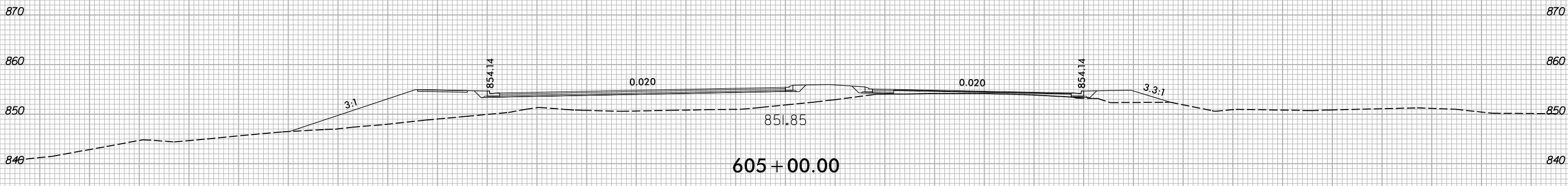
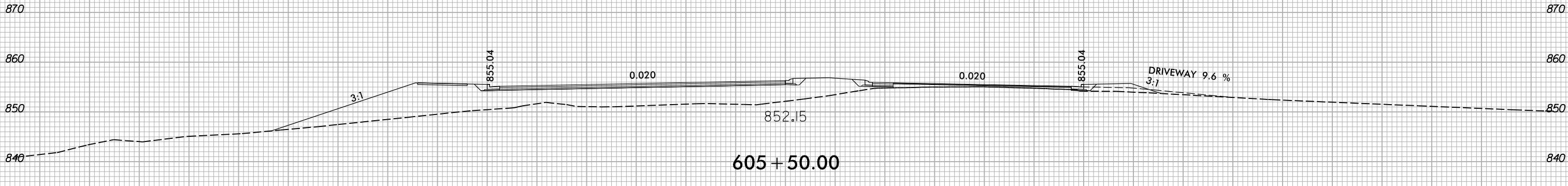
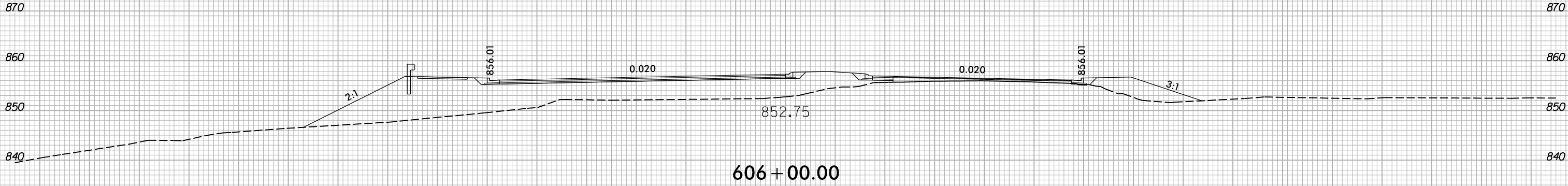
7/23/2024
 K:\road\2307b\roadway\corridor\modelling\R-2307B_RDY_L_L_XPL.dgn
 User:cbannon



7/23/2024
 K:\nodot\2307b\roadway\corridor modeling\R-2307B_RDY_L_L_XPL.dgn
 User:cbannon



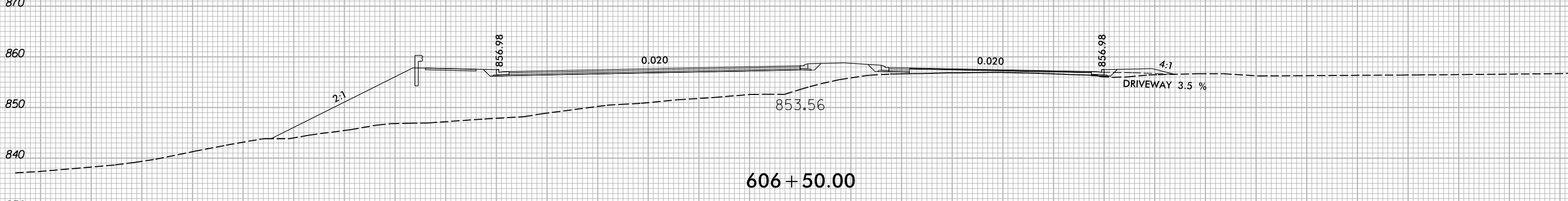
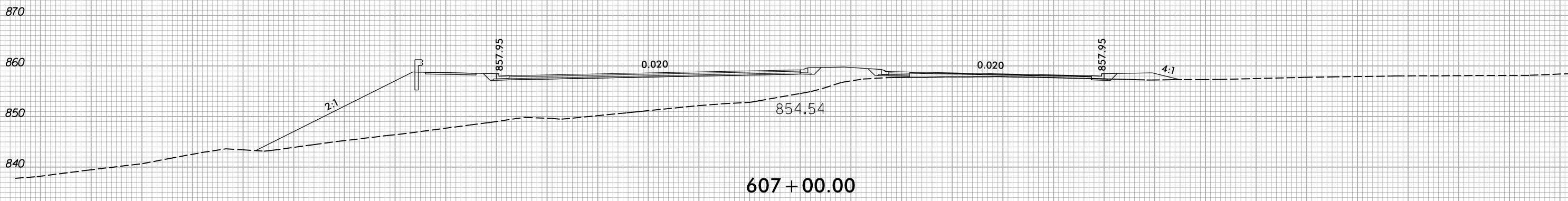
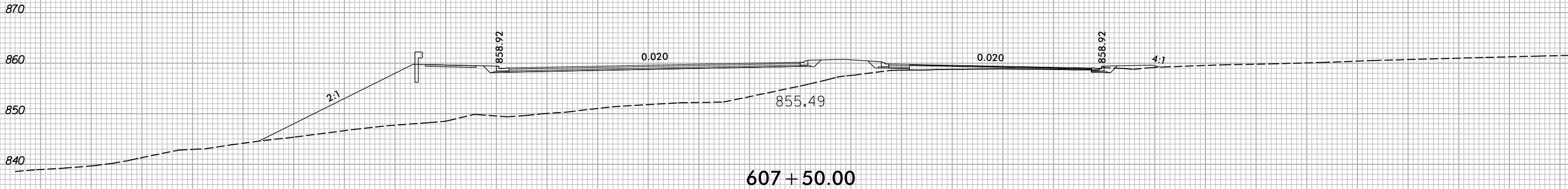
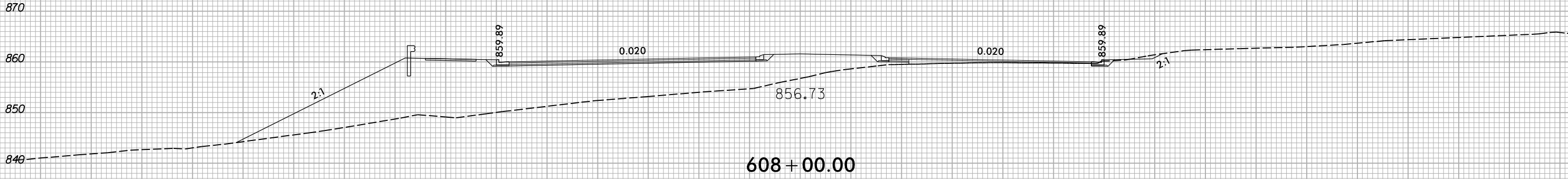
150 140 130 120 110 100 90 80 70 60 50 40 30 20 10 0 10 20 30 40 50 60 70 80 90 100 110 120 130 140 150



150 140 130 120 110 100 90 80 70 60 50 40 30 20 10 0 10 20 30 40 50 60 70 80 90 100 110 120 130 140 150

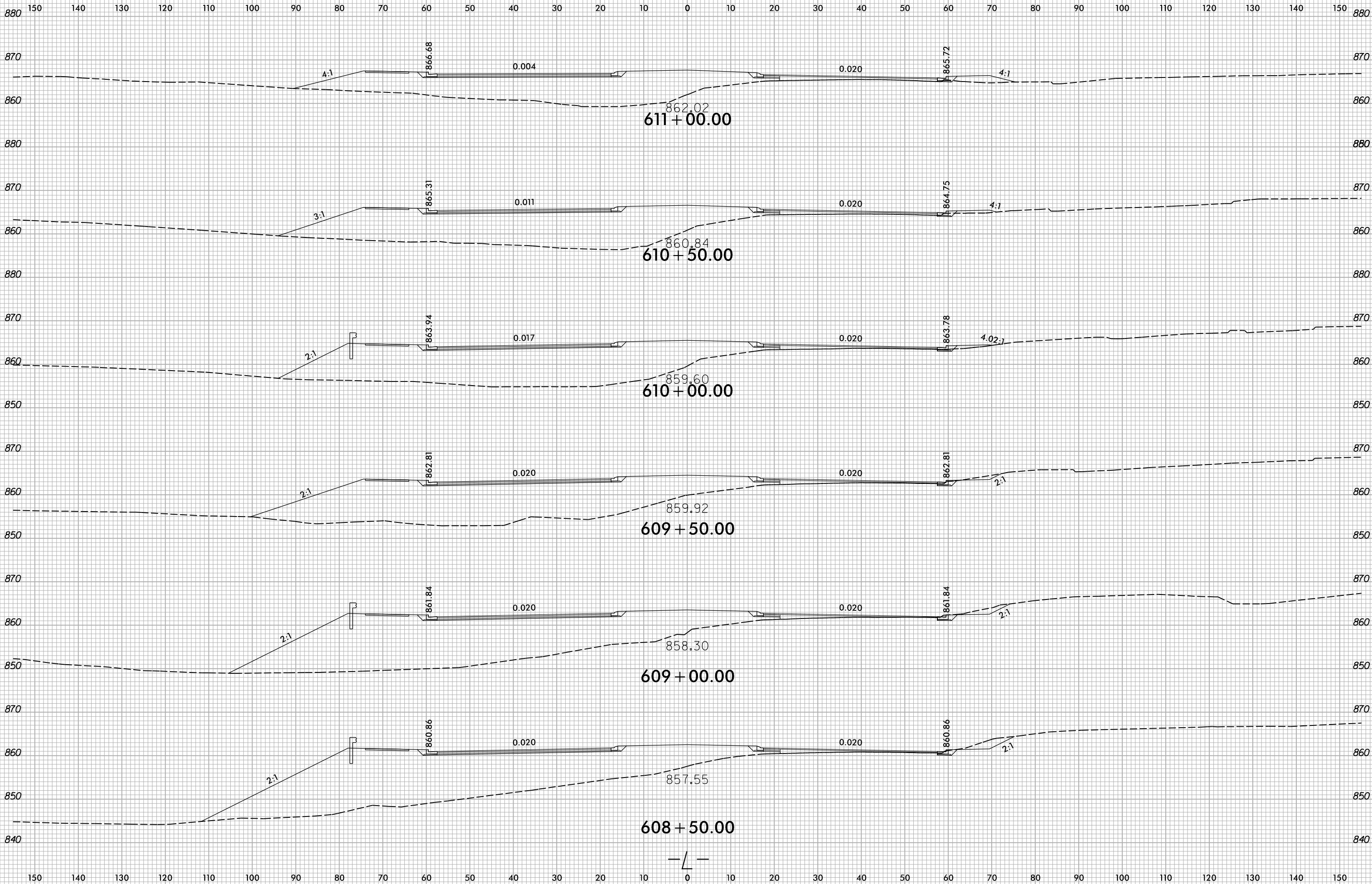


150 140 130 120 110 100 90 80 70 60 50 40 30 20 10 0 10 20 30 40 50 60 70 80 90 100 110 120 130 140 150

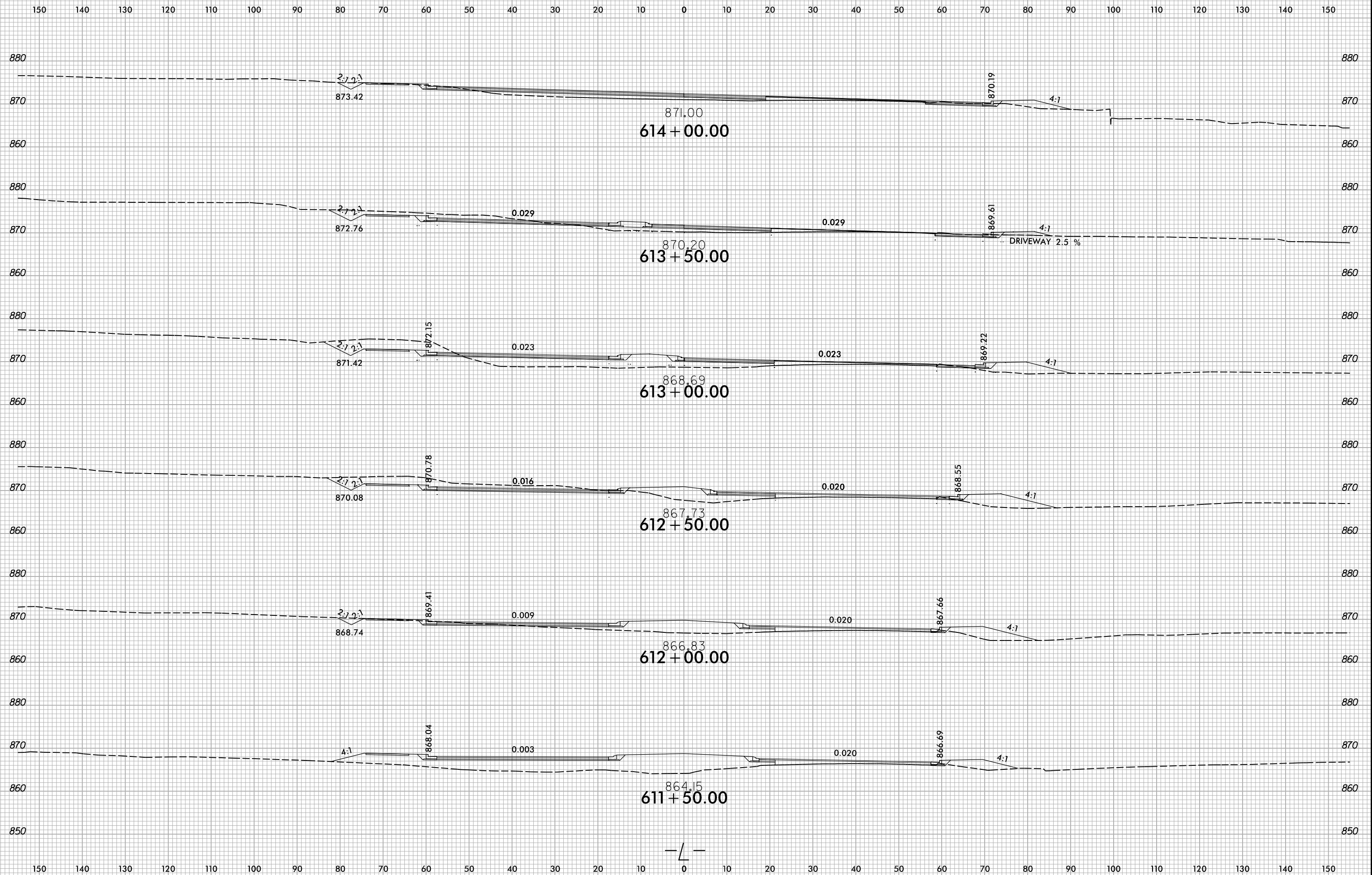


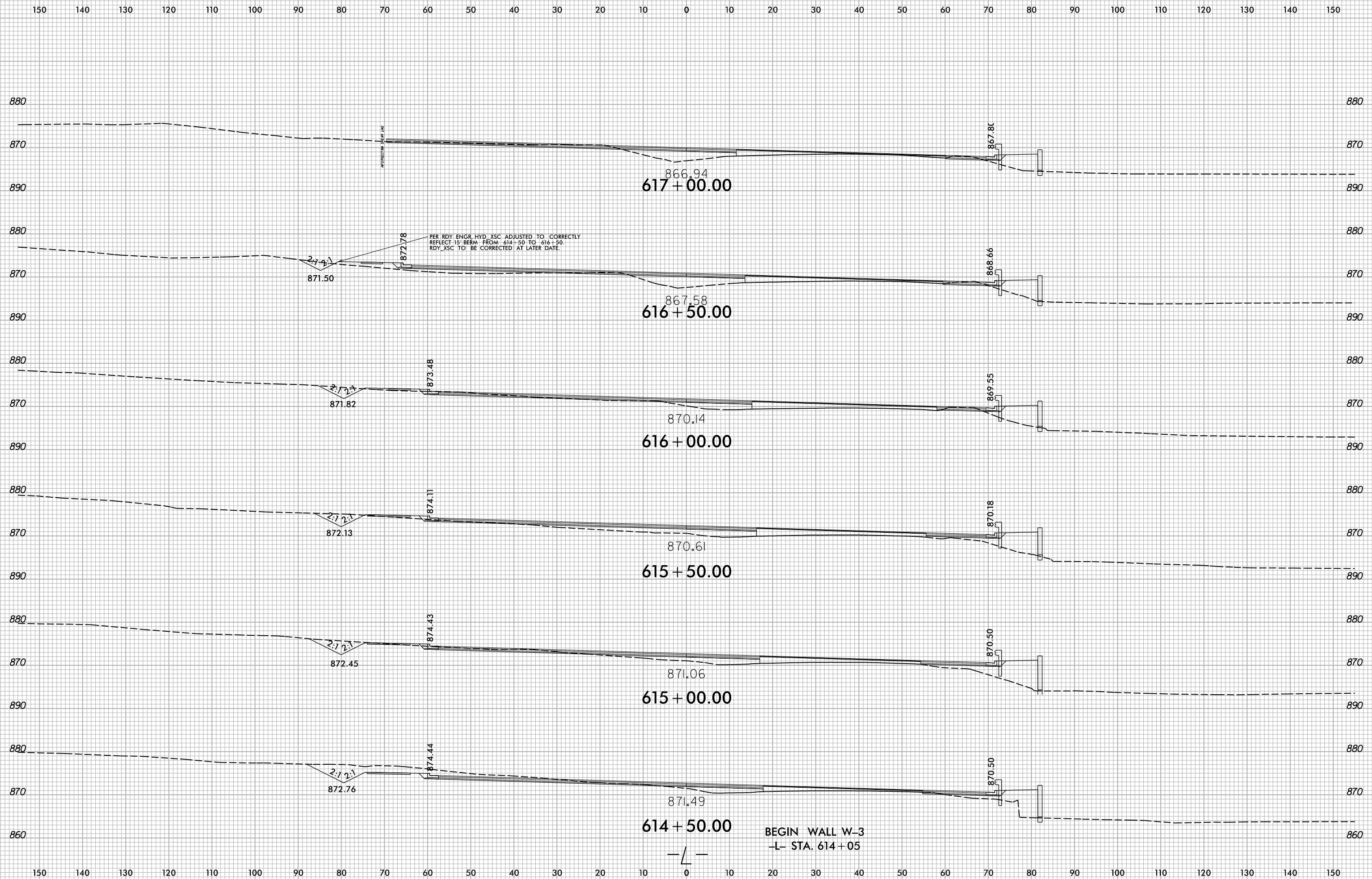
150 140 130 120 110 100 90 80 70 60 50 40 30 20 10 0 10 20 30 40 50 60 70 80 90 100 110 120 130 140 150

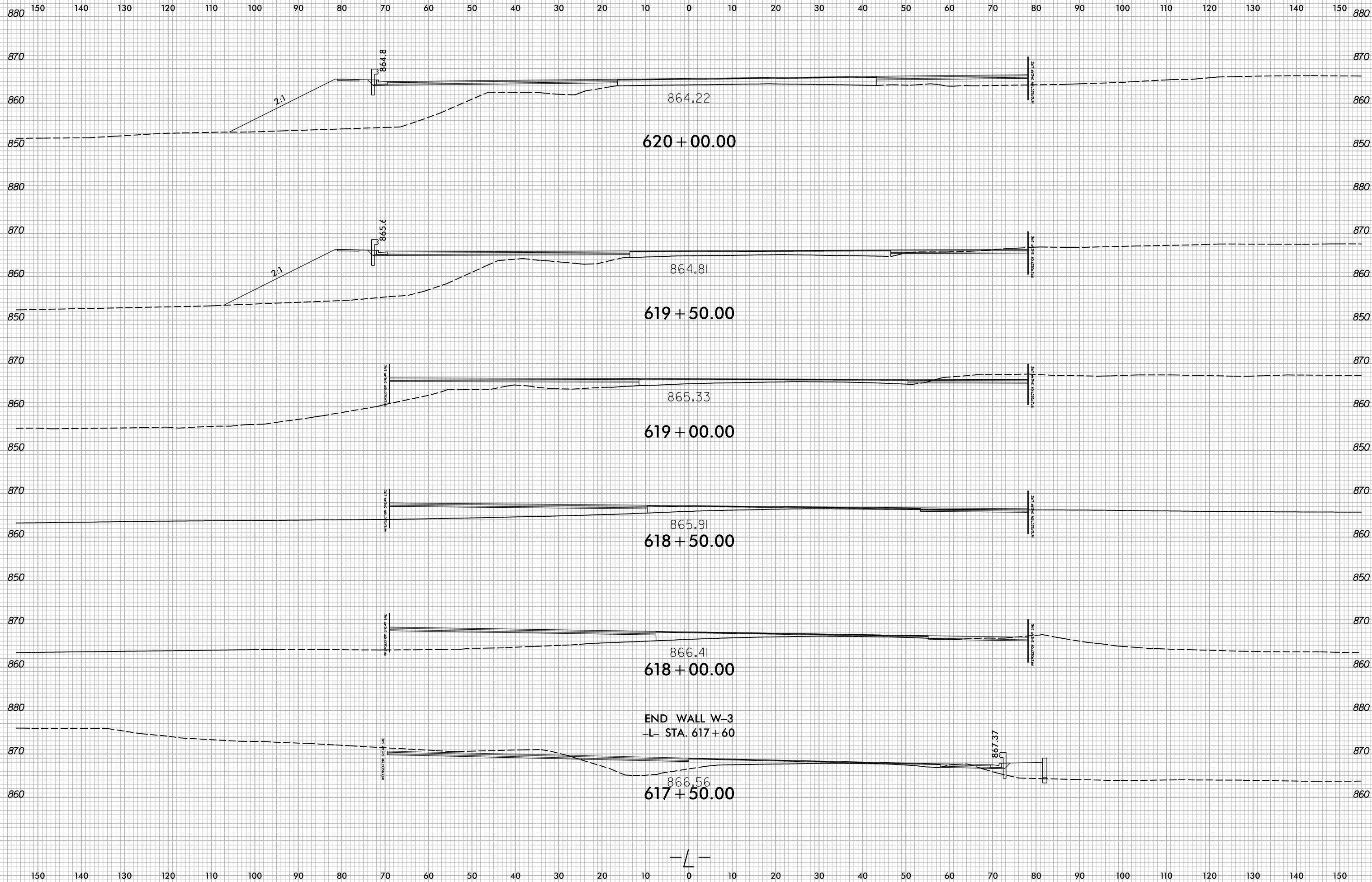
7/23/2024
X:\roads\I-2307b\roadway\corridor\modeling\R-2307B_RDY_L_L_XPL.dgn
User:cbannon

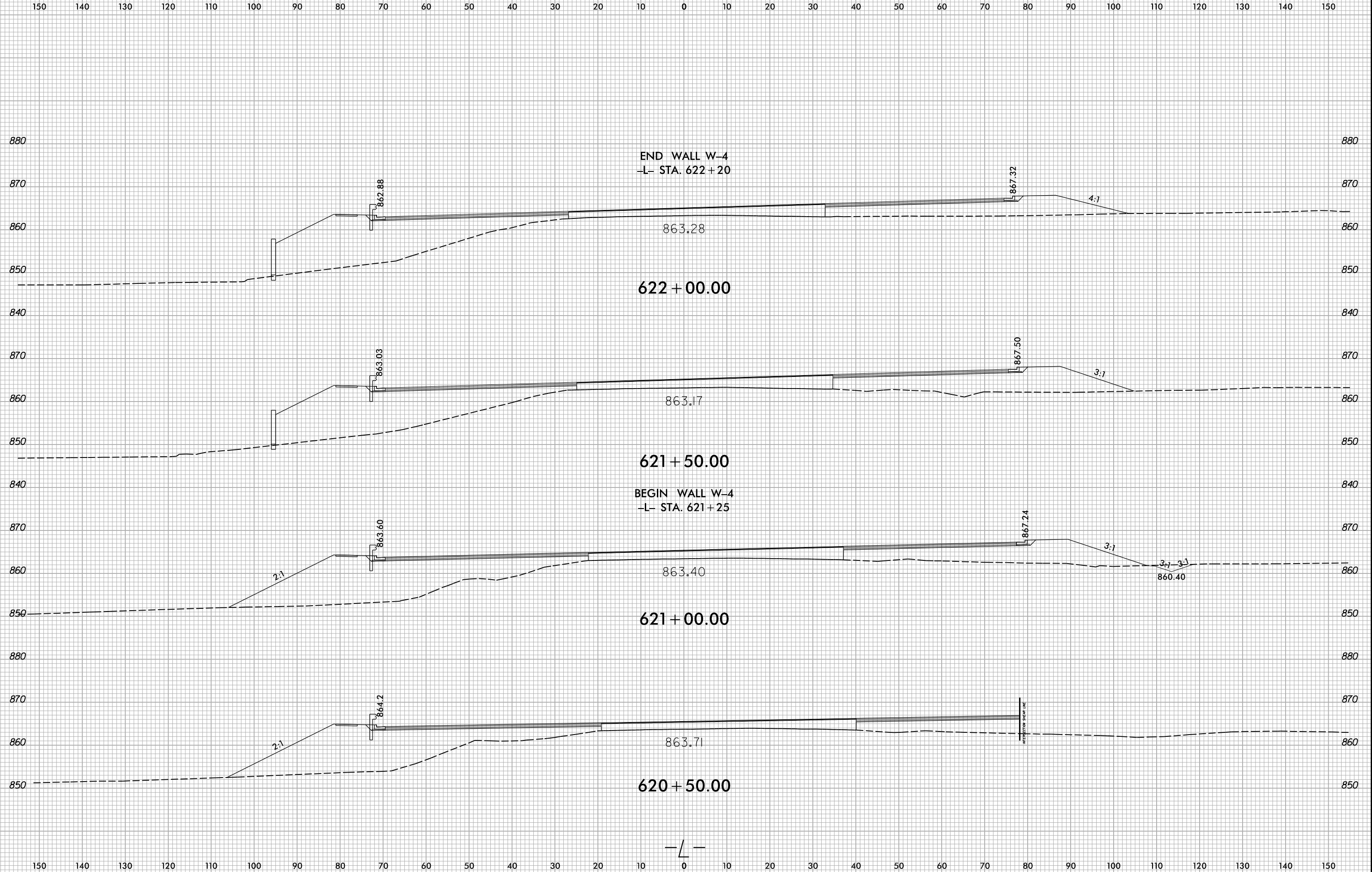


7/23/2024
 K:\nodot\2307b\roadway\corridor\modelling\R-2307B_RDY_L_XPL.dgn
 User:cbannon

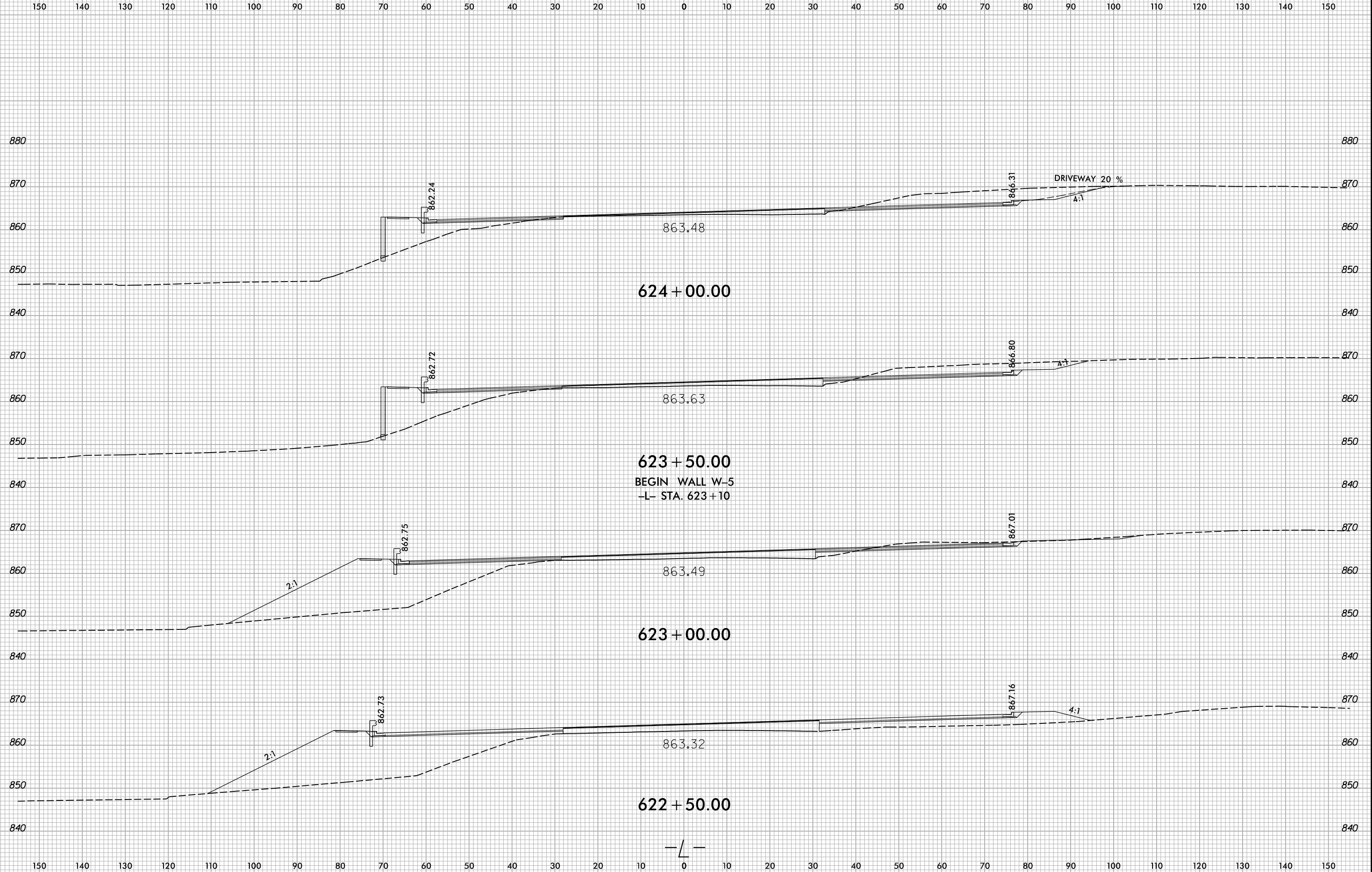




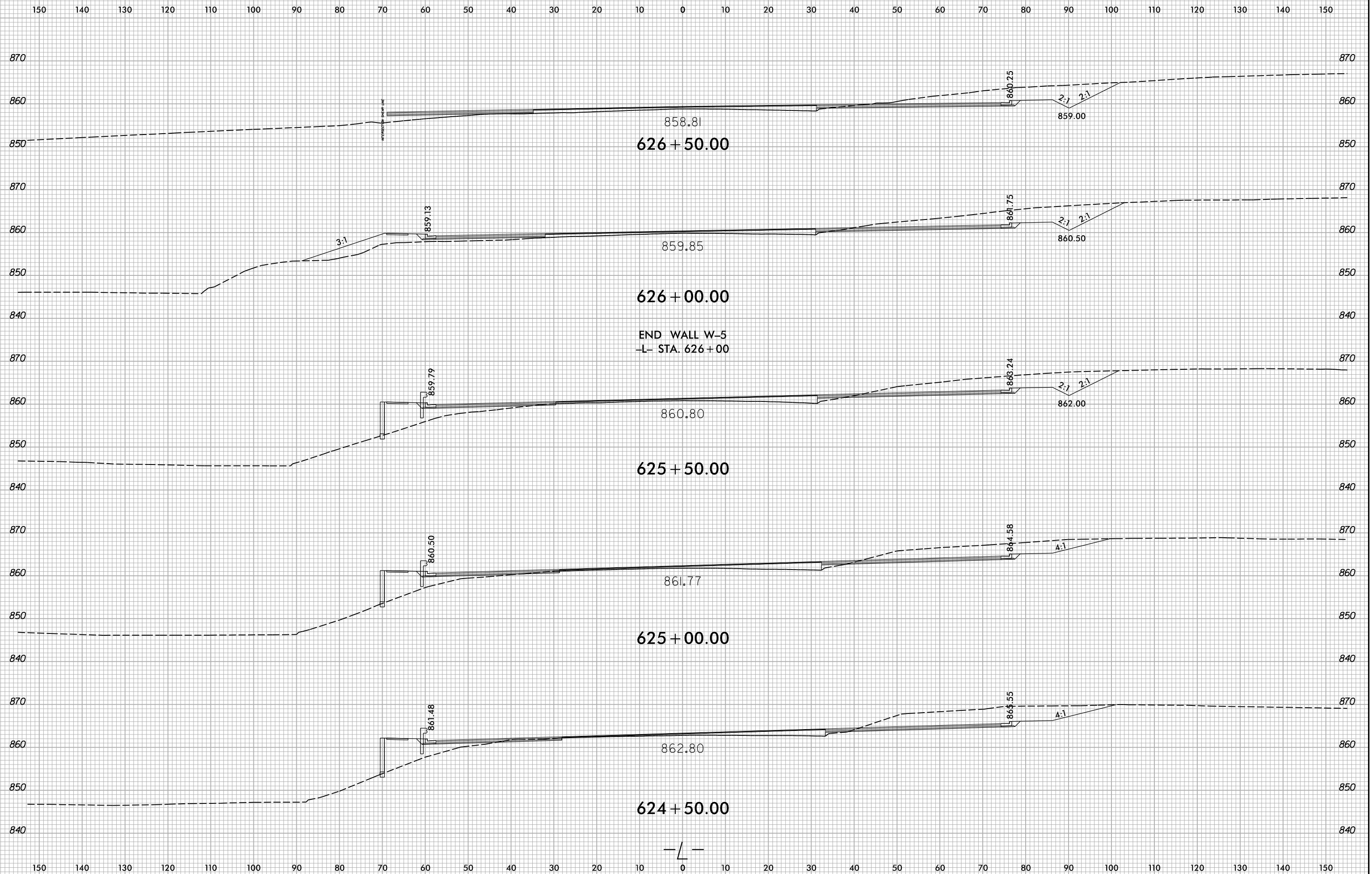




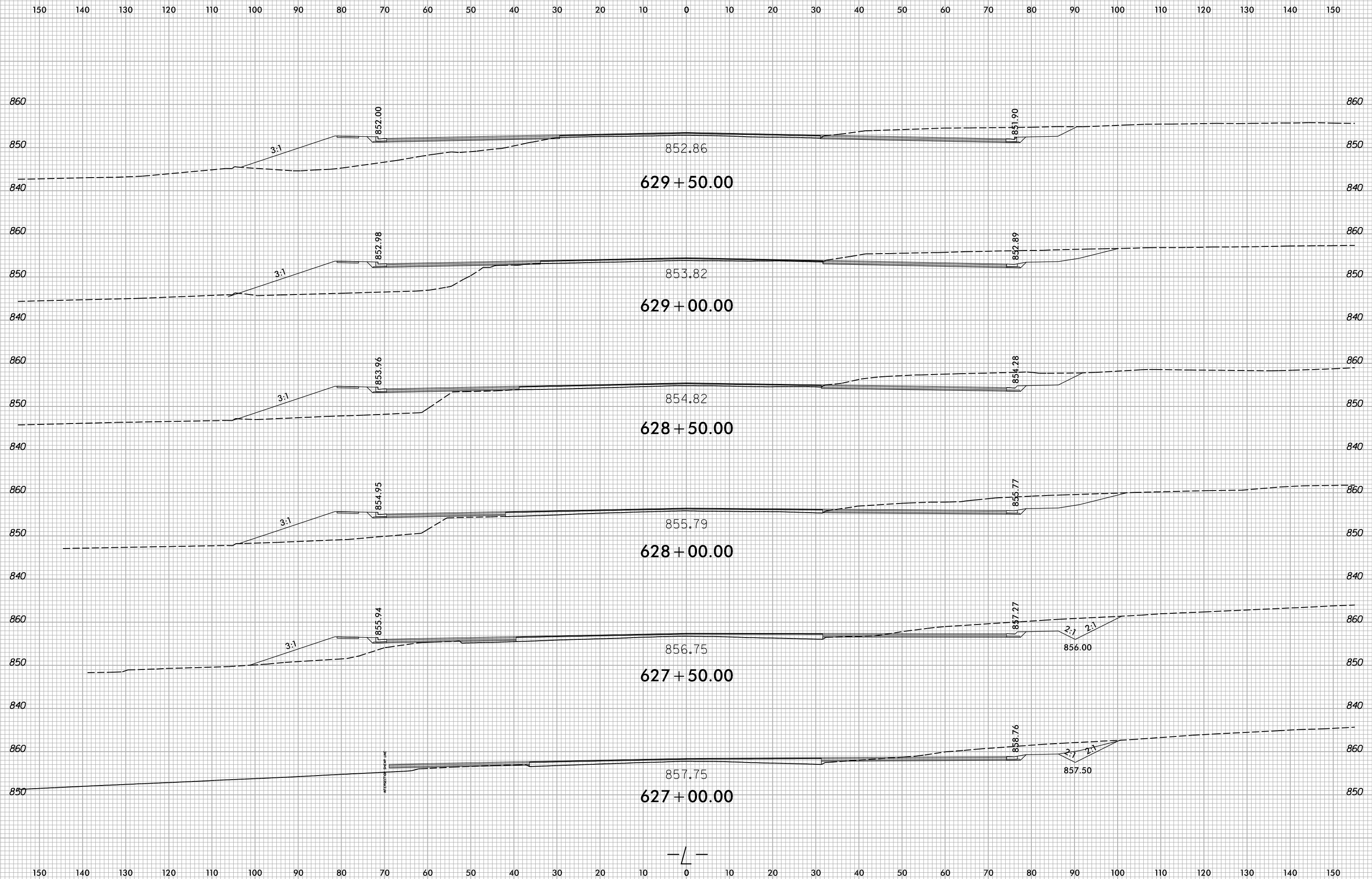
7/23/2024
R-2307B_RDY_L_XPL.dgn
User:cbannon



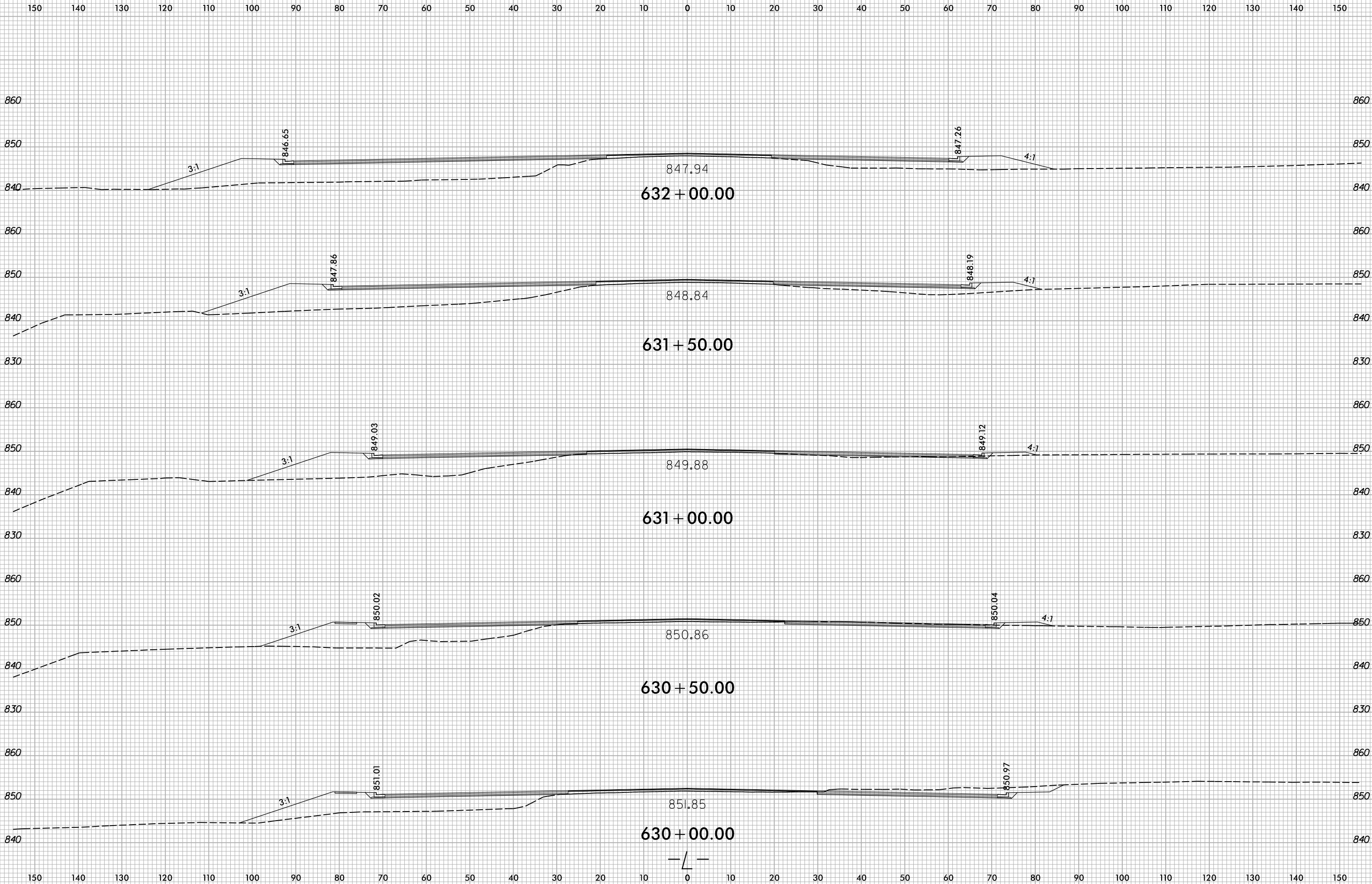
7/23/2024
R:\2307B\roadway\corridor\modelling\R-2307B_RDY_L_L_XPL.dgn
User:icbrannon



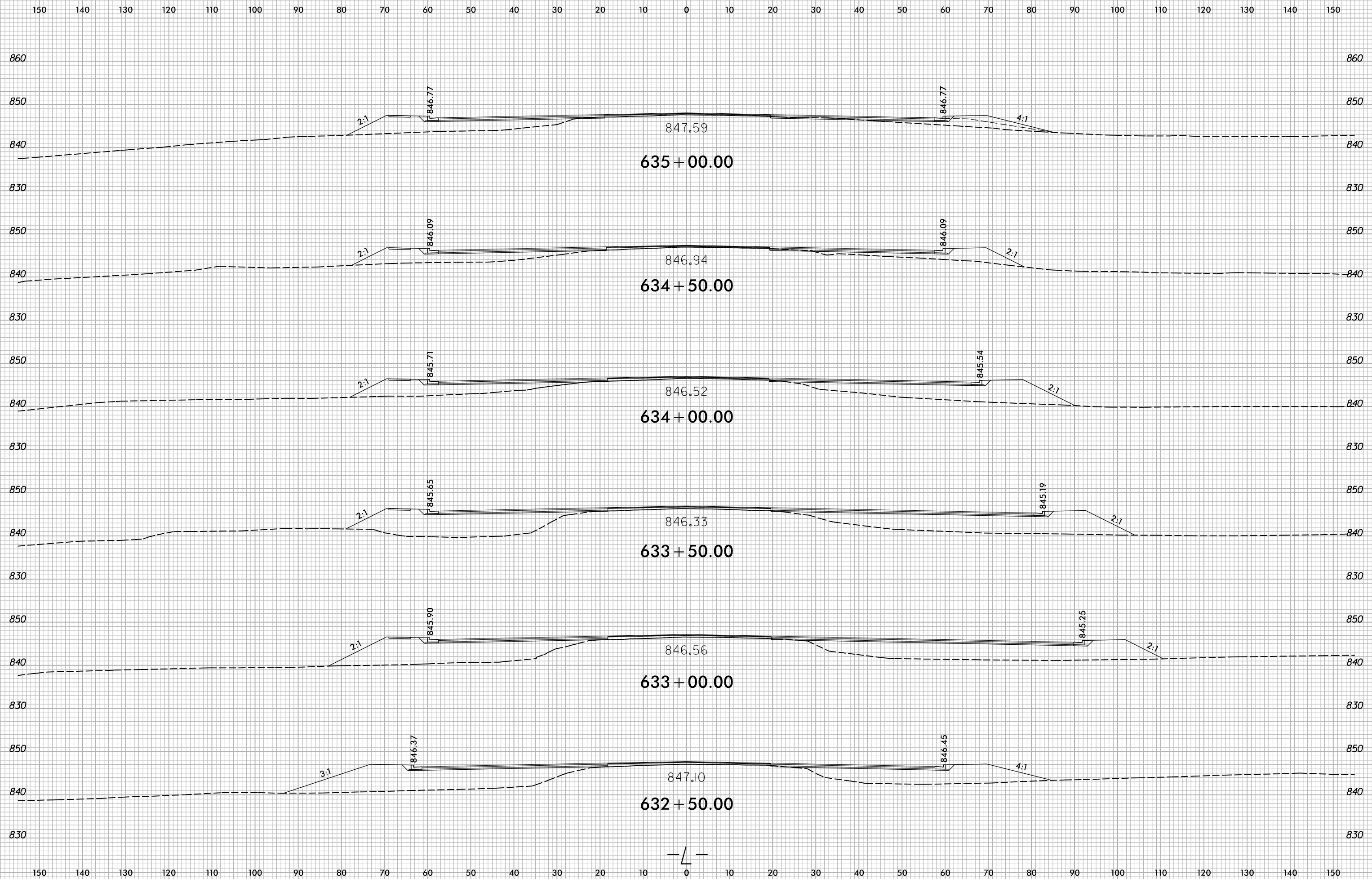
7/23/2024
 X:\road\I-2307B\roadway\corridor\modelling\R-2307B_RDY_L_L_XPL.dgn
 User:cbannon



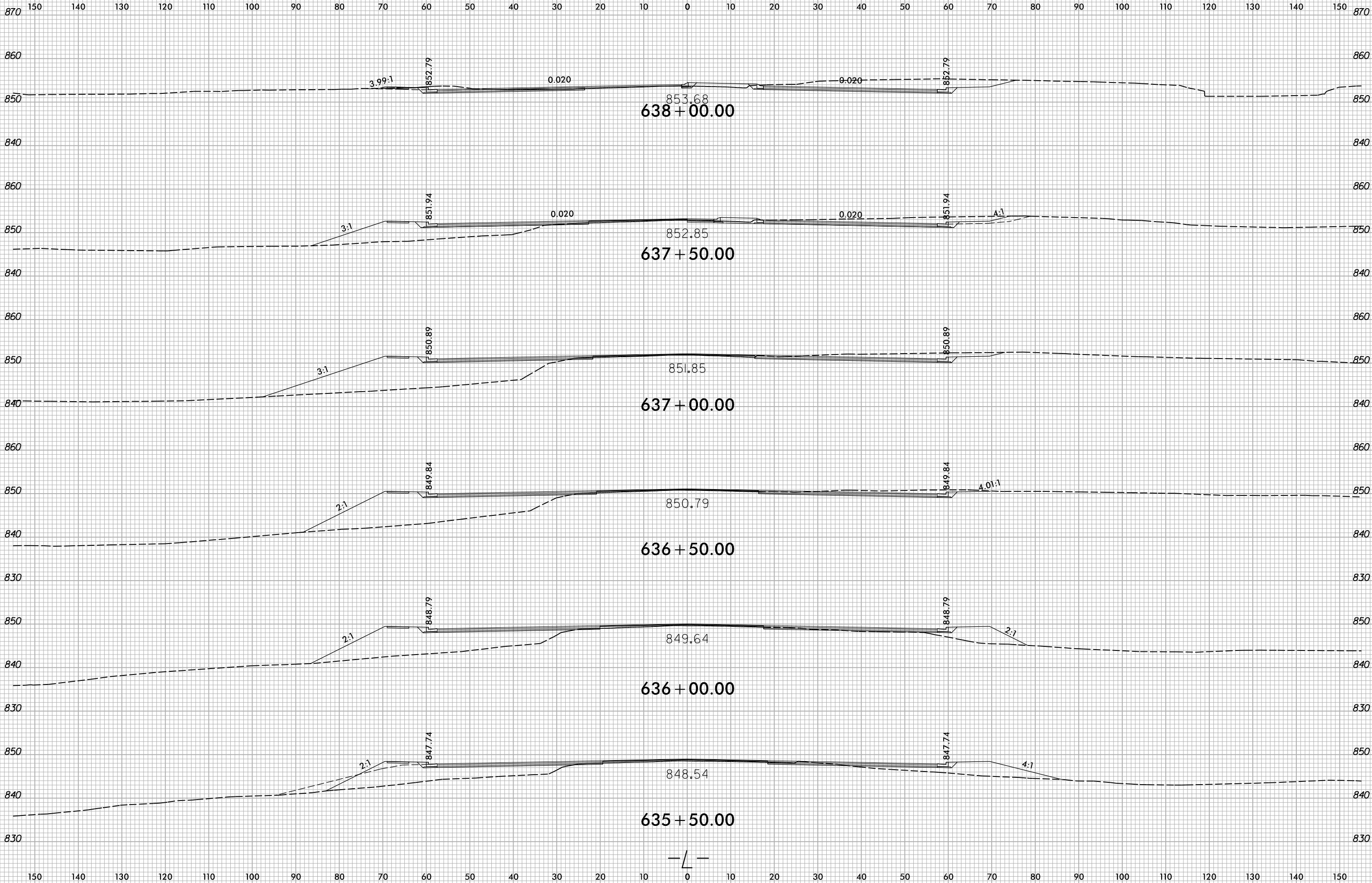
7/23/2024
 X:\nodot\2307b\roadway\corridor modeling\R-2307B_RDY_L_L_XPL.dgn
 User:cbannon

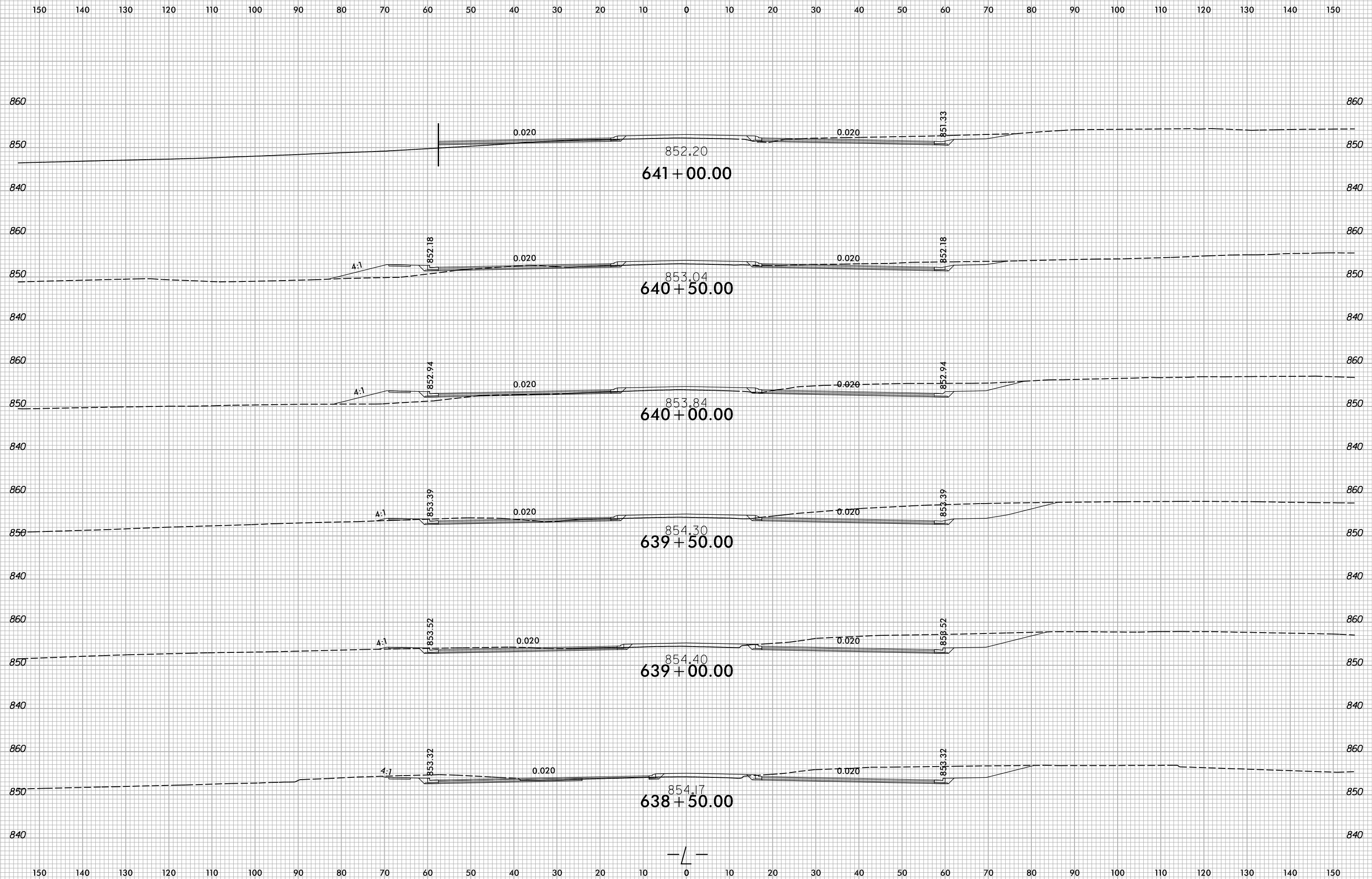


7/23/2024
 K:\nodot\2307b\roadway\corridor\modeling\R-2307B_RDY_L_L_XPL.dgn
 User:cbannon

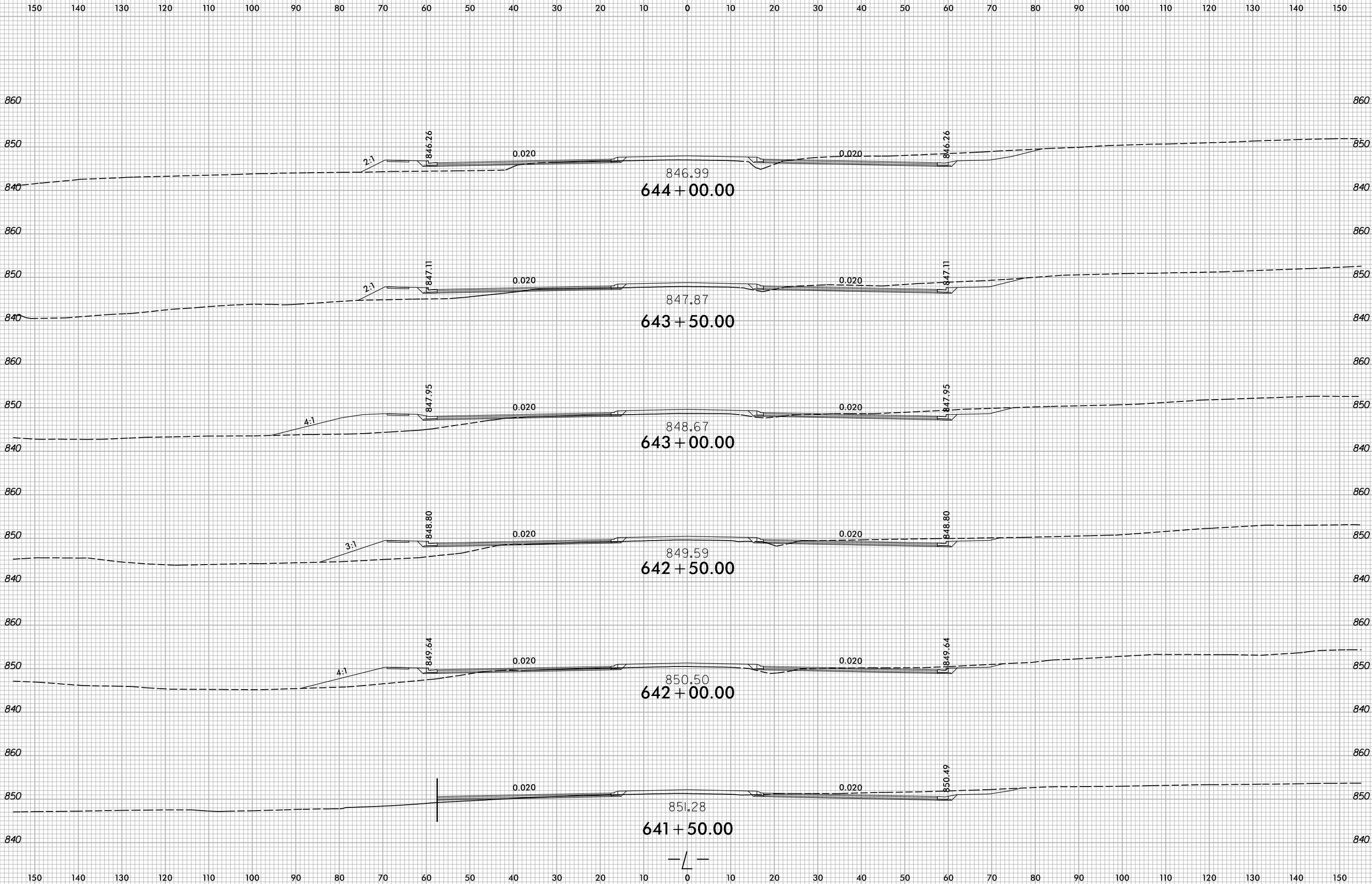


7/23/2024
 X:\roads\2307b\roadway\corridor\modeling\R-2307B_RDY_L_L_XPL.dgn
 User:cbannon

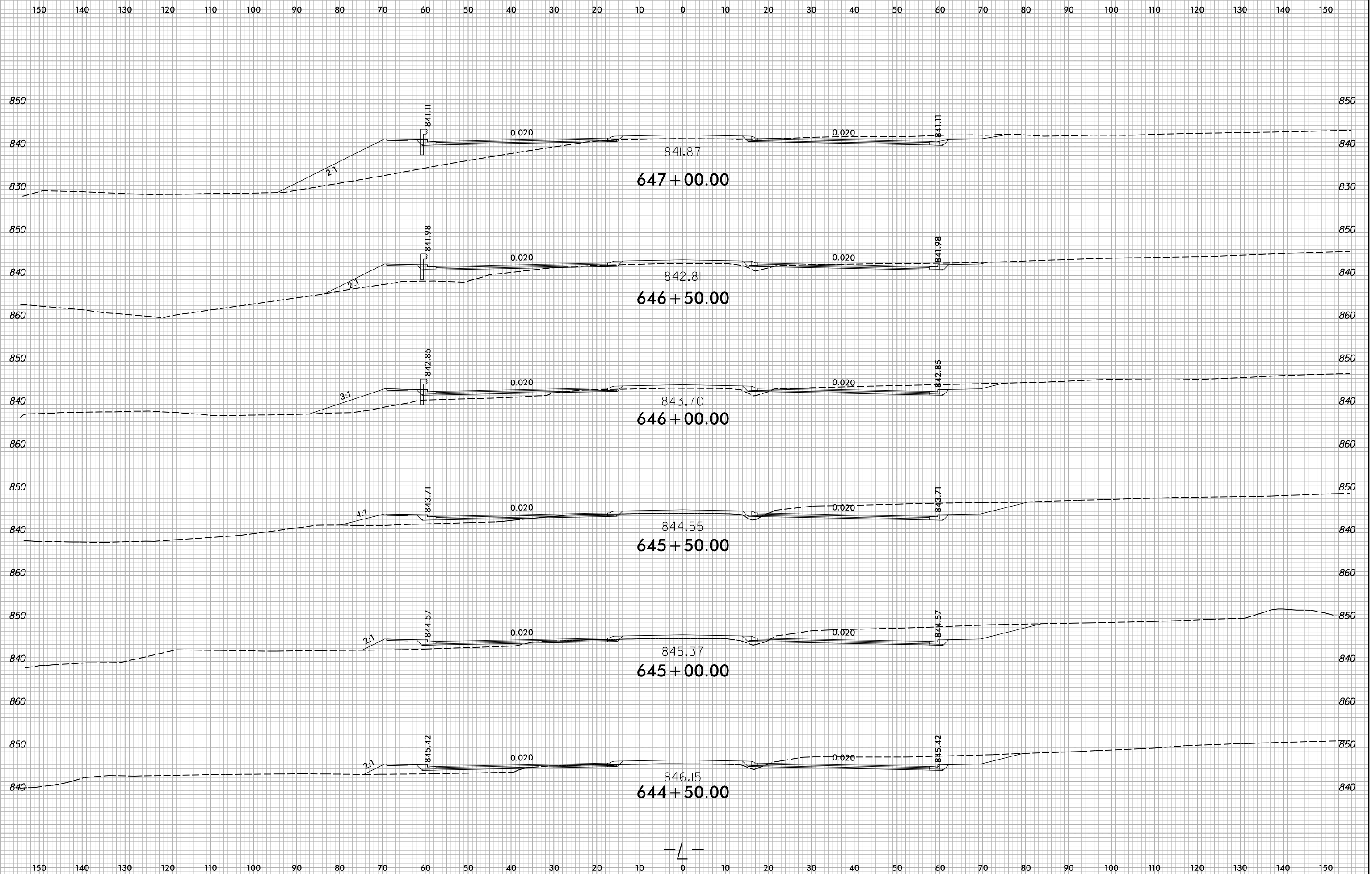




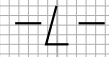
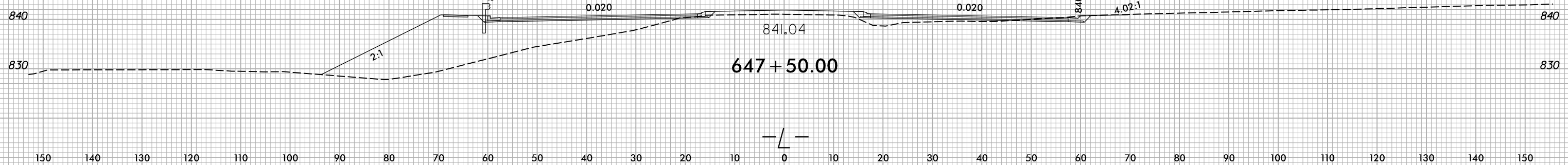
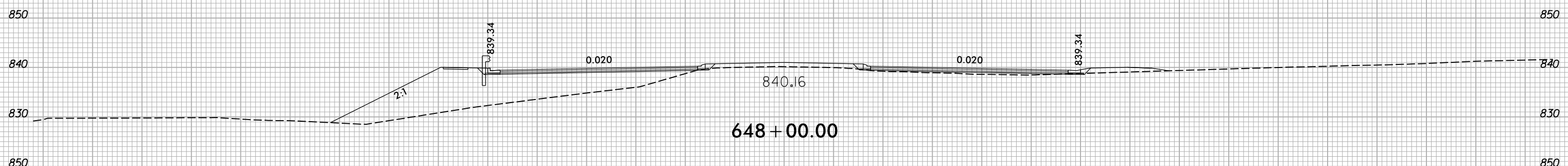
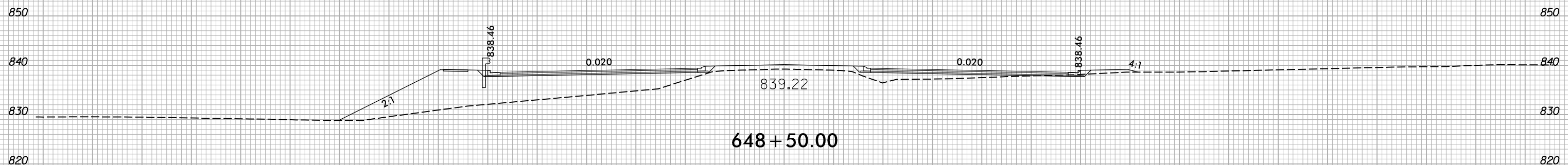
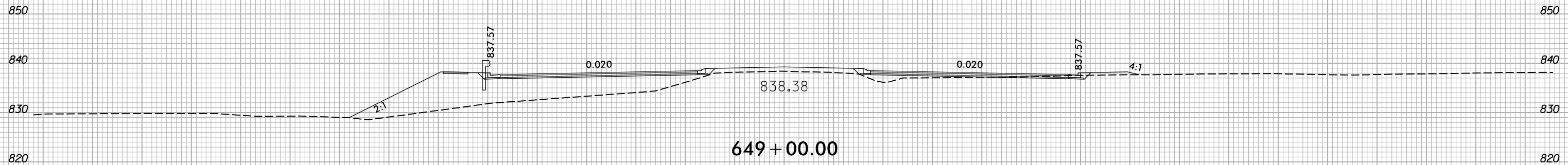
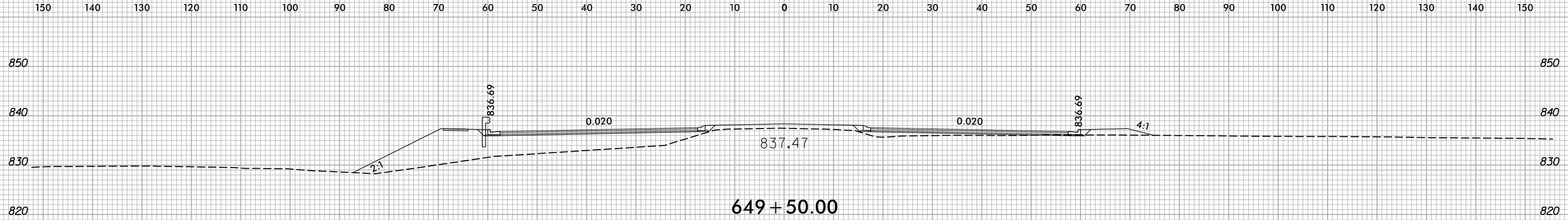
7/23/2024
 K:\road\I-2307b\roadway\corridor\modelling\R-2307B_RDY_L_XPL.dgn
 User:icbrannon



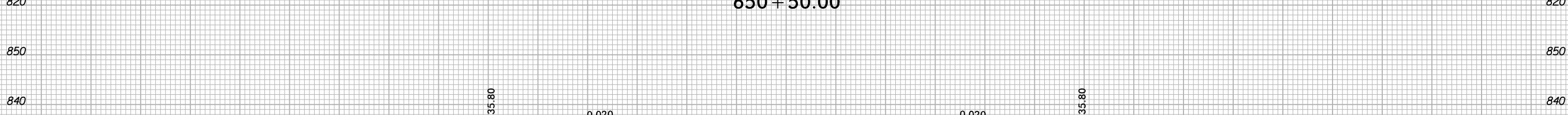
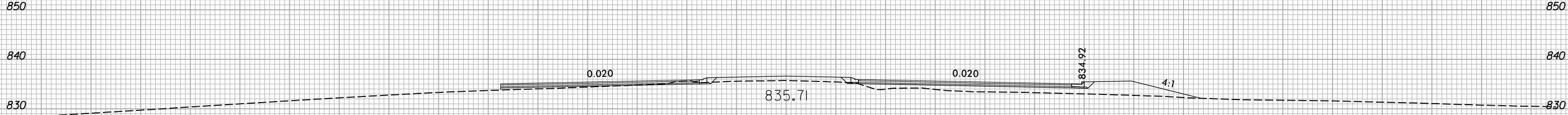
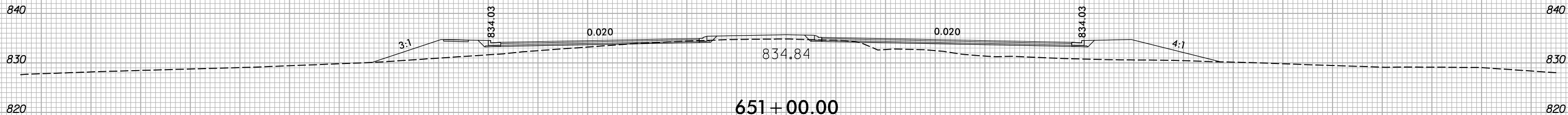
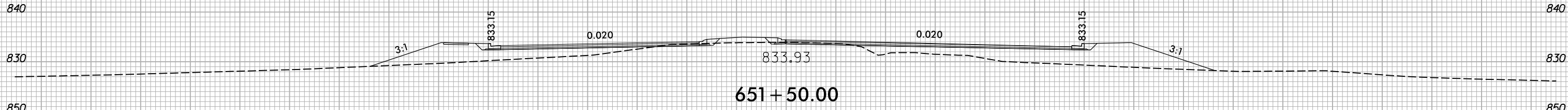
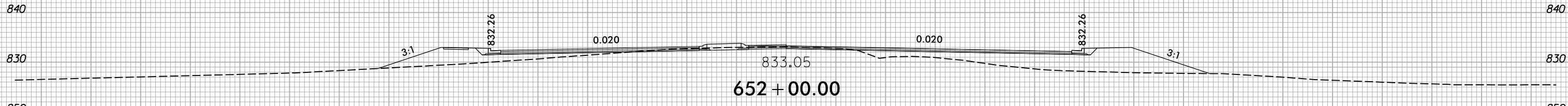
7/23/2024
 K:\nodot\2307b\roadway\corridor\modelling\R-2307B_RDY_L_XPL.dgn
 User:cbannon

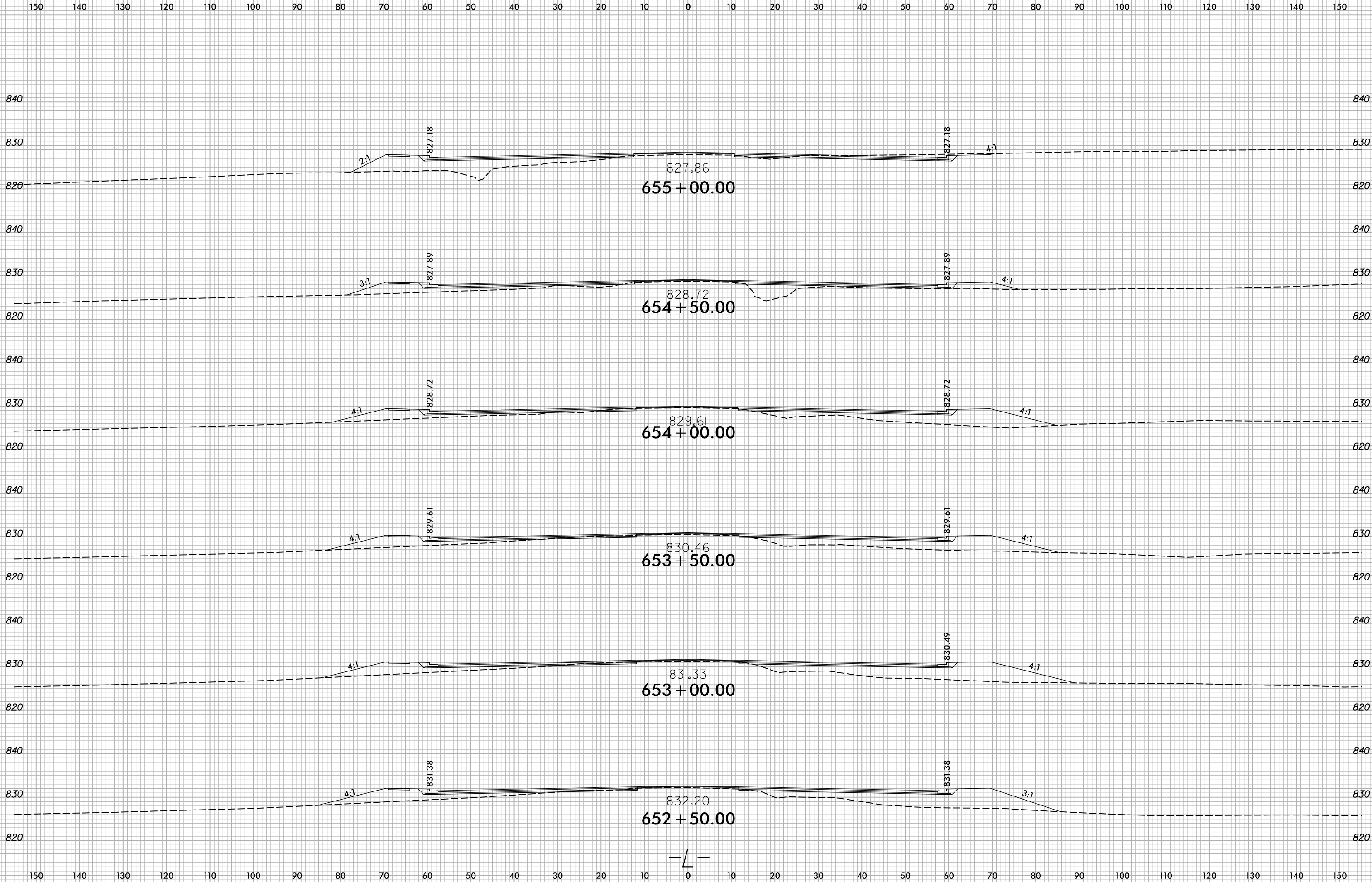


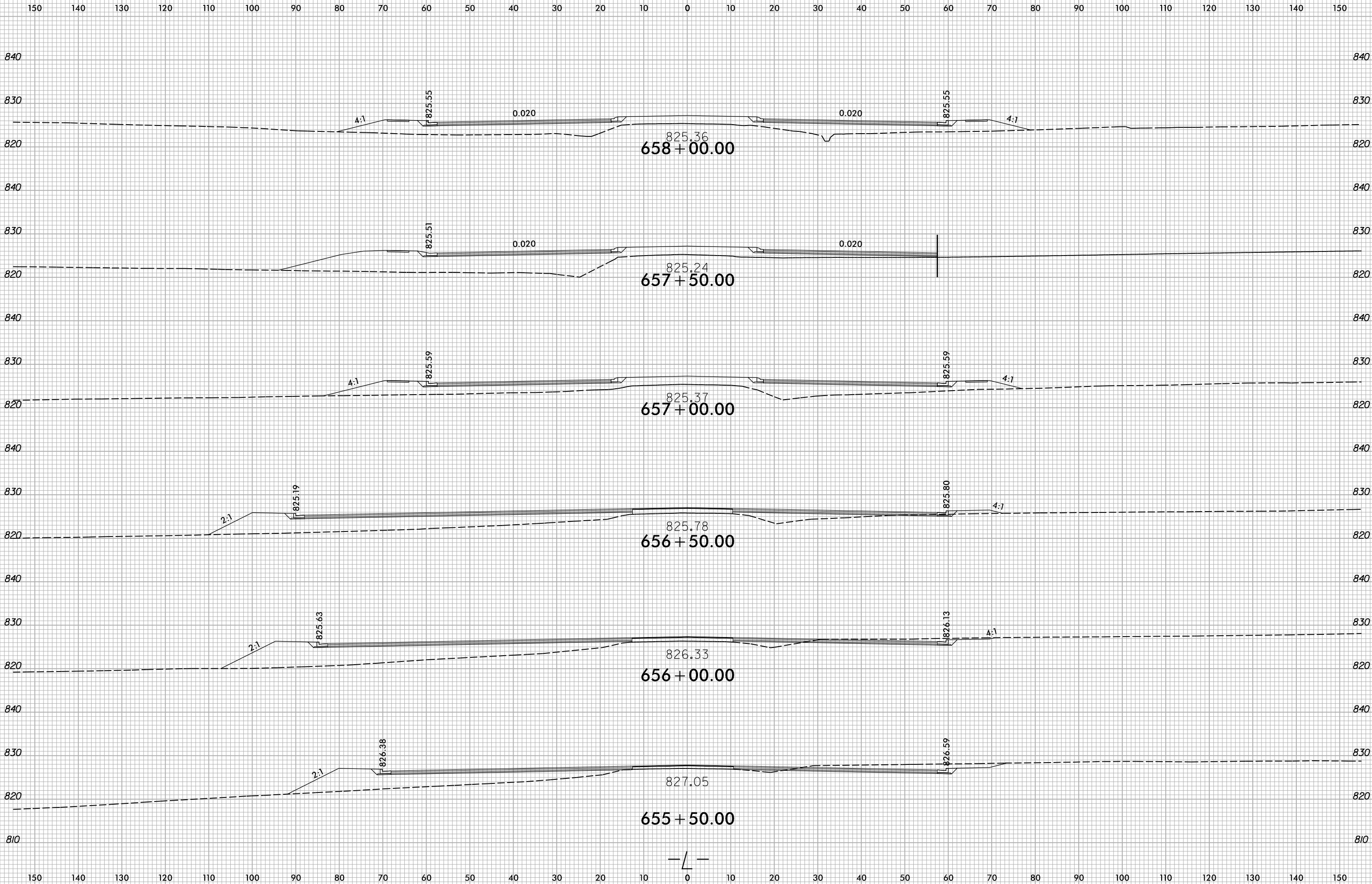
7/23/2024
 R-2307B_RDY_L_XPL.dgn
 User:cbannon



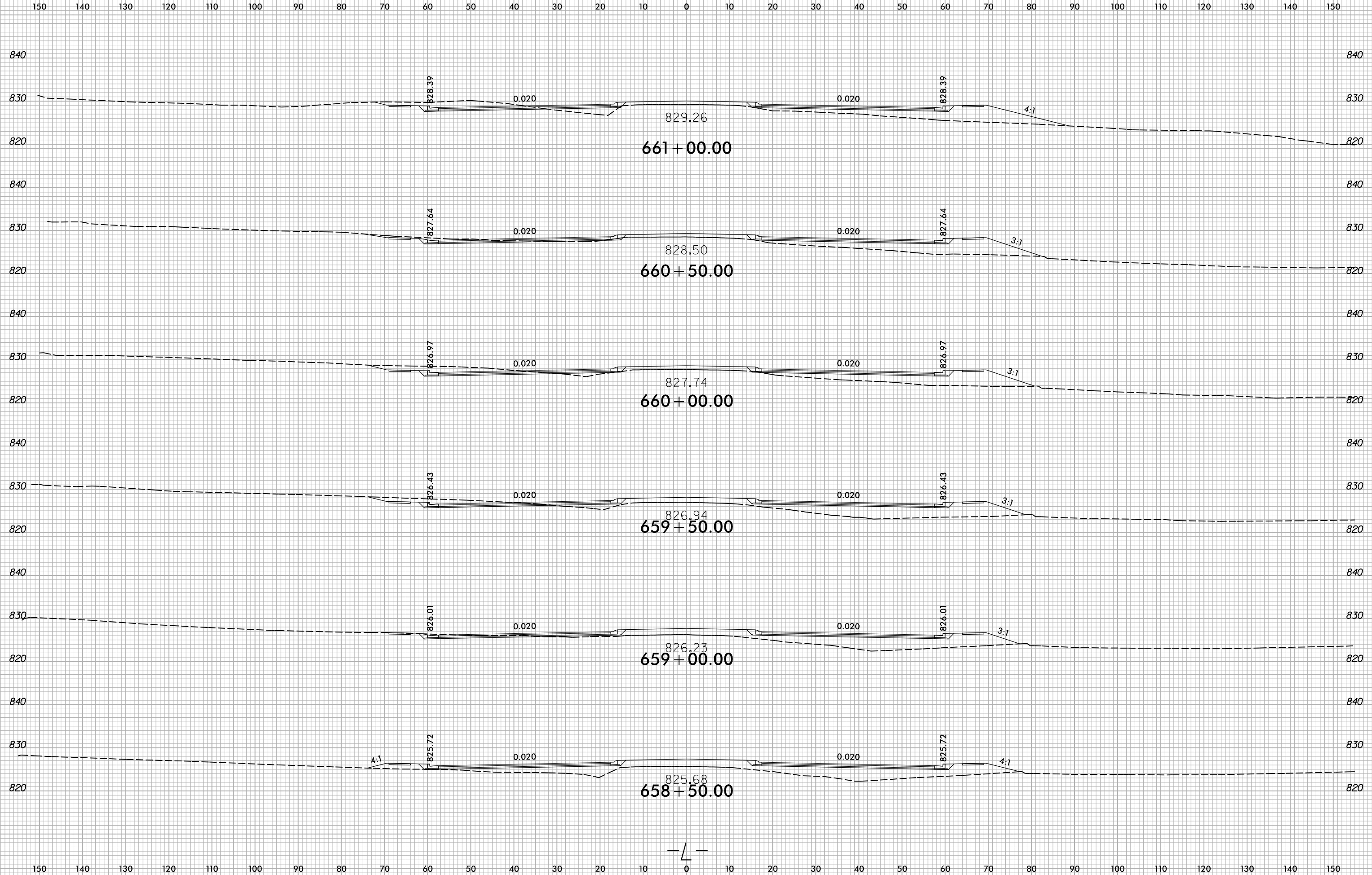
150 140 130 120 110 100 90 80 70 60 50 40 30 20 10 0 10 20 30 40 50 60 70 80 90 100 110 120 130 140 150

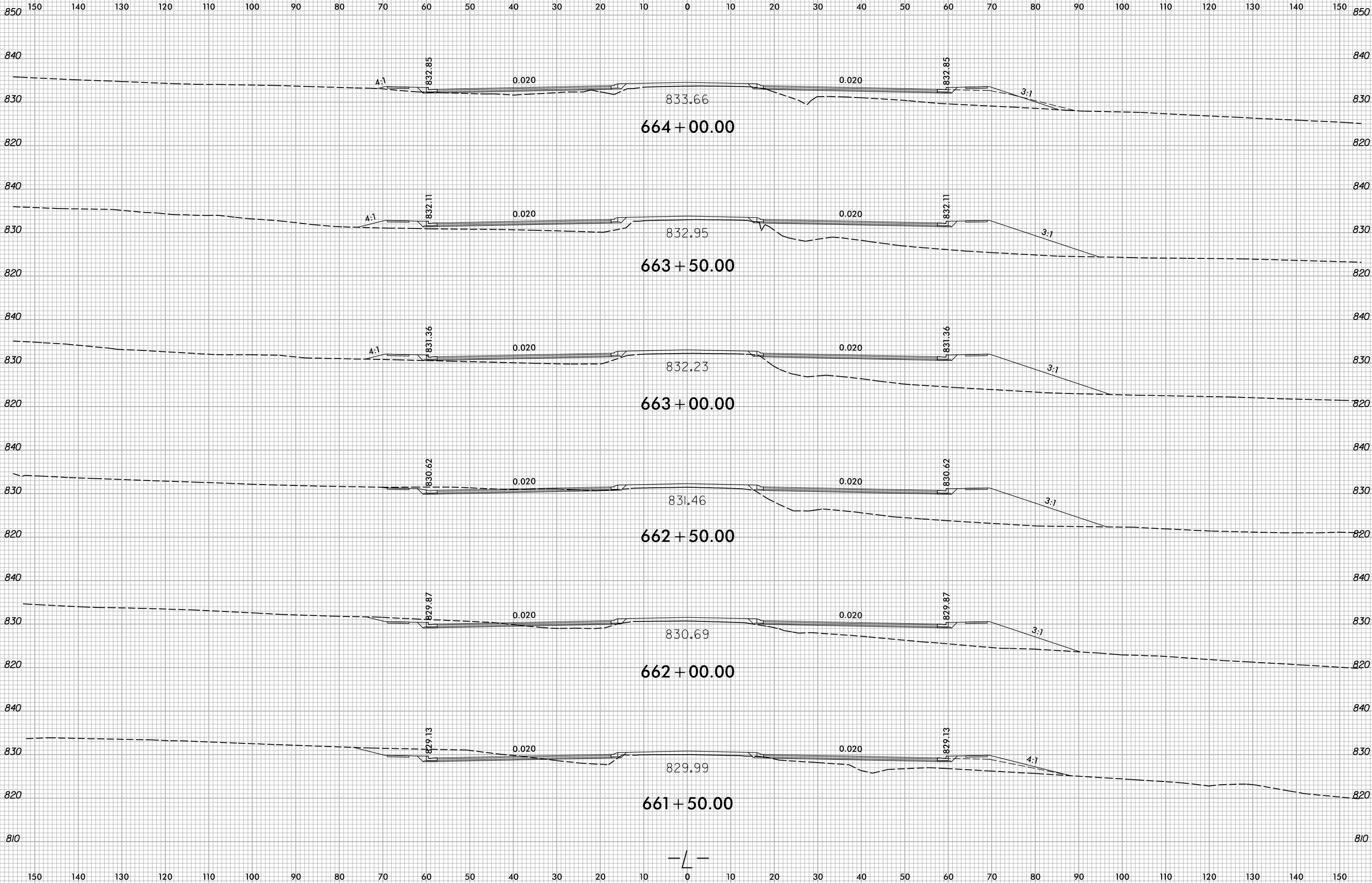




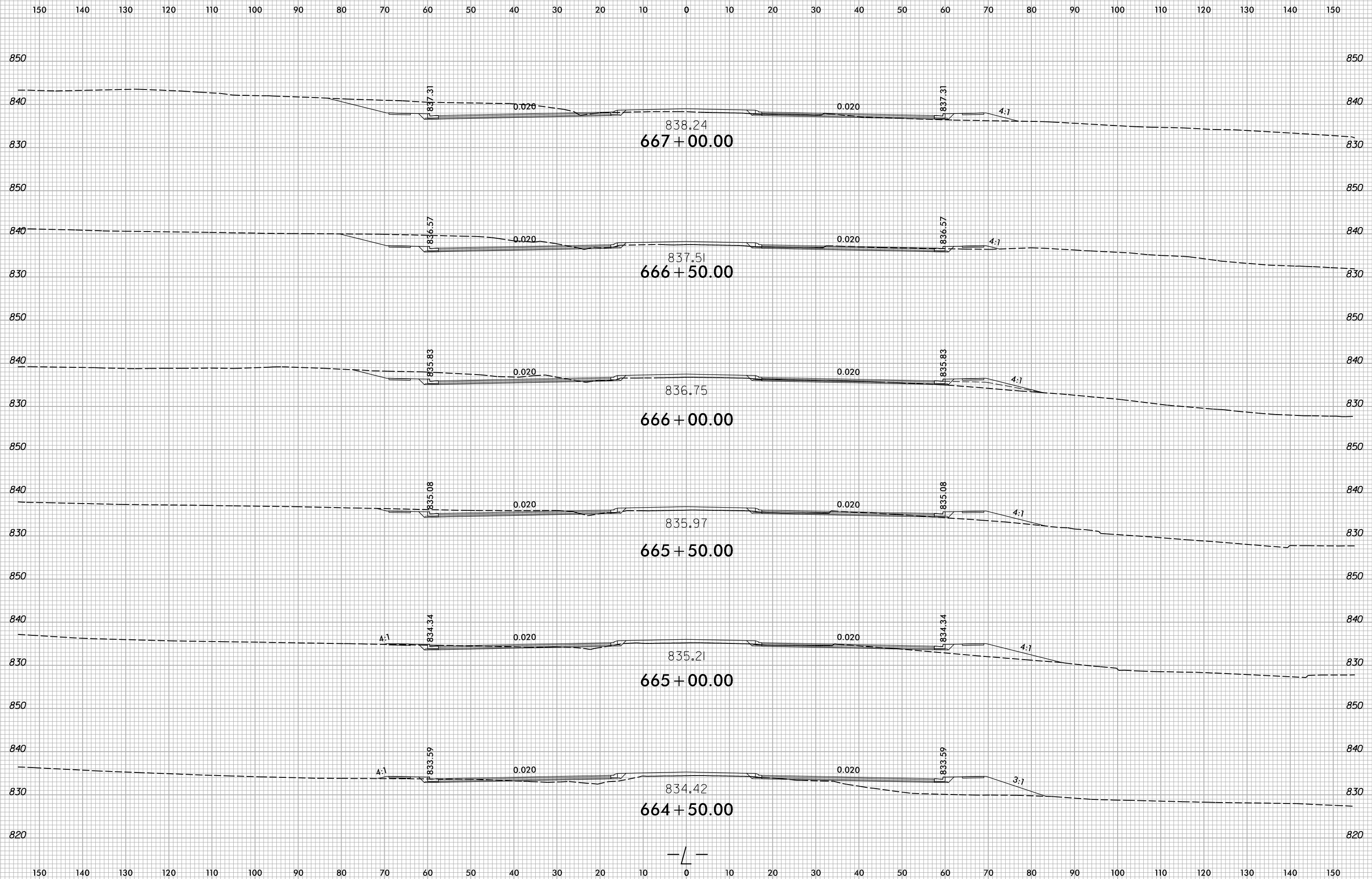


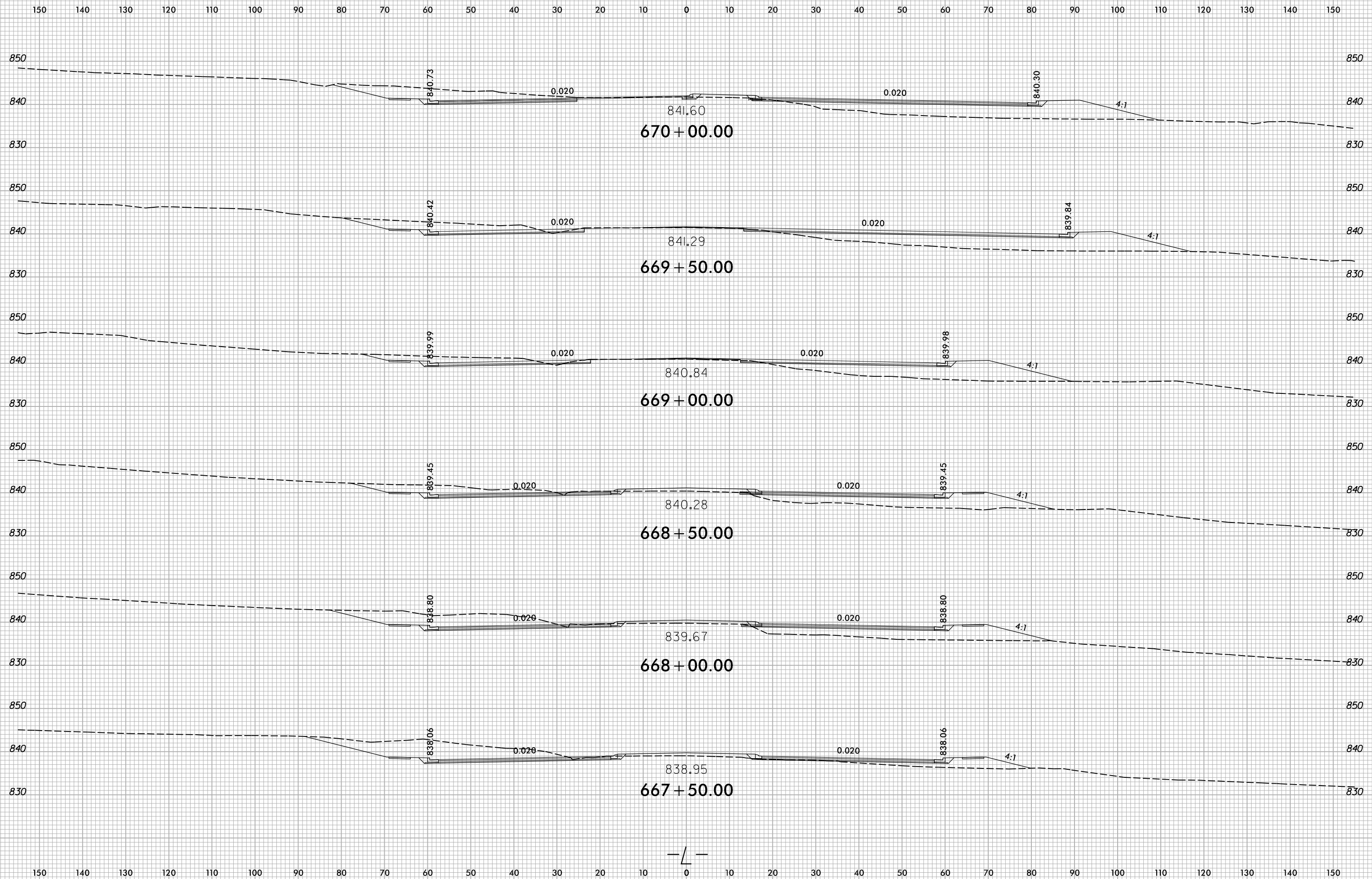
7/23/2024
K:\road\I-2307b\roadway\corridor\rdy\I-2307B_RDY_L_L_XPL.dgn
User:cbarnan

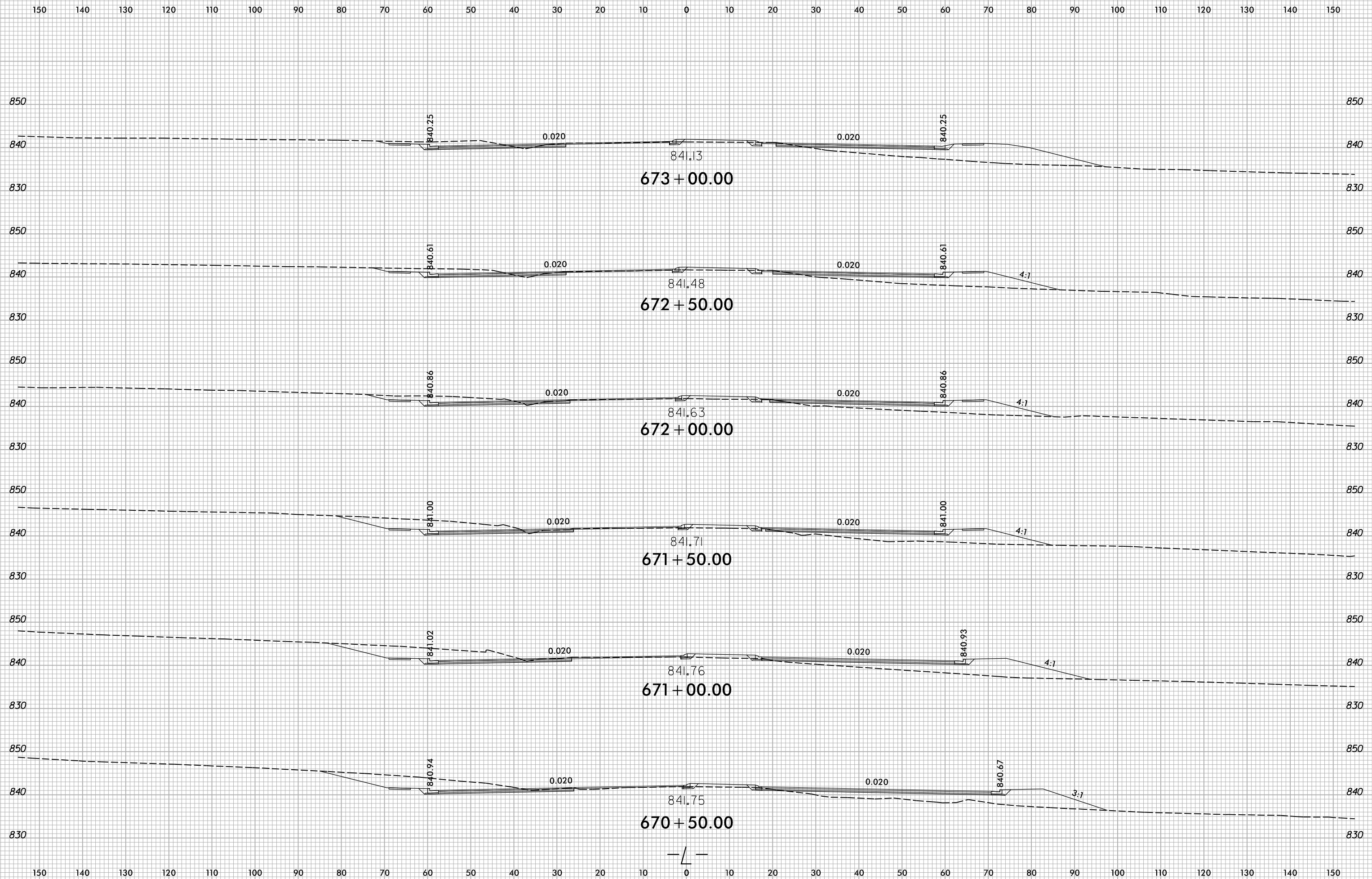




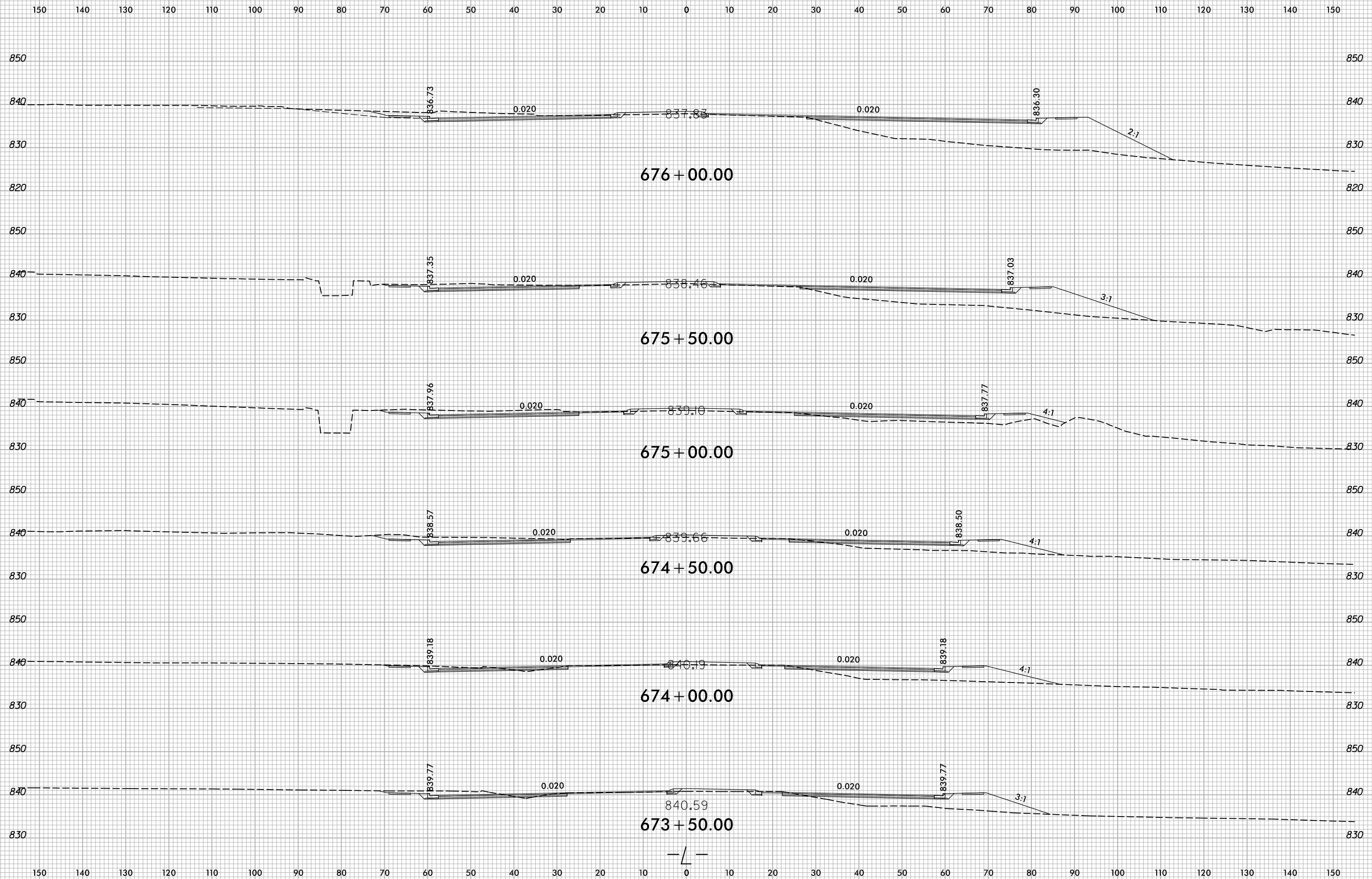
R-2307B_RDY_L_XPL.dgn 7/23/2024 11:10:59 AM TGS



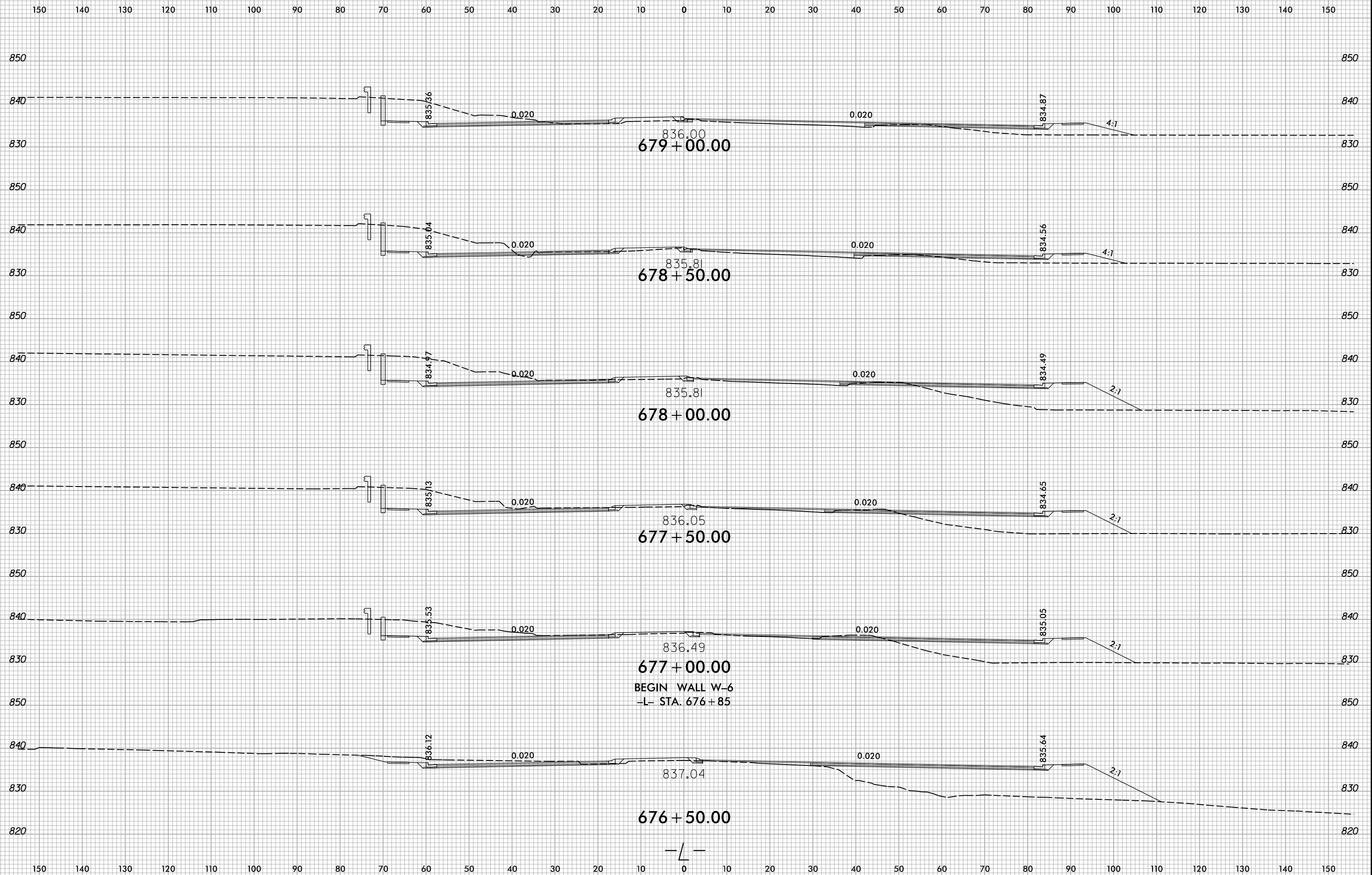


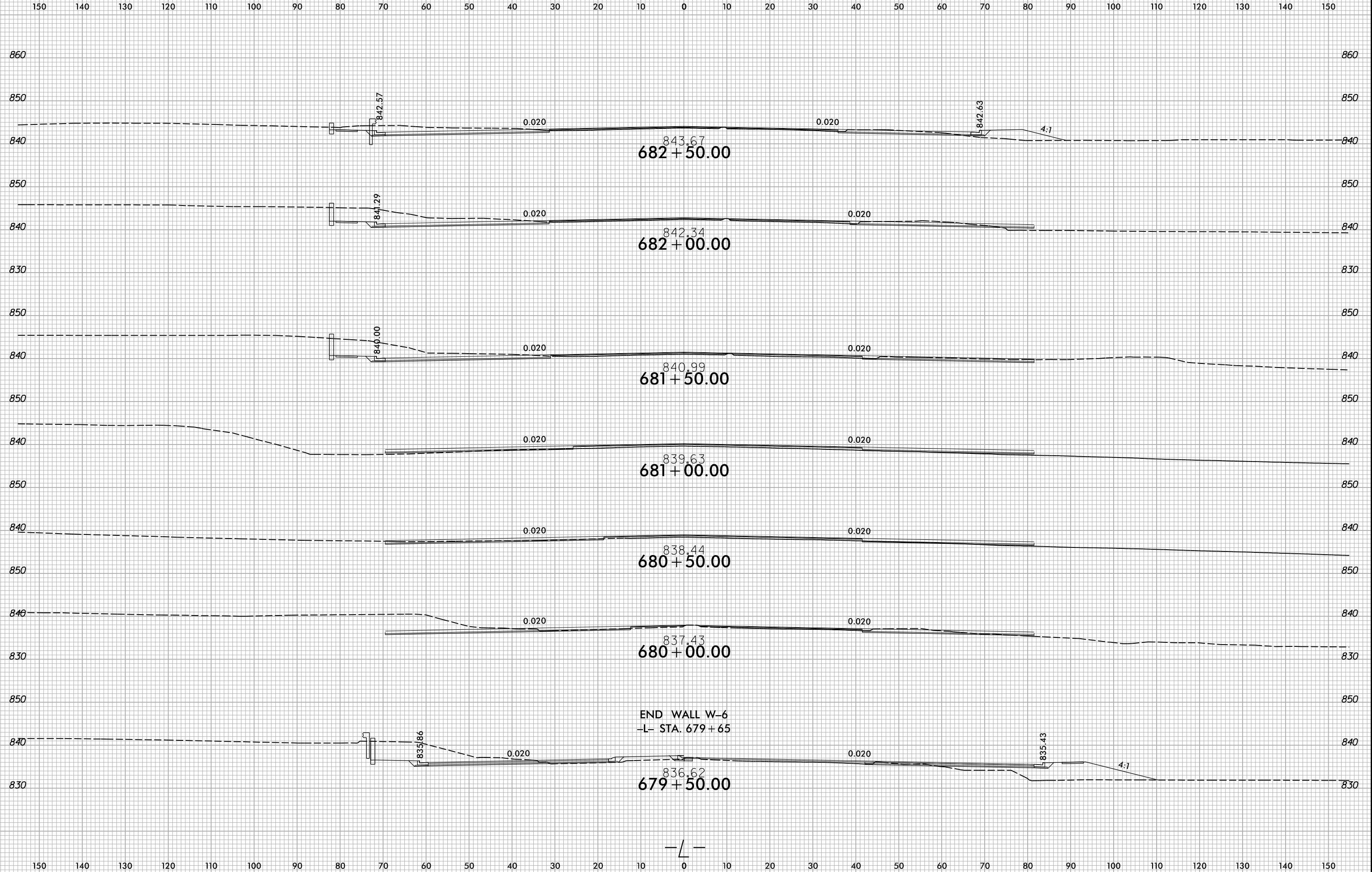


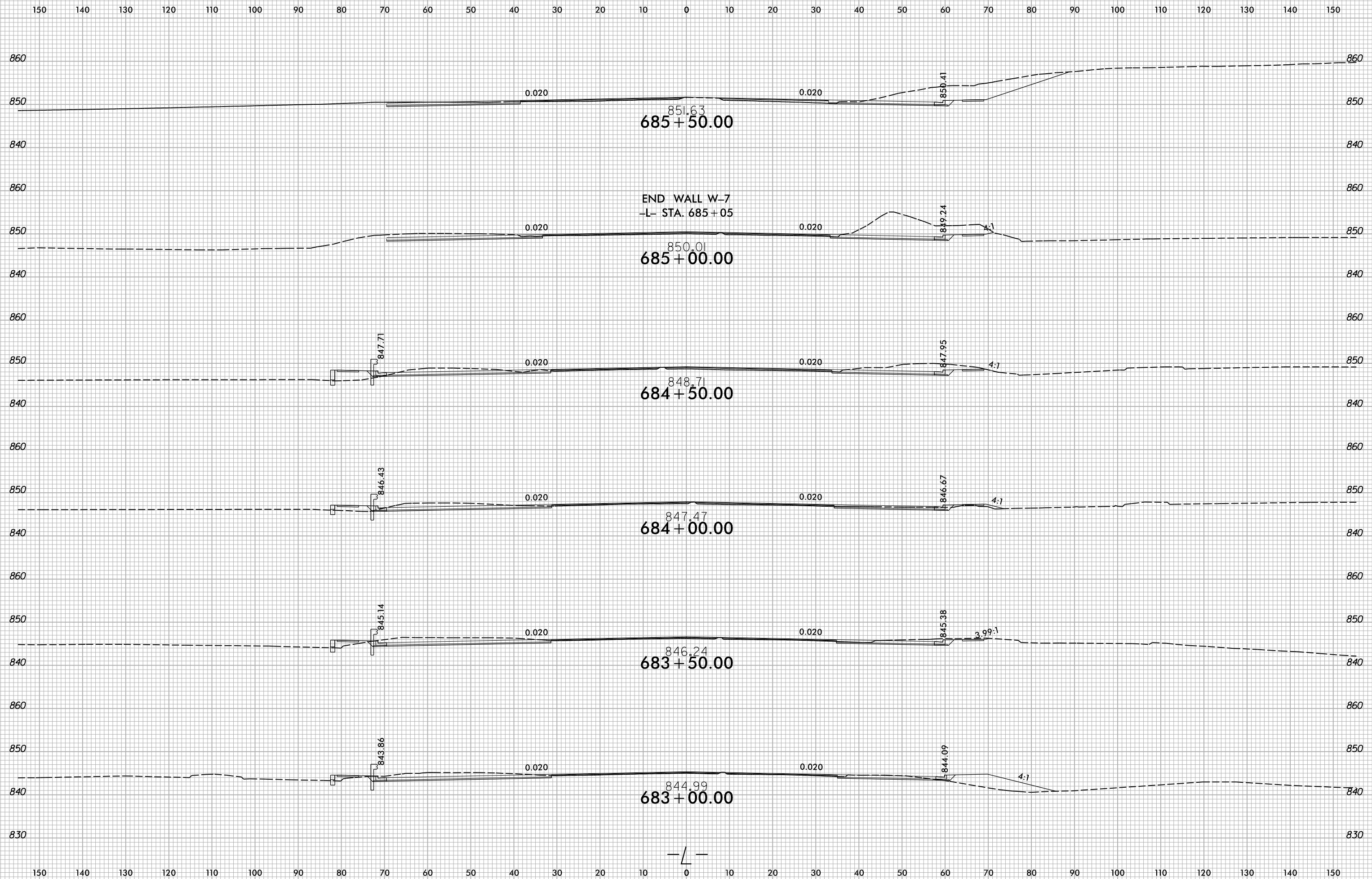
7/23/2024
 K:\road\I-2307b\roadway\corridor\modelling\R-2307B_RDY_L_L_XPL.dgn
 User:cbannon



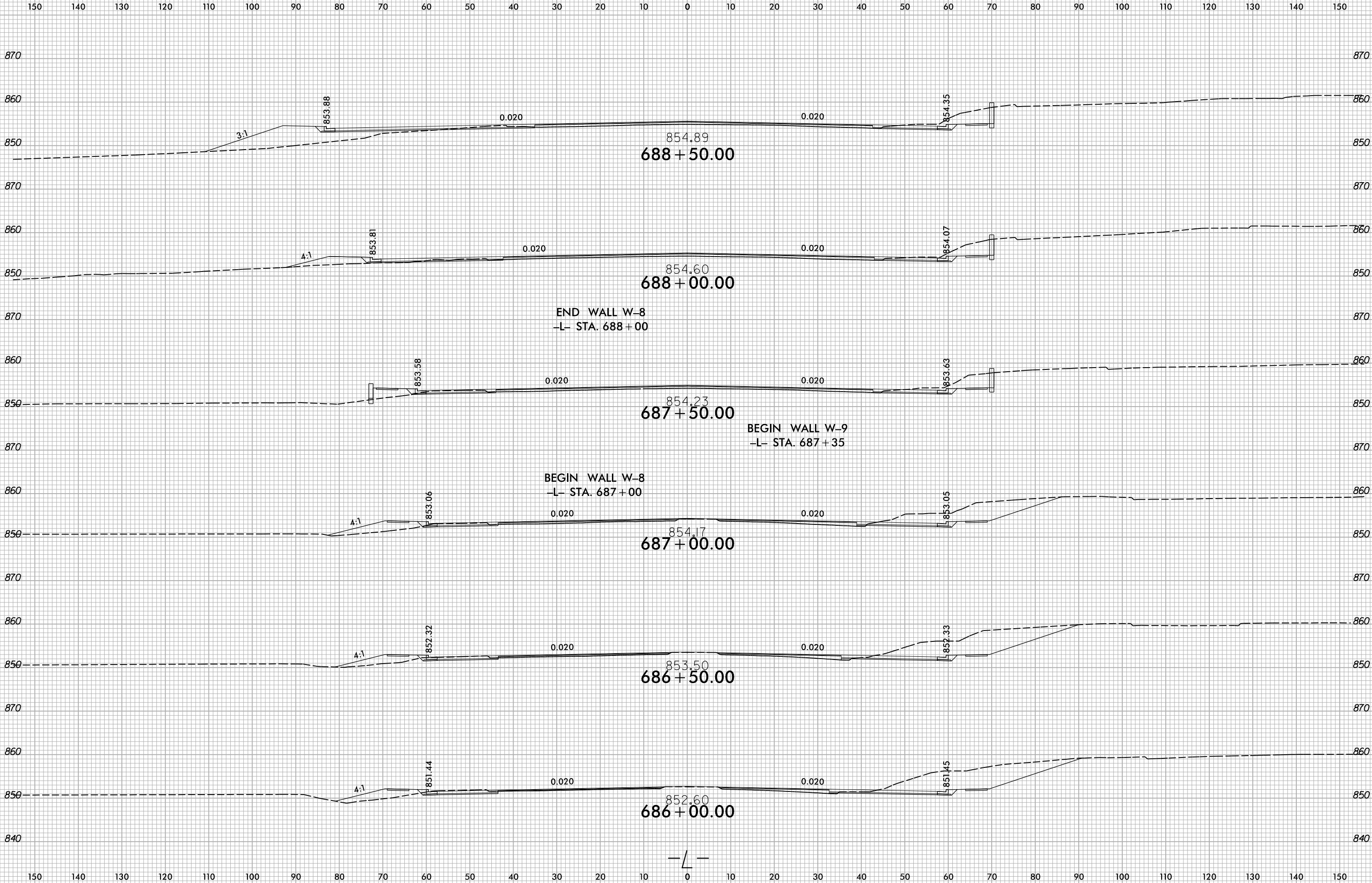
7/23/2024
K:\road\I-2307b\roadkey\corridor modeling\R-2307B_RDY_L_L_XPL.dgn
User:cbannon



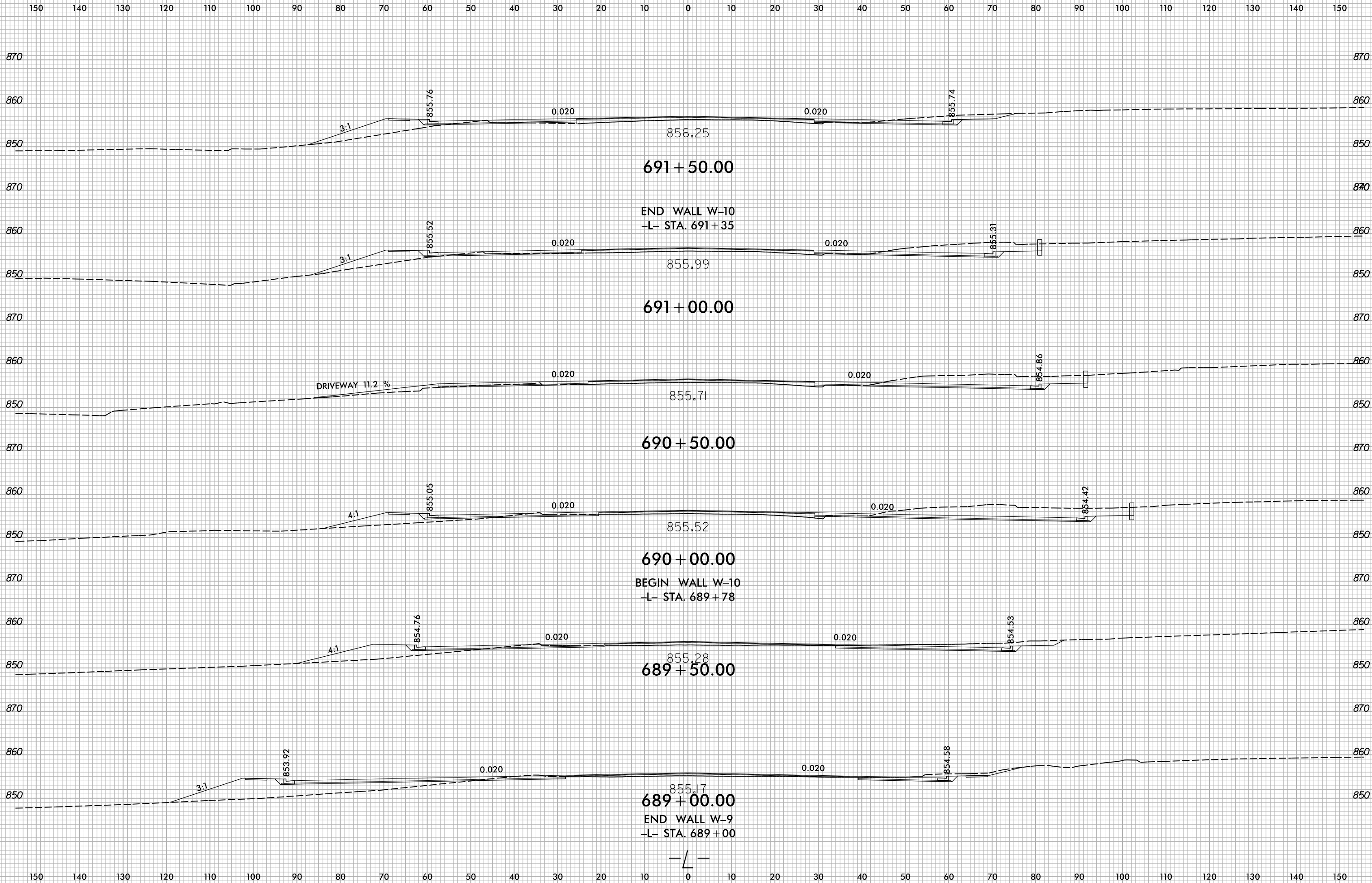


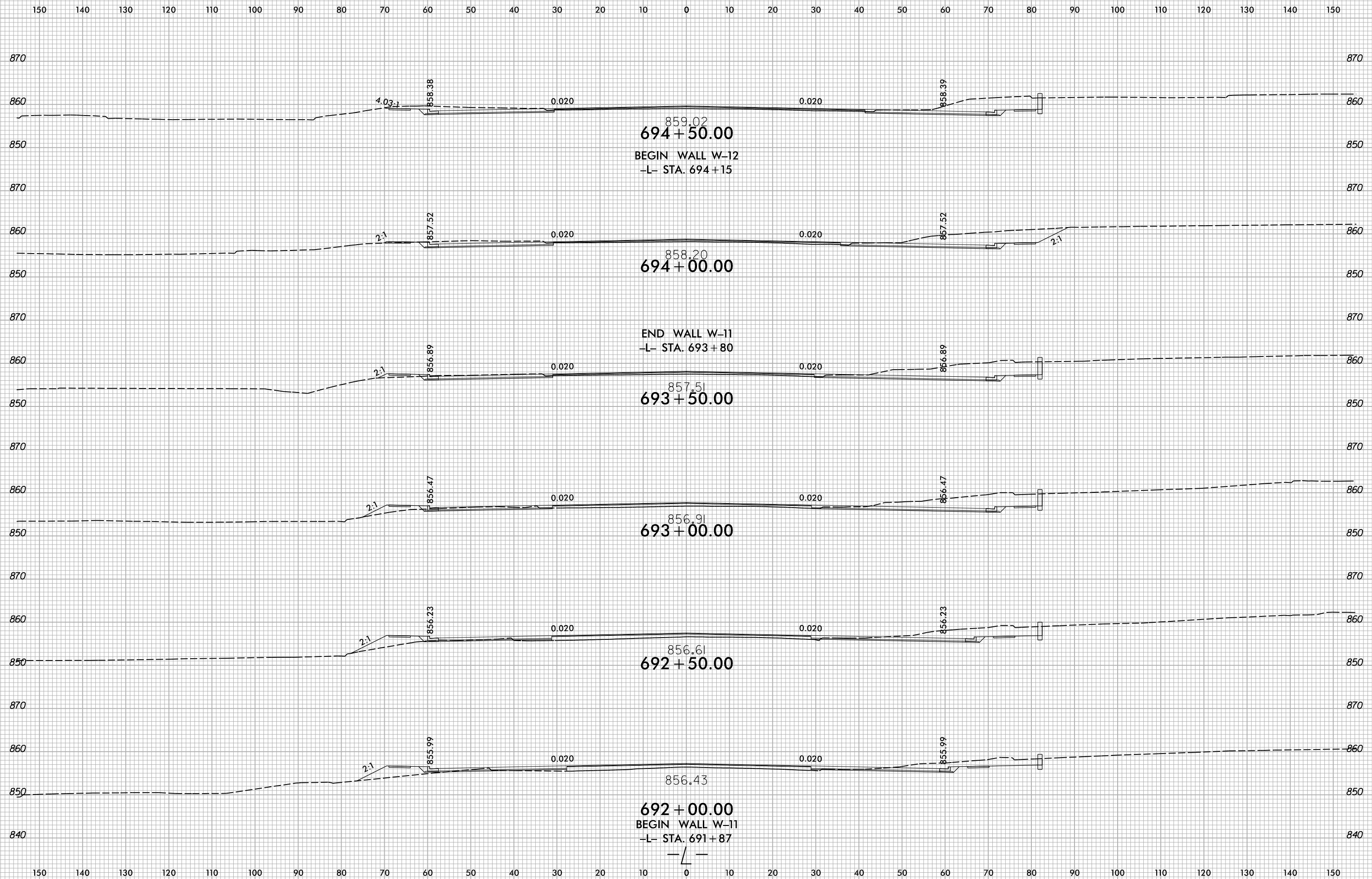


7/23/2024
K:\road\I-2307b\roadway\corridor\modelling\R-2307B_RDY_L_L_XPL.dgn
User:icbrannon

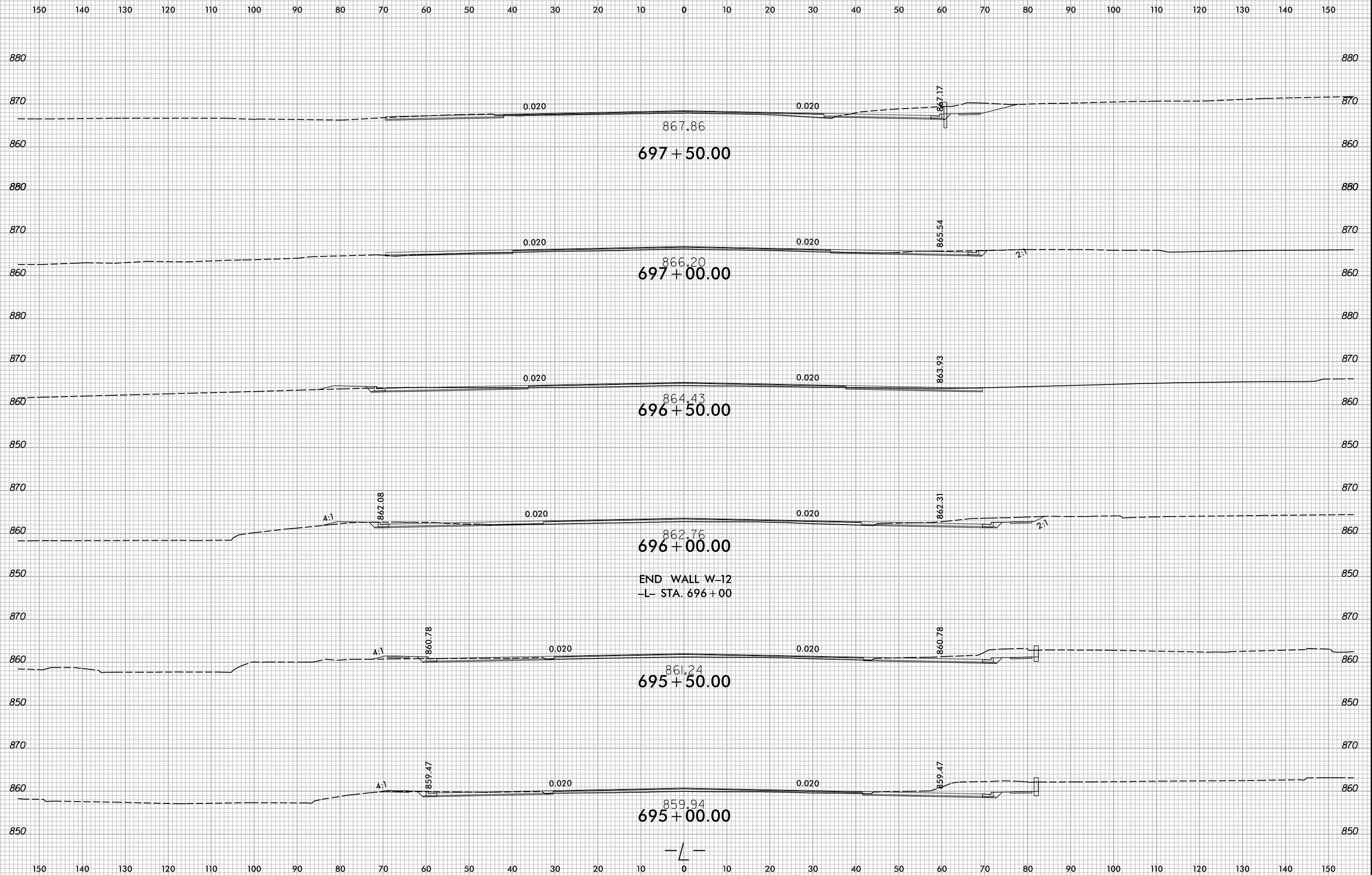


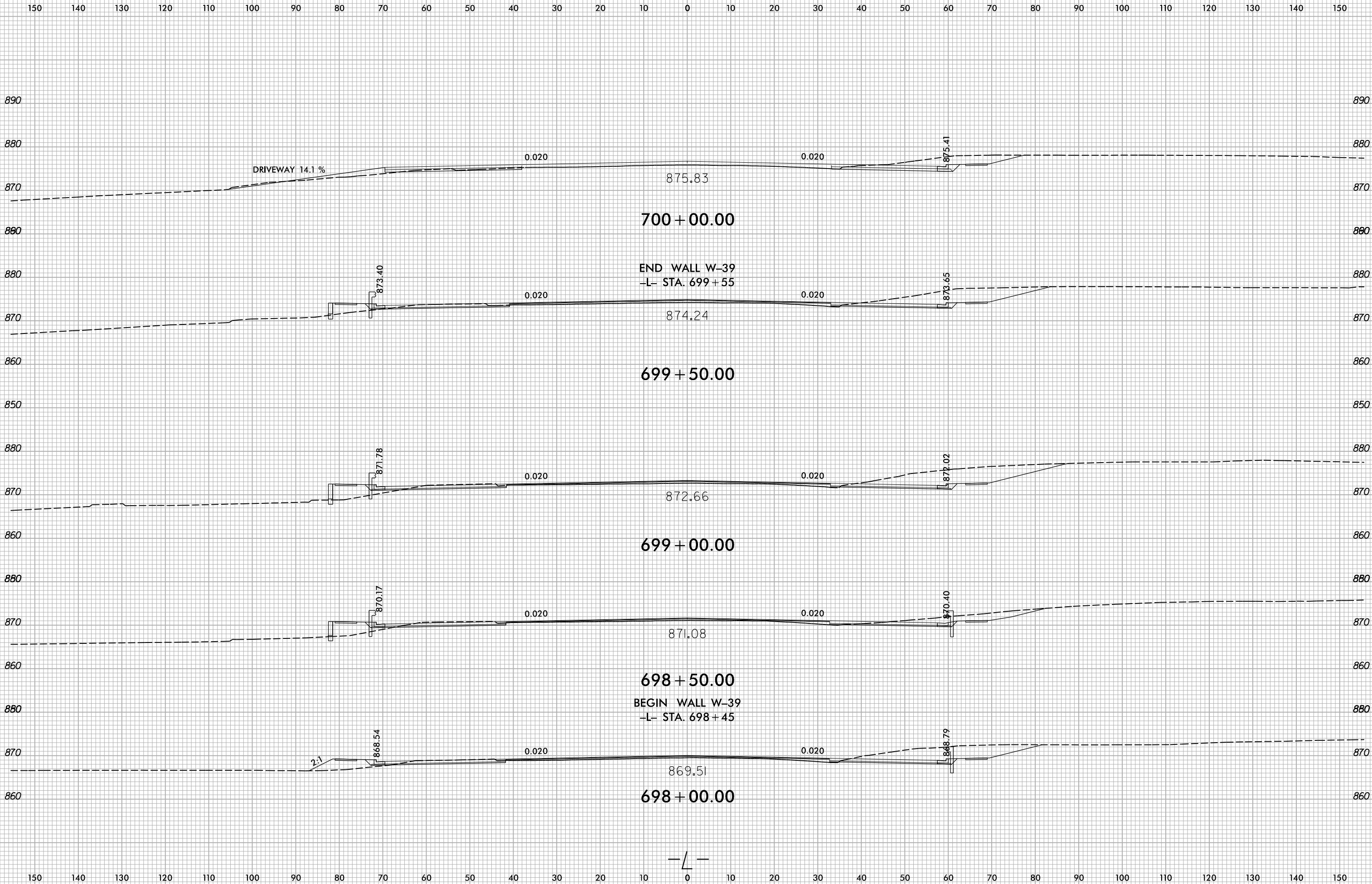
7/23/2024
K:\road\I-2307b\roadway\corridor\modelling\R-2307B_RDY_L_L_XPL.dgn
User:cbannon





7/23/2024
R-2307B_RDY_L_XPL.dgn
User:cbannon





7/24/2024
R-2307B_RDY_L_XPL.dgn
User:bevens

