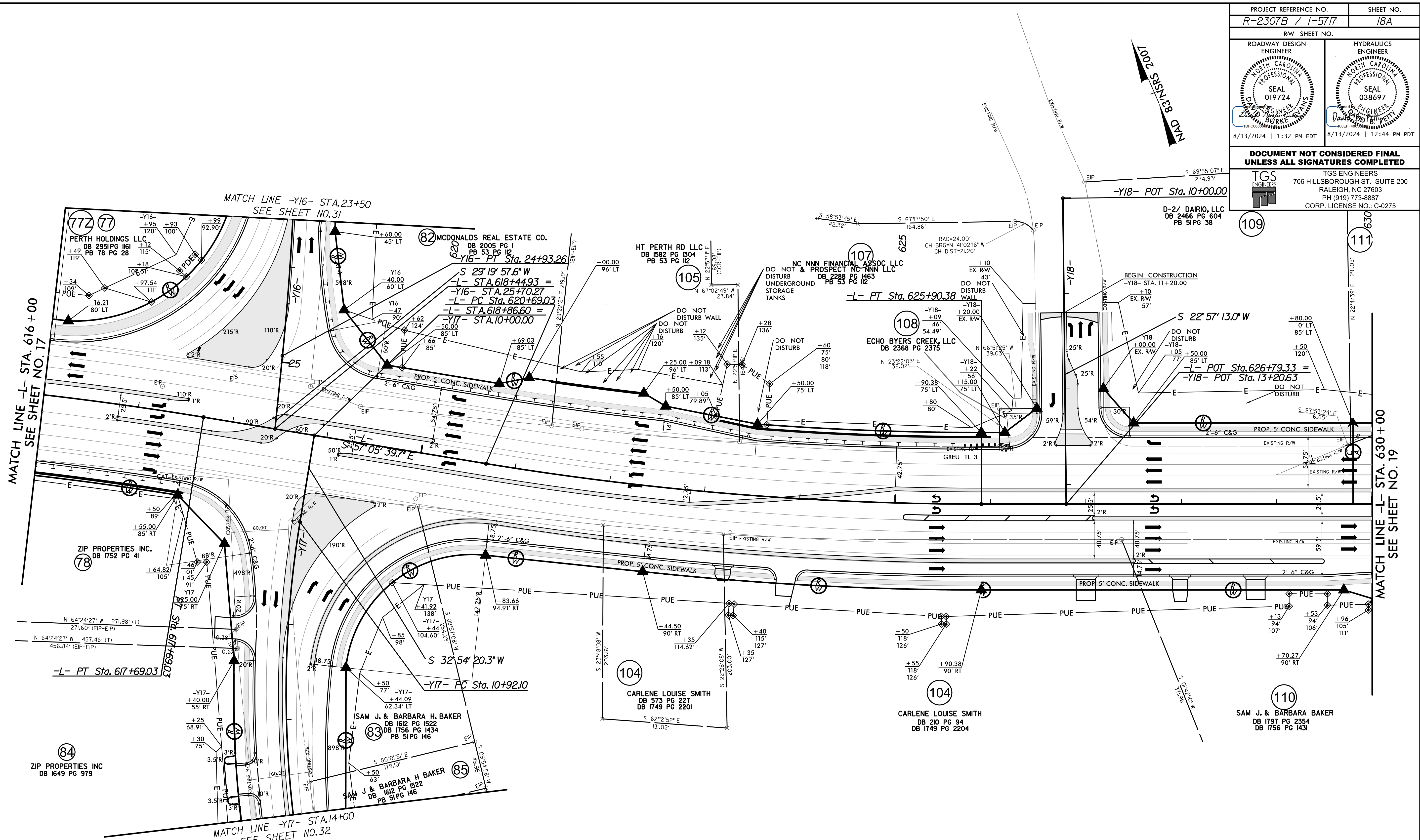


PROJECT REFERENCE NO. <i>R-2307B / 1-5717</i>		SHEET NO. <i>18A</i>	
RW SHEET NO.			
ROADWAY DESIGN ENGINEER 		HYDRAULICS ENGINEER 	
DOCUMENT NOT CONSIDERED FINAL UNLESS ALL SIGNATURES COMPLETED			
TGS ENGINEERS 706 HILLSBOROUGH ST., SUITE 200 RALEIGH, NC 27603 PH (919) 773-8887 CORP. LICENSE NO.: C-0275			

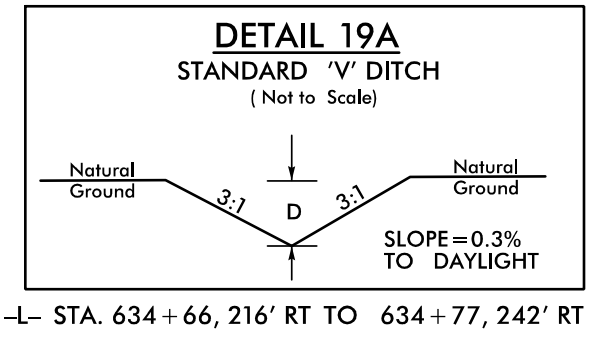


CHANNELIZATION RADII ARE 3' UNLESS NOTED OTHERWISE
 DRIVEWAY RADII ARE 10' UNLESS NOTED OTHERWISE

SEE SHEET 45 FOR -L- PROFILE
 SEE SHEET 59 FOR -Y16- PROFILE
 SEE SHEET 60 FOR -Y17- PROFILE
 SEE SHEET 61 FOR -Y18- PROFILE
 SEE SHEETS 2B-1 & 2B-2 FOR CURVE DATA

RW & EASEMENT DETAILS

8/17/24



BYERS CREEK RESIDENTIAL LLC
DB 210 PG 1886
PB SIFG 38

111

114
LUCILLE S. CURTIS
DB 421 PG 95

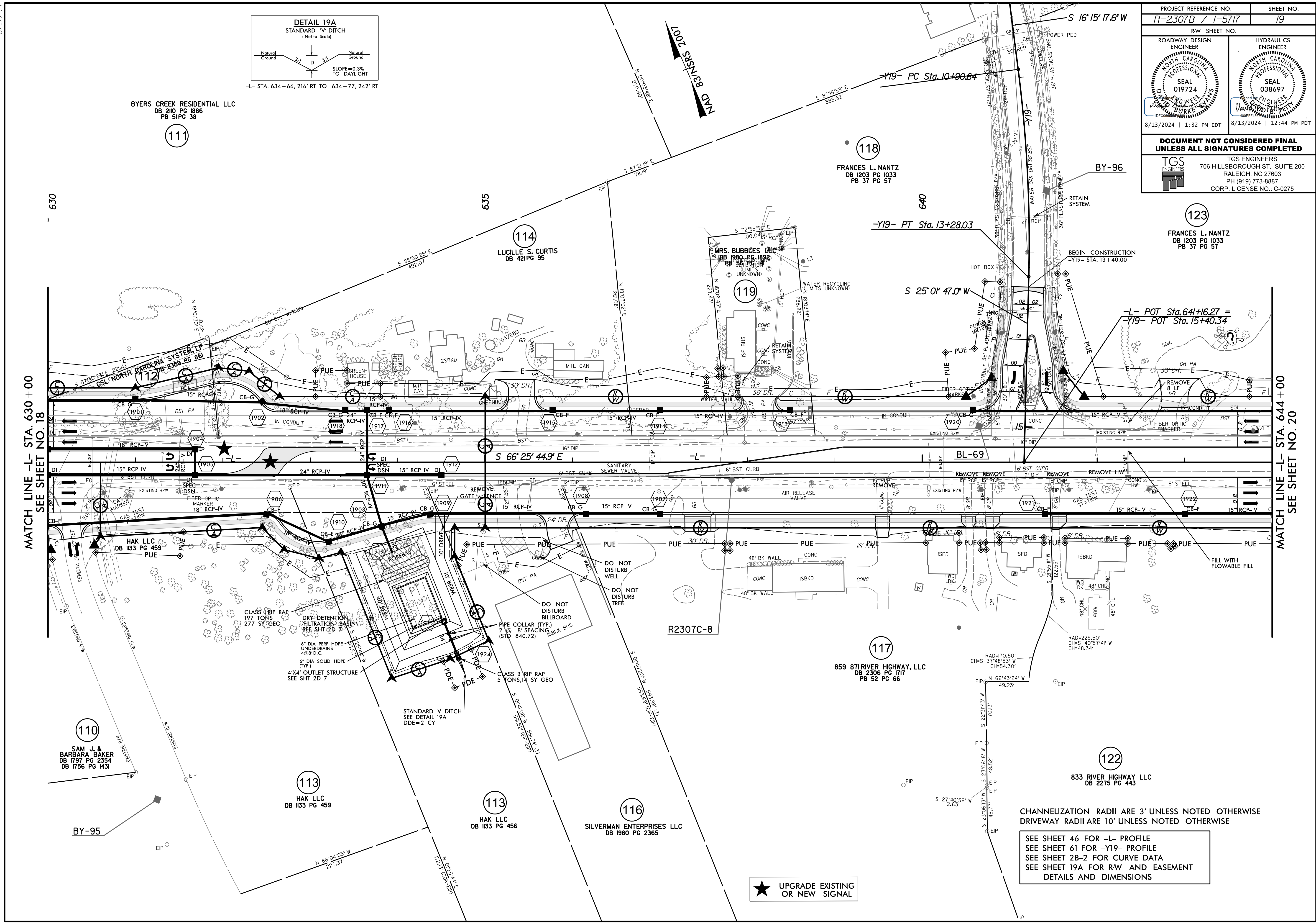
118
FRANCES L. NANTZ
DB 1203 PG 1033
PB 37 PG 57

123
FRANCES L. NANTZ
DB 1203 PG 1033
PB 37 PG 57

MATCH LINE -L- STA. 630+00
SEE SHEET NO. 18

MATCH LINE -L- STA. 644+00
SEE SHEET NO. 20

PROJECT REFERENCE NO. R-2307B / 1-5717		SHEET NO. 19	
ROADWAY DESIGN ENGINEER		HYDRAULICS ENGINEER	
8/13/2024 1:32 PM EDT		8/13/2024 12:44 PM PDT	
DOCUMENT NOT CONSIDERED FINAL UNLESS ALL SIGNATURES COMPLETED			
		TGS ENGINEERS 706 HILLSBOROUGH ST., SUITE 200 RALEIGH, NC 27603 PH (919) 773-8887 CORP. LICENSE NO.: C-0275	






CHANNELIZATION RADII ARE 3' UNLESS NOTED OTHERWISE
 DRIVEWAY RADII ARE 10' UNLESS NOTED OTHERWISE

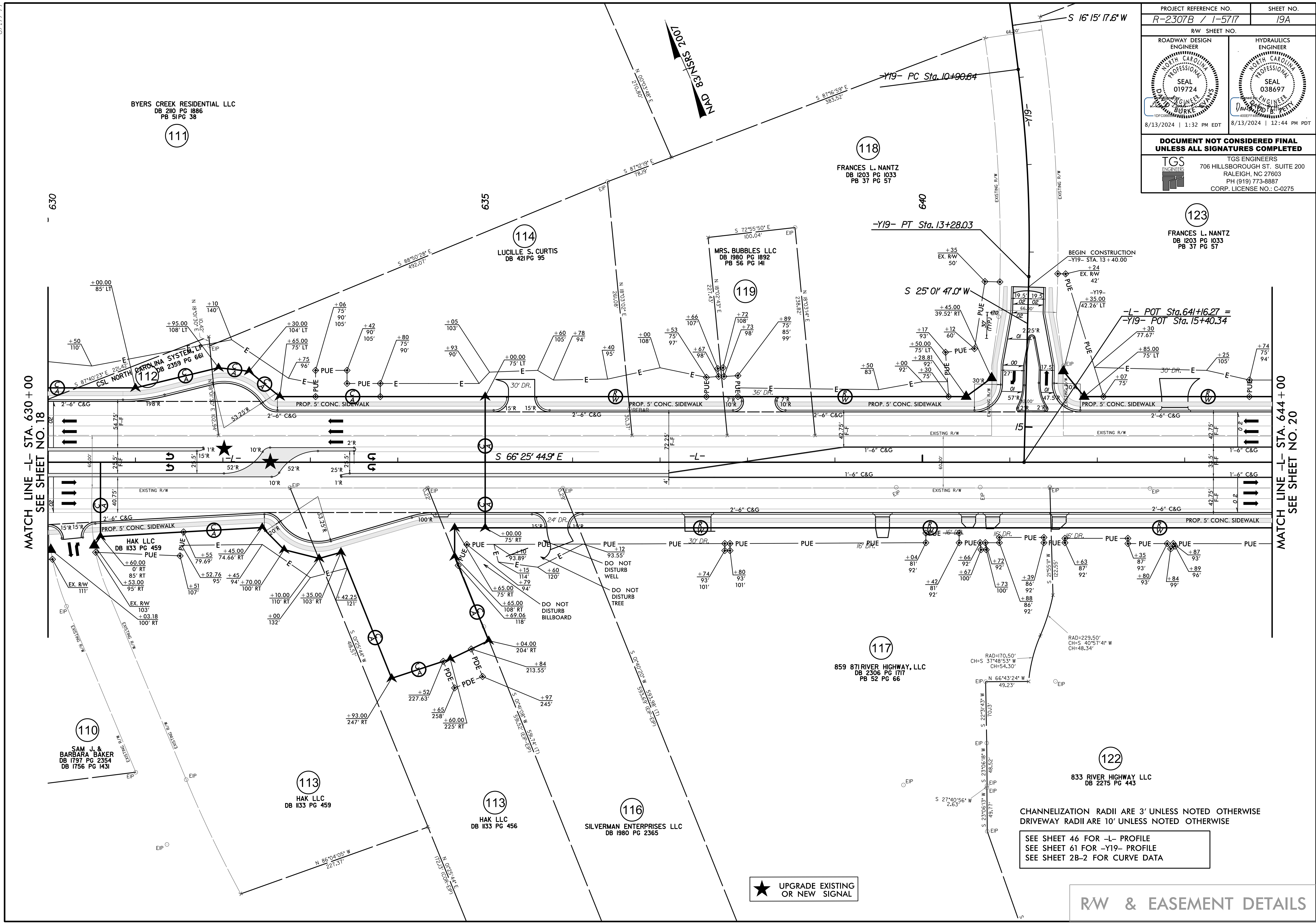
SEE SHEET 46 FOR -L- PROFILE
 SEE SHEET 61 FOR -Y19- PROFILE
 SEE SHEET 2B-2 FOR CURVE DATA
 SEE SHEET 19A FOR R/W AND EASEMENT
 DETAILS AND DIMENSIONS

★ UPGRADE EXISTING OR NEW SIGNAL

8/13/2024
X:\ncdot\1-2307b\roadway\pro\1-2307b\RDY_PSH_19.dgn
User:bevans

8/17/24

PROJECT REFERENCE NO. <i>R-2307B / 1-5717</i>		SHEET NO. <i>19A</i>	
ROADWAY DESIGN ENGINEER		HYDRAULICS ENGINEER	
			
8/13/2024 1:32 PM EDT		8/13/2024 12:44 PM PDT	
DOCUMENT NOT CONSIDERED FINAL UNLESS ALL SIGNATURES COMPLETED			
		TGS ENGINEERS 706 HILLSBOROUGH ST., SUITE 200 RALEIGH, NC 27603 PH (919) 773-8887 CORP. LICENSE NO.: C-0275	



MATCH LINE -L- STA. 630 + 00
SEE SHEET NO. 18

MATCH LINE -L- STA. 644 + 00
SEE SHEET NO. 20




CHANNELIZATION RADII ARE 3' UNLESS NOTED OTHERWISE
 DRIVEWAY RADII ARE 10' UNLESS NOTED OTHERWISE

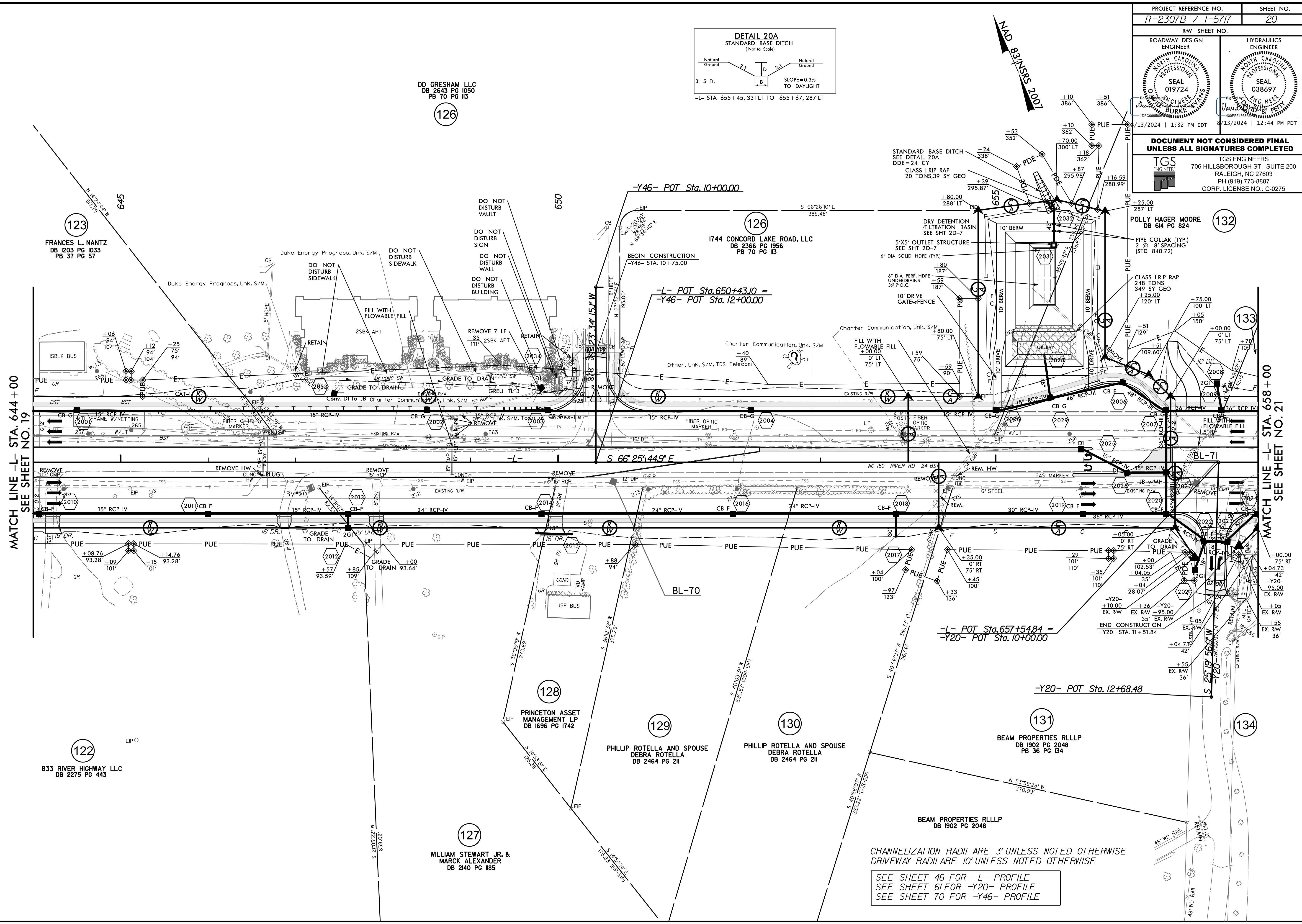
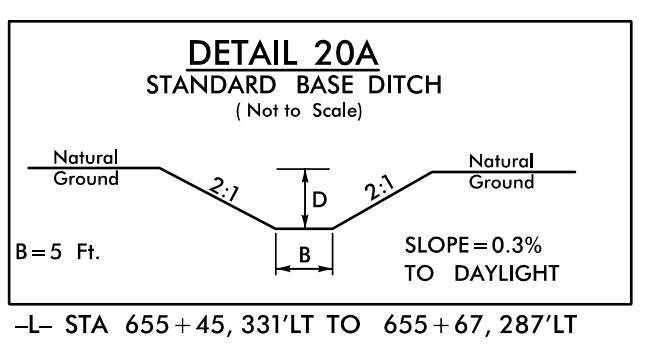
SEE SHEET 46 FOR -L- PROFILE
 SEE SHEET 61 FOR -Y19- PROFILE
 SEE SHEET 2B-2 FOR CURVE DATA

★ UPGRADE EXISTING
 OR NEW SIGNAL

RW & EASEMENT DETAILS

8/13/2024
X:\ncdot\1-r-2307b\roadway\proj\19-r-2307b\RDY_PSH_19a.dgn
User:bevans

PROJECT REFERENCE NO. R-2307B / 1-5717		SHEET NO. 20	
RW SHEET NO.			
ROADWAY DESIGN ENGINEER		HYDRAULICS ENGINEER	
 SEAL 019724 1/13/2024 1:32 PM EDT		 SEAL 038697 8/13/2024 12:44 PM PDT	
DOCUMENT NOT CONSIDERED FINAL UNLESS ALL SIGNATURES COMPLETED			
 TGS ENGINEERS 706 HILLSBOROUGH ST. SUITE 200 RALEIGH, NC 27603 PH (919) 773-8887 CORP. LICENSE NO.: C-0275			



DD GRESHAM LLC
DB 2643 PG 1050
PB 70 PG 113

FRANCES L. NANTZ
DB 1203 PG 1033
PB 37 PG 57

1744 CONCORD LAKE ROAD, LLC
DB 2366 PG 1956
PB 70 PG 113

POLLY HAGER MOORE
DB 614 PG 824

PRINCETON ASSET MANAGEMENT LP
DB 1696 PG 1742

PHILLIP ROTELLA AND SPOUSE
DEBRA ROTELLA
DB 2464 PG 211

PHILLIP ROTELLA AND SPOUSE
DEBRA ROTELLA
DB 2464 PG 211

BEAM PROPERTIES RLLLP
DB 1902 PG 2048
PB 36 PG 134




833 RIVER HIGHWAY LLC
DB 2275 PG 443

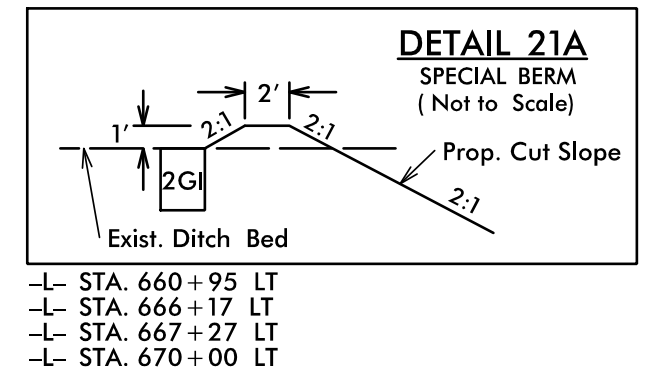
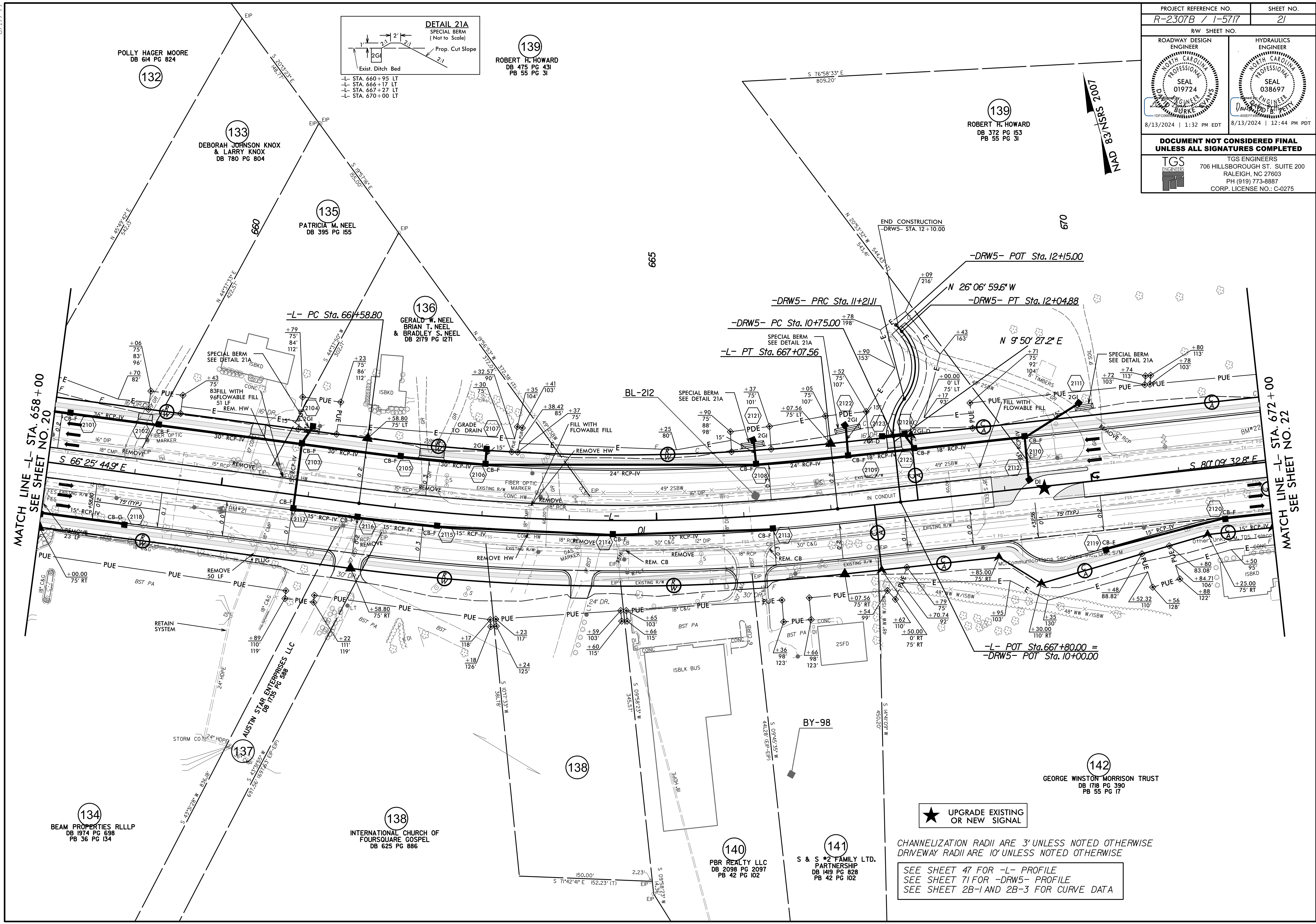
WILLIAM STEWART JR. & MARCK ALEXANDER
DB 2140 PG 1185

BEAM PROPERTIES RLLLP
DB 1902 PG 2048

CHANNELIZATION RADII ARE 3' UNLESS NOTED OTHERWISE
DRIVEWAY RADII ARE 10' UNLESS NOTED OTHERWISE

SEE SHEET 46 FOR -L- PROFILE
SEE SHEET 61 FOR -Y20- PROFILE
SEE SHEET 70 FOR -Y46- PROFILE

PROJECT REFERENCE NO. R-2307B / 1-5117		SHEET NO. 21	
ROADWAY DESIGN ENGINEER		HYDRAULICS ENGINEER	
			
8/13/2024 1:32 PM EDT		8/13/2024 12:44 PM PDT	
DOCUMENT NOT CONSIDERED FINAL UNLESS ALL SIGNATURES COMPLETED			
		TGS ENGINEERS 706 HILLSBOROUGH ST., SUITE 200 RALEIGH, NC 27603 PH (919) 773-8887 CORP. LICENSE NO.: C-0275	



139
 ROBERT H. HOWARD
 DB 475 PG 431
 PB 55 PG 31

139
 ROBERT H. HOWARD
 DB 372 PG 153
 PB 55 PG 31

MATCH LINE -L- STA. 658+00
SEE SHEET NO. 20

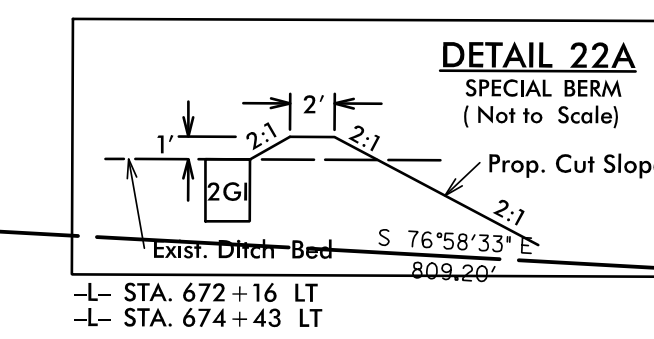
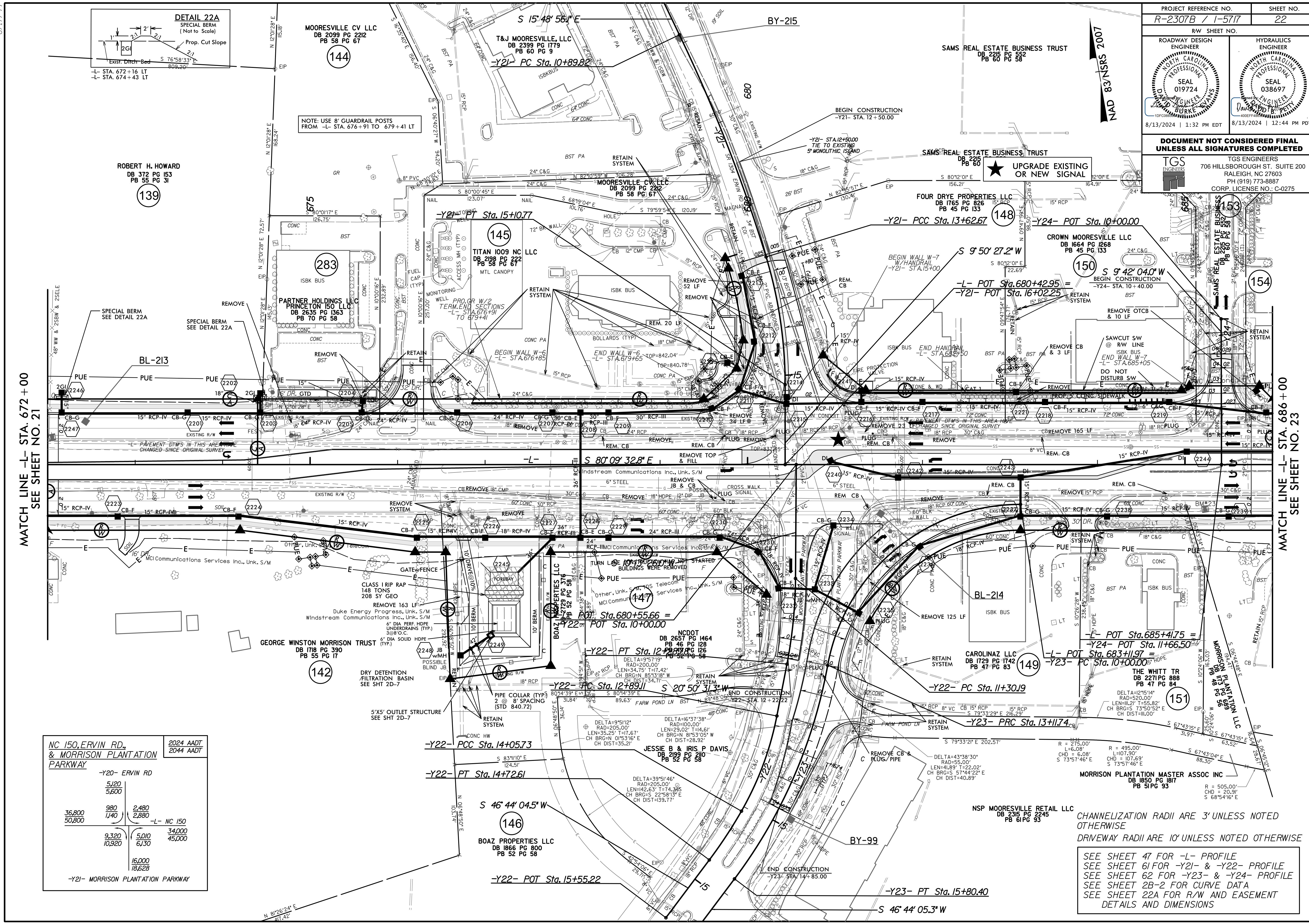
MATCH LINE -L- STA. 672+00
SEE SHEET NO. 22

★ UPGRADE EXISTING OR NEW SIGNAL

CHANNELIZATION RADII ARE 3' UNLESS NOTED OTHERWISE
 DRIVEWAY RADII ARE 10' UNLESS NOTED OTHERWISE

SEE SHEET 47 FOR -L- PROFILE
 SEE SHEET 71 FOR -DRW5- PROFILE
 SEE SHEET 2B-1 AND 2B-3 FOR CURVE DATA

8/17/24



ROBERT H. HOWARD
DB 372 PG 153
PB 55 PG 31

NOTE: USE 8' GUARDRAIL POSTS
FROM -L- STA. 676+91 TO 679+41 LT

MATCH LINE -L- STA. 672+00
SEE SHEET NO. 21

MATCH LINE -L- STA. 686+00
SEE SHEET NO. 23

NC 150, ERVIN RD, & MORRISON PLANTATION PARKWAY		2024 AADT 2044 AADT	
-Y20- ERVIN RD		5,120	5,600
36,800	980	2,480	
50,800	1,140	2,880	
-L- NC 150		9,320	5,010
		10,920	6,130
		16,000	18,628
-Y21- MORRISON PLANTATION PARKWAY			

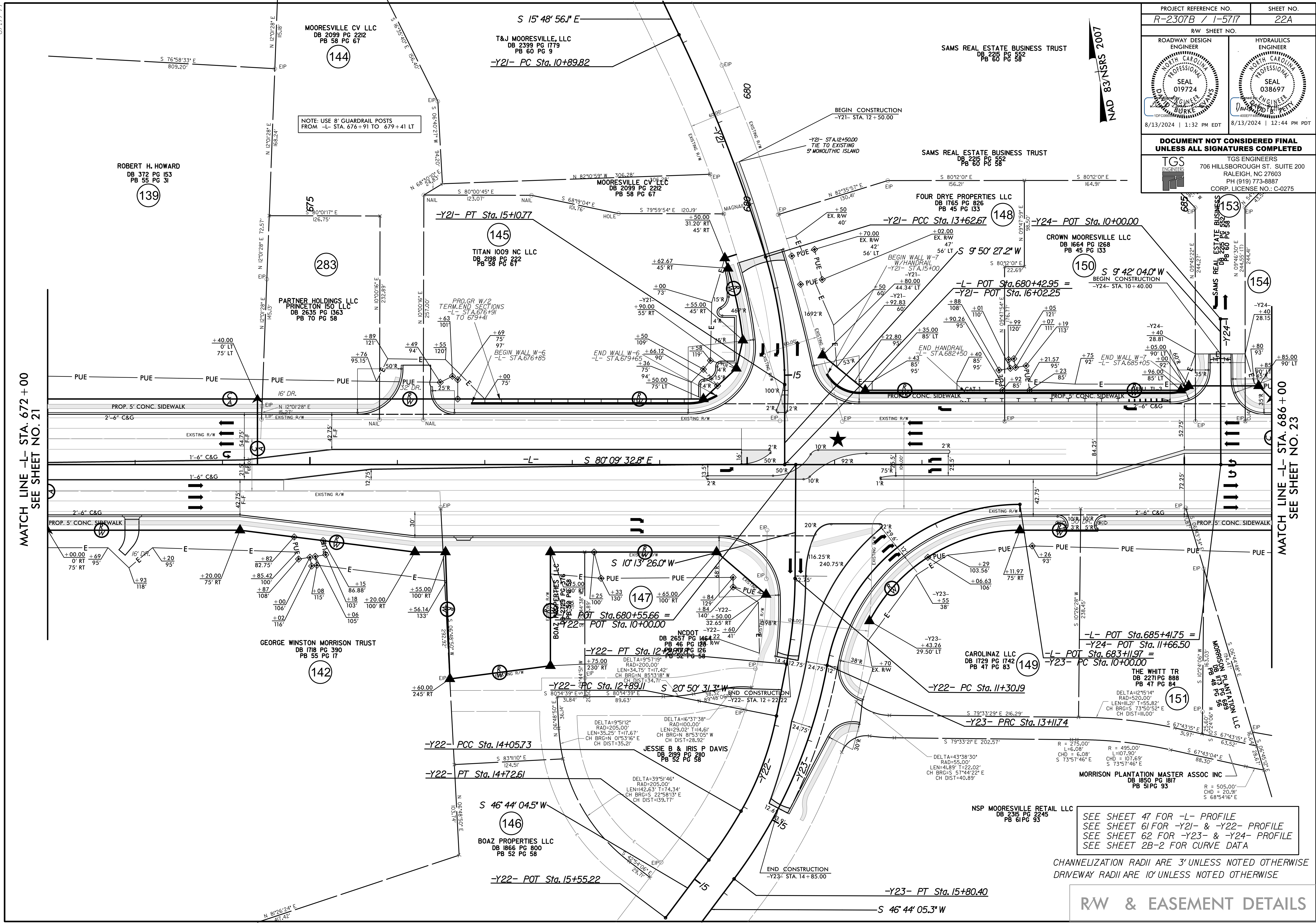
PROJECT REFERENCE NO. R-2307B / 1-5117	SHEET NO. 22
ROADWAY DESIGN ENGINEER	HYDRAULICS ENGINEER
8/13/2024 1:32 PM EDT	8/13/2024 12:44 PM PDT
DOCUMENT NOT CONSIDERED FINAL UNLESS ALL SIGNATURES COMPLETED	
TGS ENGINEERS 706 HILLSBOROUGH ST., SUITE 200 RALEIGH, NC 27603 PH (919) 773-8887 CORP. LICENSE NO.: C-0275	

CHANNELIZATION RADII ARE 3' UNLESS NOTED OTHERWISE
DRIVEWAY RADII ARE 10' UNLESS NOTED OTHERWISE

SEE SHEET 47 FOR -L- PROFILE
SEE SHEET 61 FOR -Y21- & -Y22- PROFILE
SEE SHEET 62 FOR -Y23- & -Y24- PROFILE
SEE SHEET 22A-2 FOR CURVE DATA
SEE SHEET 22A FOR R/W AND EASEMENT DETAILS AND DIMENSIONS

8/13/2024
X:\ncdot\11-2307b\11-2307b-rdwy\p\11-2307b-rdwy-psd.dgn
User:bevans

PROJECT REFERENCE NO. R-2307B / 1-5717	SHEET NO. 22A
RW SHEET NO.	HYDRAULICS ENGINEER
ROADWAY DESIGN ENGINEER	PROFESSIONAL SEAL 019724
	PROFESSIONAL SEAL 038697
8/13/2024 1:32 PM EDT	8/13/2024 12:44 PM PDT
DOCUMENT NOT CONSIDERED FINAL UNLESS ALL SIGNATURES COMPLETED	
TGS ENGINEERS 706 HILLSBOROUGH ST., SUITE 200 RALEIGH, NC 27603 PH (919) 773-8887 CORP. LICENSE NO.: C-0275	

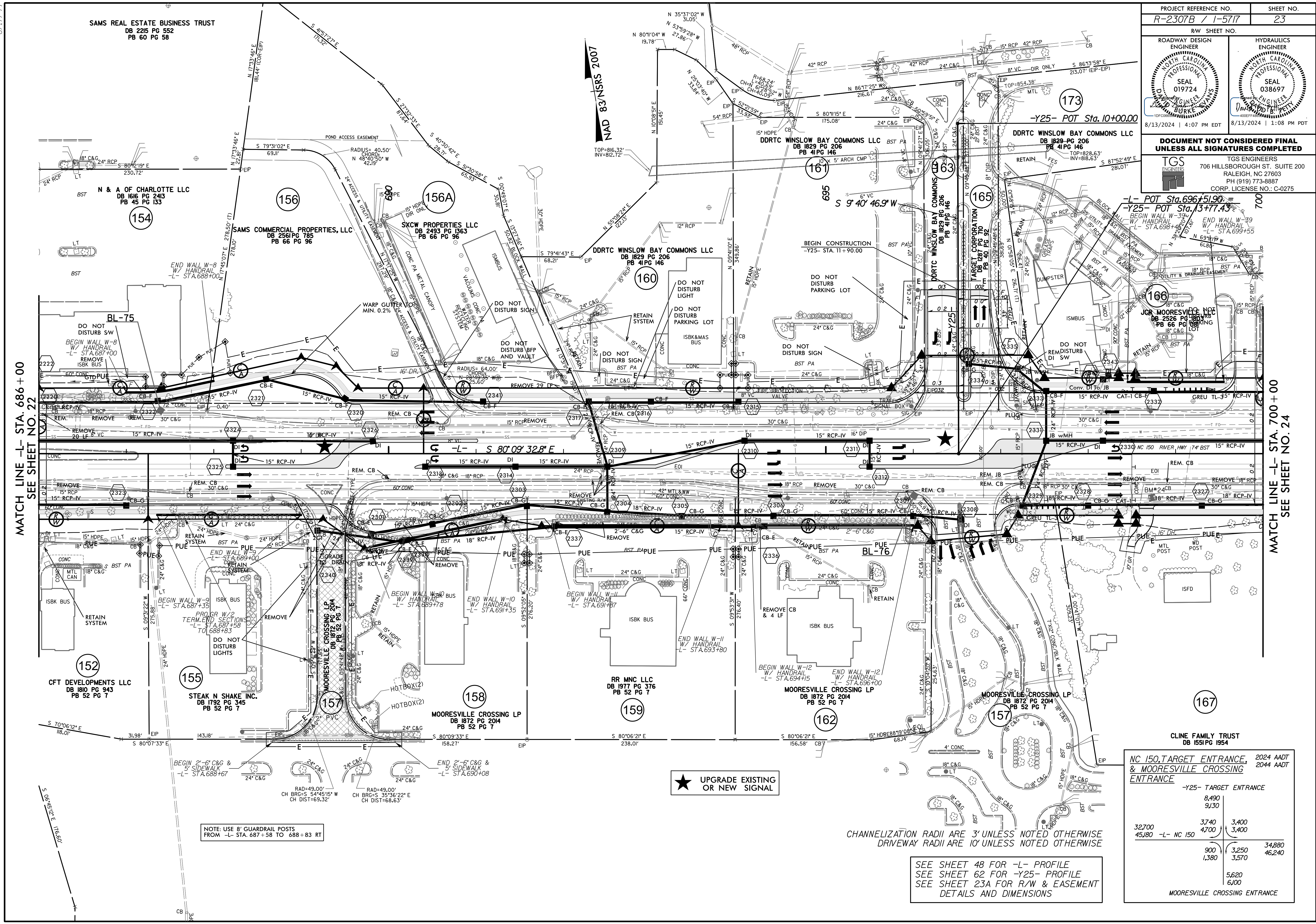


SEE SHEET 47 FOR -L- PROFILE
 SEE SHEET 61 FOR -Y21- & -Y22- PROFILE
 SEE SHEET 62 FOR -Y23- & -Y24- PROFILE
 SEE SHEET 2B-2 FOR CURVE DATA

CHANNELIZATION RADII ARE 3' UNLESS NOTED OTHERWISE
 DRIVEWAY RADII ARE 10' UNLESS NOTED OTHERWISE

RW & EASEMENT DETAILS

PROJECT REFERENCE NO. R-2307B / 1-5717		SHEET NO. 23	
ROADWAY DESIGN ENGINEER		HYDRAULICS ENGINEER	
8/13/2024 4:07 PM EDT		8/13/2024 1:08 PM PDT	
<p>DOCUMENT NOT CONSIDERED FINAL UNLESS ALL SIGNATURES COMPLETED</p> <p>TGS ENGINEERS 706 HILLSBOROUGH ST., SUITE 200 RALEIGH, NC 27603 PH (919) 773-8887 CORP. LICENSE NO.: C-0275</p>			



MATCH LINE -L- STA. 686+00
SEE SHEET NO. 22

MATCH LINE -L- STA. 700+00
SEE SHEET NO. 24




★ UPGRADE EXISTING OR NEW SIGNAL

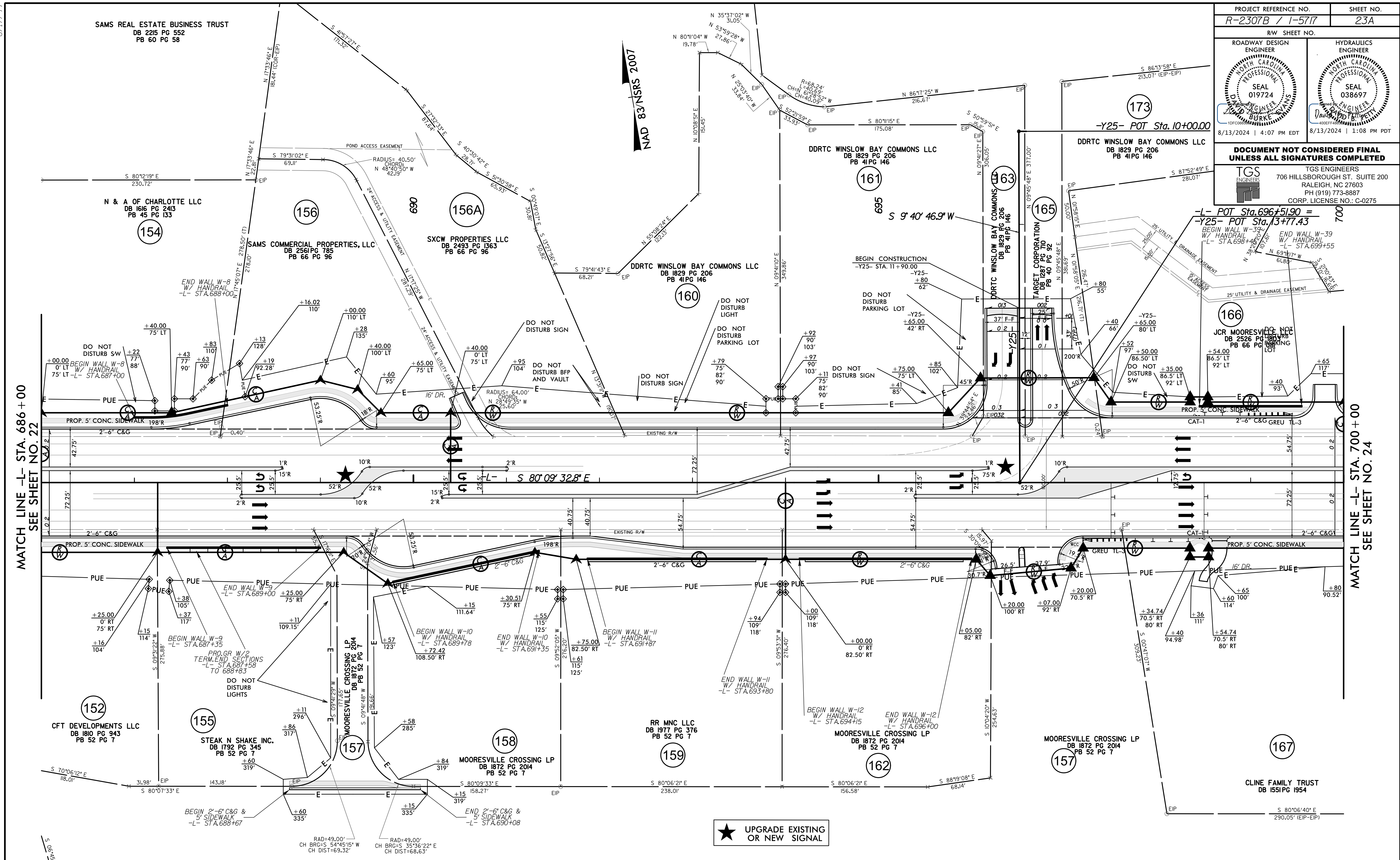
NOTE: USE 8' GUARDRAIL POSTS FROM -L- STA. 687+58 TO 688+83 RT

CHANNELIZATION RADII ARE 3' UNLESS NOTED OTHERWISE
DRIVEWAY RADII ARE 10' UNLESS NOTED OTHERWISE

SEE SHEET 48 FOR -L- PROFILE
SEE SHEET 62 FOR -Y25- PROFILE
SEE SHEET 23A FOR R/W & EASEMENT DETAILS AND DIMENSIONS

NC 150, TARGET ENTRANCE, & MOORESVILLE CROSSING ENTRANCE			
-Y25- TARGET ENTRANCE			
	8,490		
	9,130		
32,700	3,740	3,400	
45,180 -L- NC 150	4,700	3,400	
	900	3,250	34,880
	1,380	3,570	46,240
		5,620	
		6,100	
MOORESVILLE CROSSING ENTRANCE			

PROJECT REFERENCE NO. R-2307B / 1-5717		SHEET NO. 23A	
RW SHEET NO.		HYDRAULICS ENGINEER	
ROADWAY DESIGN ENGINEER		HYDRAULICS ENGINEER	
			
8/13/2024 4:07 PM EDT		8/13/2024 1:08 PM PDT	
DOCUMENT NOT CONSIDERED FINAL UNLESS ALL SIGNATURES COMPLETED			
		TGS ENGINEERS 706 HILLSBOROUGH ST., SUITE 200 RALEIGH, NC 27603 PH (919) 773-8887 CORP. LICENSE NO.: C-0275	



MATCH LINE -L- STA. 686+00
SEE SHEET NO. 22

MATCH LINE -L- STA. 700+00
SEE SHEET NO. 24

★ UPGRADE EXISTING OR NEW SIGNAL




NOTE: USE 8' GUARDRAIL POSTS FROM -L- STA. 687+58 TO 688+83 RT

CHANNELIZATION RADII ARE 3' UNLESS NOTED OTHERWISE
DRIVEWAY RADII ARE 10' UNLESS NOTED OTHERWISE

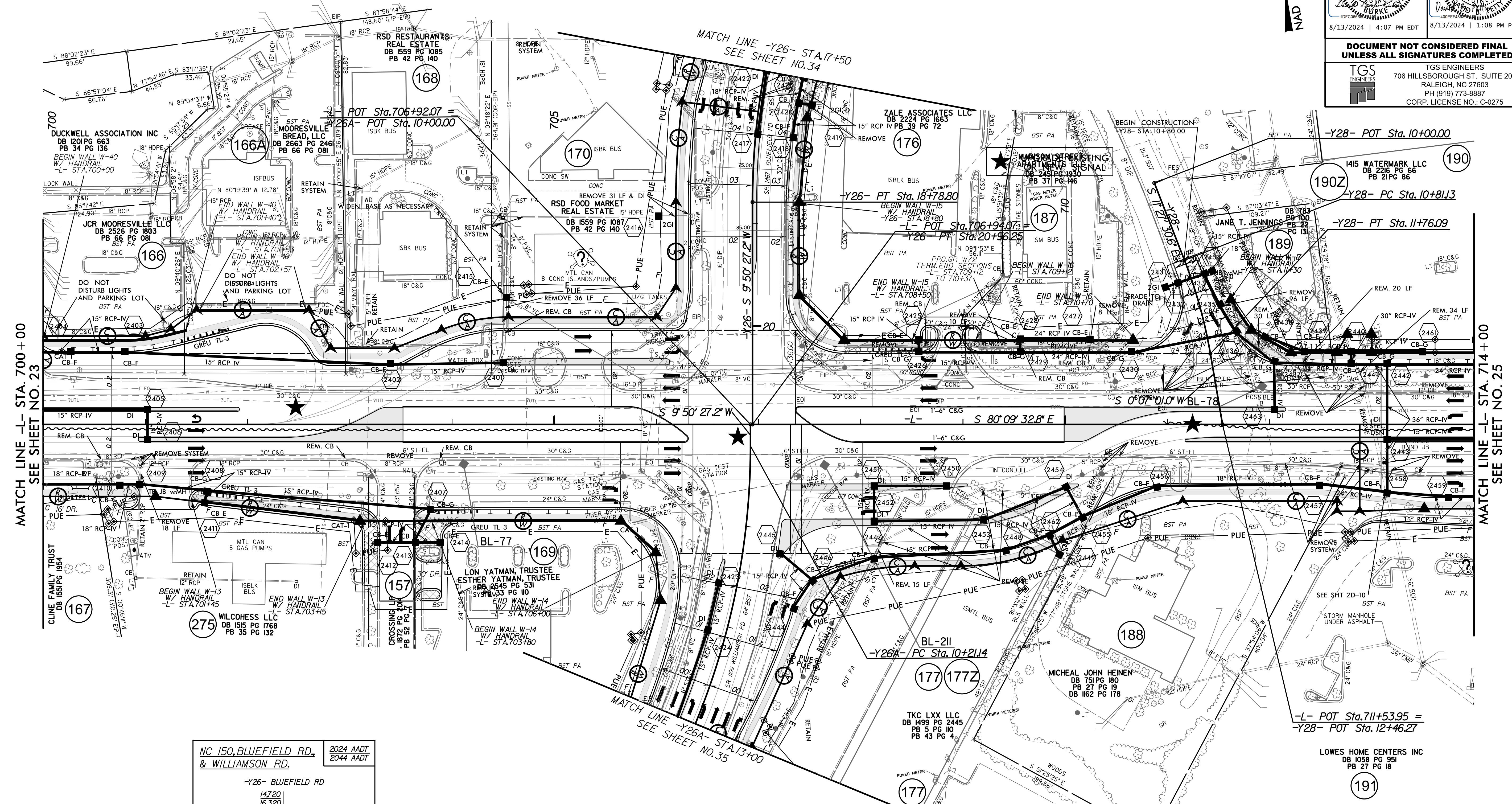
SEE SHEET 48 FOR -L- PROFILE
SEE SHEET 62 FOR -Y25- PROFILE

RW & EASEMENT DETAILS

8/13/2024
X:\cadd\envelope\roadway\proj\NR-2307B\RDY_PSH_23A.dgn
User:bevans

PROJECT REFERENCE NO. R-2307B / 1-5717		SHEET NO. 24	
RW SHEET NO.			
ROADWAY DESIGN ENGINEER		HYDRAULICS ENGINEER	
			
8/13/2024 4:07 PM EDT		8/13/2024 1:08 PM PDT	
DOCUMENT NOT CONSIDERED FINAL UNLESS ALL SIGNATURES COMPLETED			
		TGS ENGINEERS 706 HILLSBOROUGH ST., SUITE 200 RALEIGH, NC 27603 PH (919) 773-8887 CORP. LICENSE NO.: C-0275	

NAD 83/NSRS 2007



MATCH LINE -L- STA. 700+00
SEE SHEET NO. 23

MATCH LINE -L- STA. 714+00
SEE SHEET NO. 25

NC 150, BLUEFIELD RD, & WILLIAMSON RD.		2024 AADT 2044 AADT	
-Y26- BLUEFIELD RD			
14,720		16,320	
36,820	2,300	6,230	
49,300	3,180	6,070	-L- NC 150
5,840		8,770	44,010
11,520		14,510	55,130
23,710			
36,000			
-Y26A- WILLIAMSON RD			

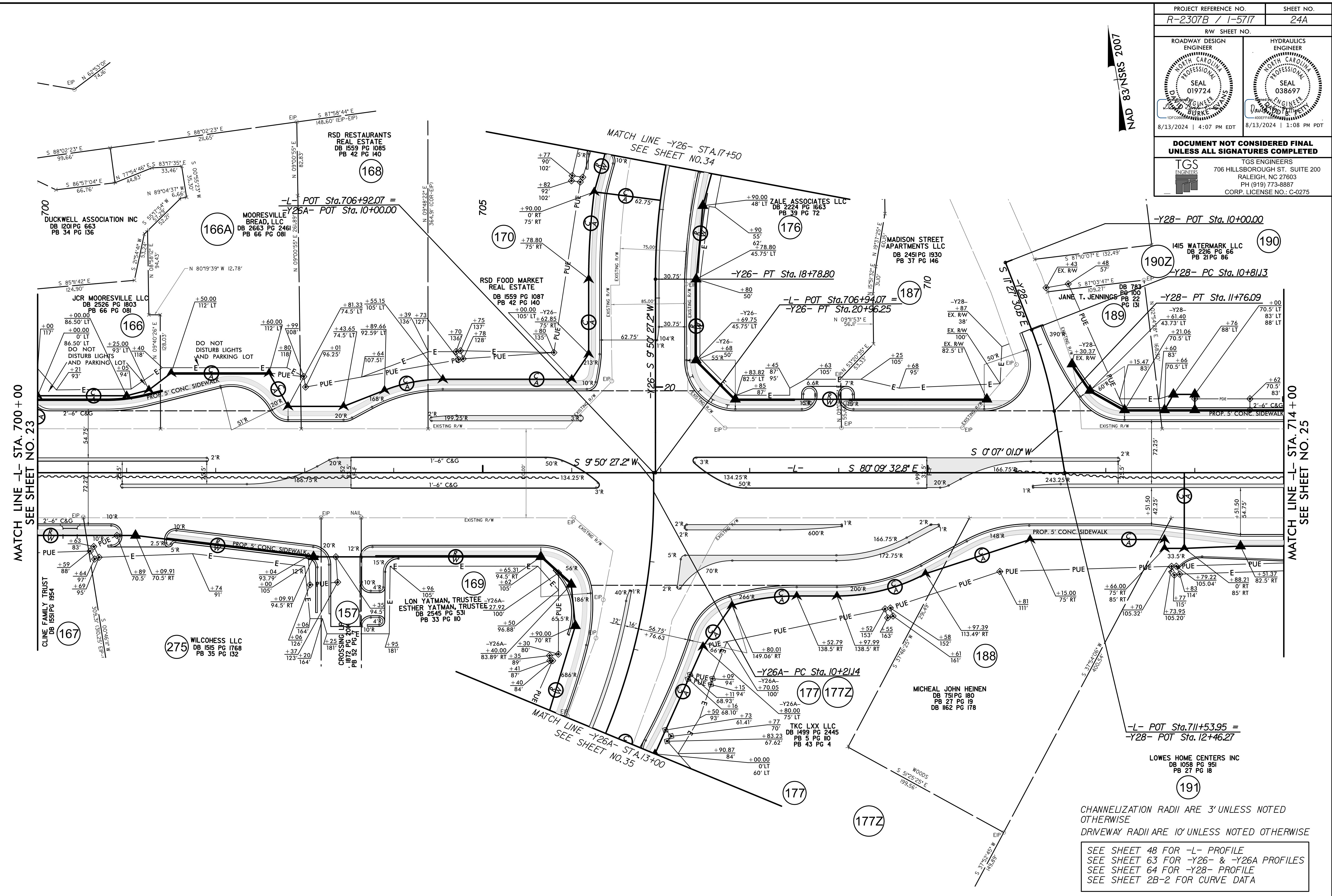
TEMPORARY SHORING - SEE WORK
ZONE TRAFFIC CONTROL PLANS

CHANNELIZATION RADII ARE 3' UNLESS NOTED OTHERWISE
 DRIVEWAY RADII ARE 10' UNLESS NOTED OTHERWISE

SEE SHEET 48 FOR -L- PROFILE
 SEE SHEET 63 FOR -Y26- & -Y26A- PROFILES
 SEE SHEET 64 FOR -Y28- PROFILE
 SEE SHEET 2B-2 FOR CURVE DATA
 SEE SHEET 24A FOR R/W AND EASEMENT
 DETAILS AND DIMENSIONS

PROJECT REFERENCE NO. R-2307B / 1-5117	SHEET NO. 24A
RW SHEET NO.	
ROADWAY DESIGN ENGINEER SEAL 019724	HYDRAULICS ENGINEER SEAL 038697
8/13/2024 4:07 PM EDT	8/13/2024 1:08 PM PDT
DOCUMENT NOT CONSIDERED FINAL UNLESS ALL SIGNATURES COMPLETED	
TGS ENGINEERS 706 HILLSBOROUGH ST., SUITE 200 RALEIGH, NC 27603 PH (919) 773-8887 CORP. LICENSE NO.: C-0275	

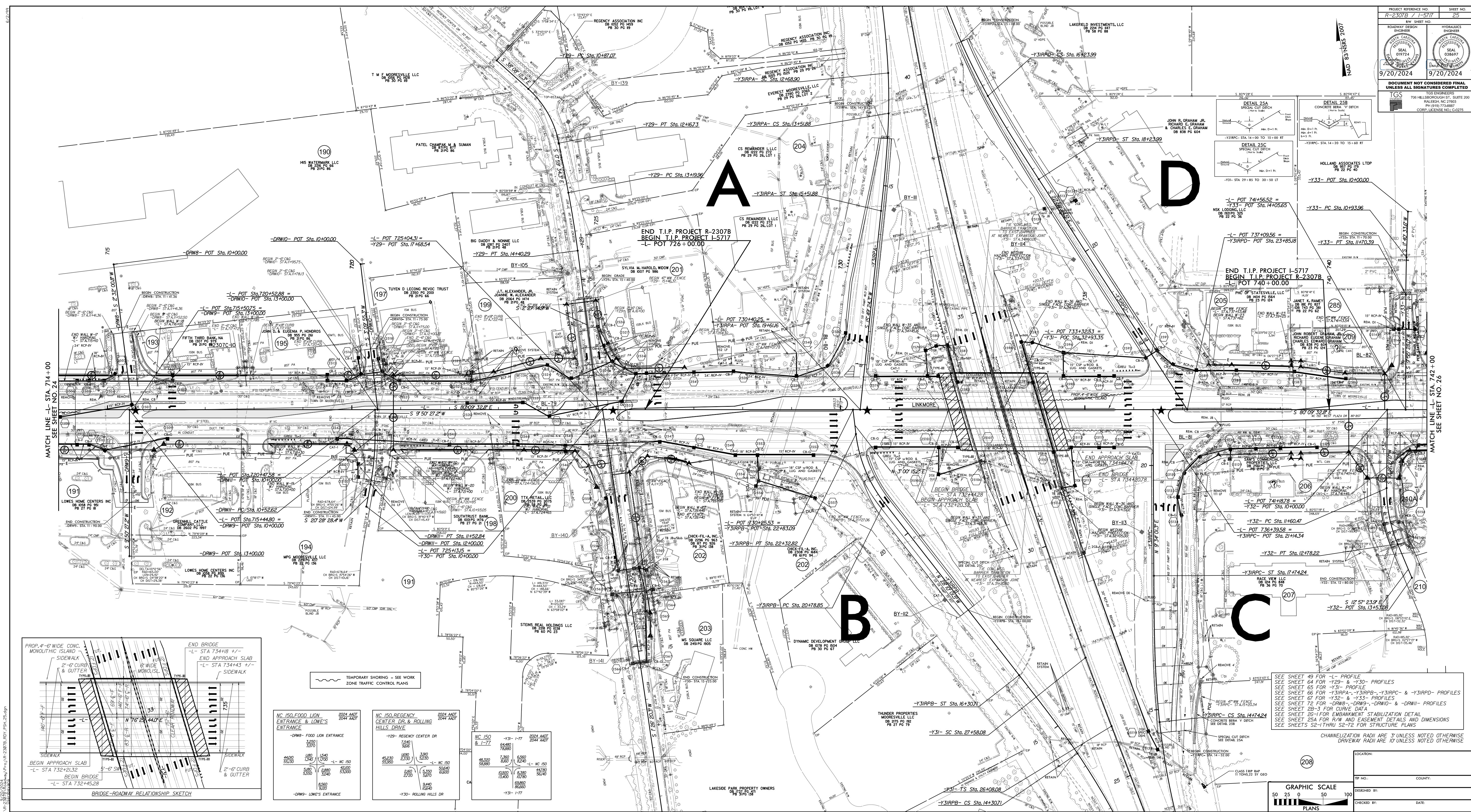
NAD 83/NSRS 2007



CHANNELIZATION RADII ARE 3' UNLESS NOTED OTHERWISE
 DRIVEWAY RADII ARE 10' UNLESS NOTED OTHERWISE

SEE SHEET 48 FOR -L- PROFILE
 SEE SHEET 63 FOR -Y26- & -Y26A PROFILES
 SEE SHEET 64 FOR -Y28- PROFILE
 SEE SHEET 2B-2 FOR CURVE DATA

RW & EASEMENT DETAILS



PROJECT REFERENCE NO: R-2307B / L-5717 SHEET NO: 25

DATE: 9/20/2024

DESIGNED BY: [Signature]

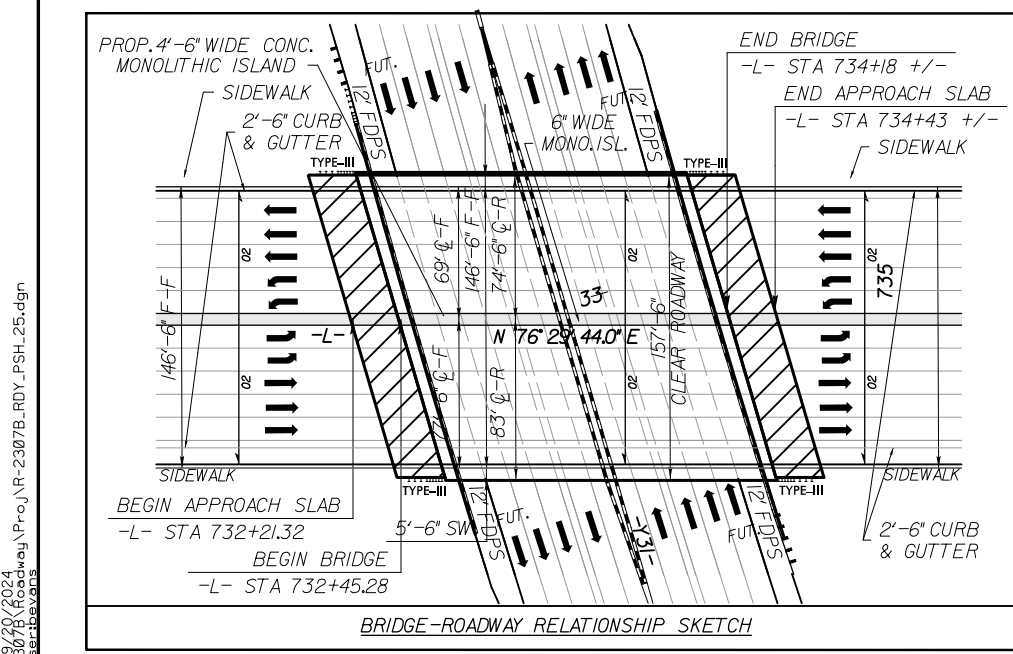
CHECKED BY: [Signature]

DATE: 9/20/2024

DOCUMENT NOT CONSIDERED FINAL UNLESS ALL SIGNATURES COMPLETED

TGS

705 HILLSBOROUGH ST., SUITE 200
RALEIGH, NC 27603
PH (919) 773-8822
CORP. LICENSE NO. 142275



TEMPORARY SHORING - SEE WORK ZONE TRAFFIC CONTROL PLANS

NC 150 FOOD LION ENTRANCE & LOWE'S ENTRANCE	2024 AND 2044 AND
-DWB- FOOD LION ENTRANCE	4400 1540 1540 4120 2000
-DWB- LOWE'S ENTRANCE	4800 1540 1540 4120 2000

NC 150 REGENCY CENTER DR. & ROLLING HILLS DRIVE	2024 AND 2044 AND
-Y29- REGENCY CENTER DR	4530 1540 1540 4120 2000
-Y30- ROLLING HILLS DR	4800 1540 1540 4120 2000

NC 150 & I-77	2024 AND 2044 AND
-Y31- I-77	4800 1540 1540 4120 2000
-Y32- I-77	4800 1540 1540 4120 2000

SEE SHEET 49 FOR -L- PROFILE
SEE SHEET 54 FOR -Y29- & -Y30- PROFILES
SEE SHEET 55 FOR -Y31- PROFILE
SEE SHEET 66 FOR -Y31RPA-, -Y31RB-, -Y31RC- & -Y31RPD- PROFILES
SEE SHEET 67 FOR -Y32- & -Y33- PROFILES
SEE SHEET 72 FOR -DWB-, -DWB- & -DWB- PROFILES
SEE SHEET 28-3 FOR CURVE DATA
SEE SHEET 20 FOR EMBANKMENT STABILIZATION DETAIL
SEE SHEET 25A FOR R/W AND EASEMENT DETAILS AND DIMENSIONS
SEE SHEETS S2-THRU S2-72 FOR STRUCTURE PLANS

CHANNELIZATION RADI ARE 3' UNLESS NOTED OTHERWISE
DRAINAGE RADI ARE 10' UNLESS NOTED OTHERWISE

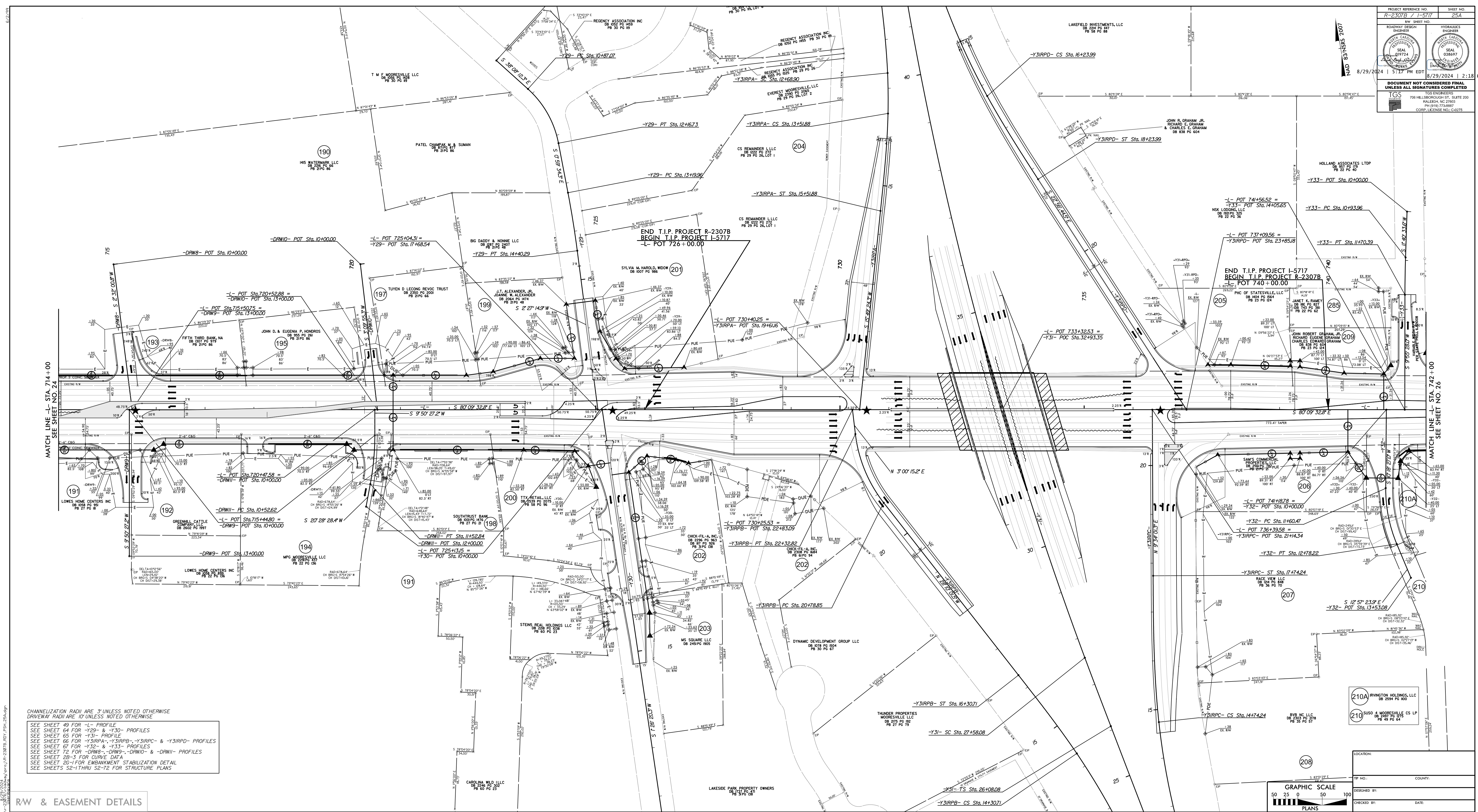
GRAPHIC SCALE
50 25 0 50 100
PLANS

LOCATION: [Blank]

TR NO.: [Blank] COUNTY: [Blank]

DESIGNED BY: [Blank] DATE: [Blank]

CHECKED BY: [Blank] DATE: [Blank]



CHANNELIZATION RADI ARE 3' UNLESS NOTED OTHERWISE
 DRIVEWAY RADI ARE 10' UNLESS NOTED OTHERWISE

SEE SHEET 49 FOR -L- PROFILE
 SEE SHEET 54 FOR -Y29- & -Y30- PROFILES
 SEE SHEET 55 FOR -Y31- PROFILE
 SEE SHEET 56 FOR -Y31RPA-, -Y31RPB-, -Y31RPC- & -Y31RPD- PROFILES
 SEE SHEET 57 FOR -Y32- & -Y33- PROFILES
 SEE SHEET 72 FOR -DRWB-, -DRW9-, -DRW10- & -DRW11- PROFILES
 SEE SHEET 28-13 FOR CURVE DATA
 SEE SHEET 28-1 FOR EMBANKMENT STABILIZATION DETAIL
 SEE SHEETS S2-1 THRU S2-72 FOR STRUCTURE PLANS

RW & EASEMENT DETAILS

PROJECT REFERENCE NO. R-2307B / I-5717
 SHEET NO. 254

ROADWAY DESIGN ENGINEER
 SEAL 017724
 8/29/2024 1 5:17 PM EDT

HYDRAULICS ENGINEER
 SEAL 038497
 8/29/2024 1 2:18 PM EDT

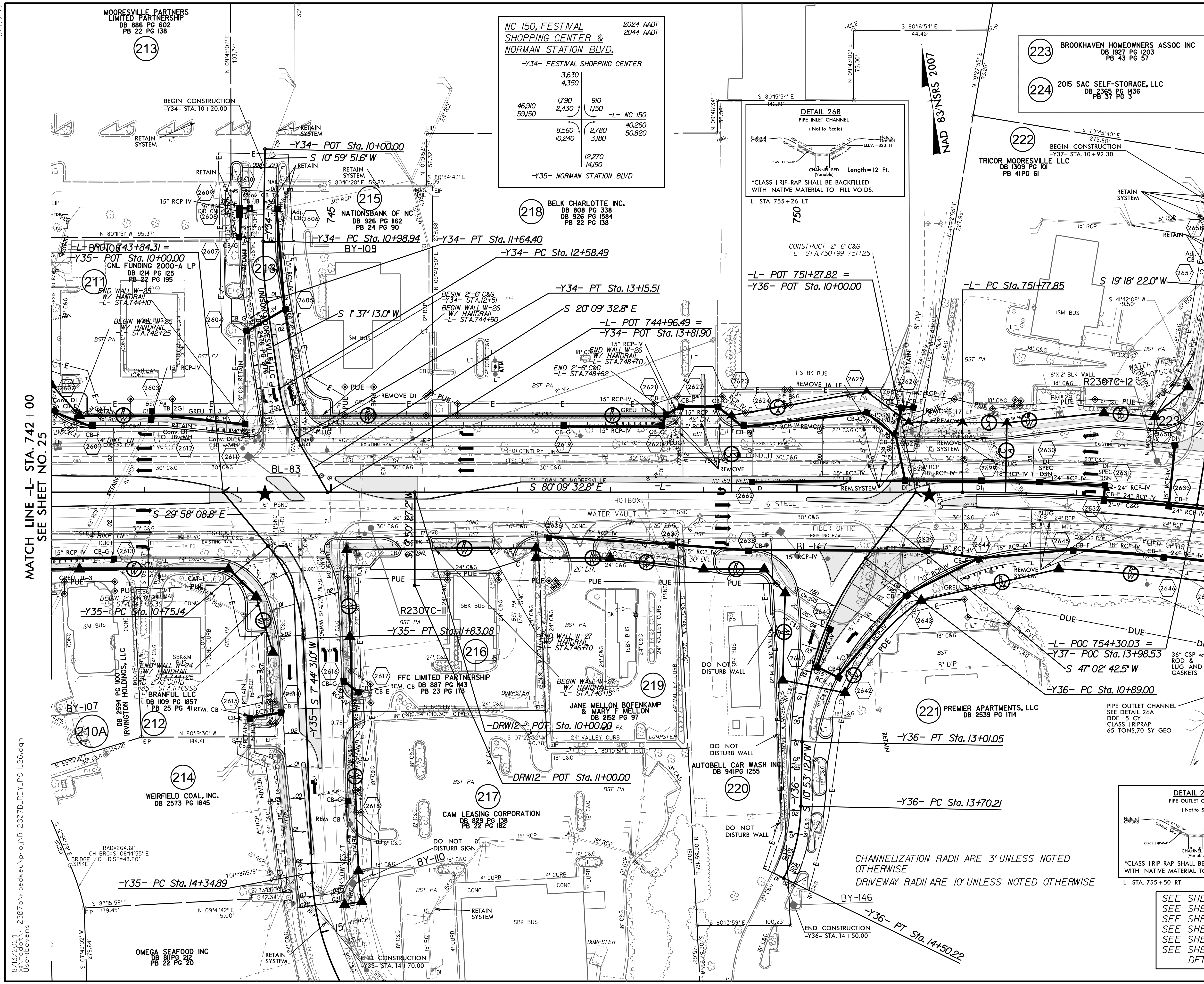
DOCUMENT NOT CONSIDERED FINAL
 UNLESS ALL SIGNATURES COMPLETED

TGS ENGINEERS
 708 HILLSBOROUGH ST., SUITE 200
 FOLEY, NC 27834
 PH (919) 773-8827
 CORP. LICENSE NO. 54225

GRAPHIC SCALE
 0 50 100
 PLANS

LOCATION:
 COUNTY:
 DESIGNED BY:
 CHECKED BY:
 DATE:

8/17/24

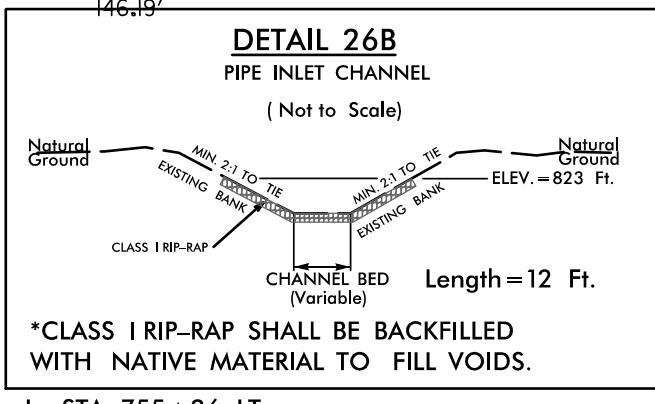


NC 150, FESTIVAL SHOPPING CENTER & NORMAN STATION BLVD.

-Y34- FESTIVAL SHOPPING CENTER

3630	1790	910	-L- NC 150
4350	2430	1150	
46910	8560	2780	40260
59150	10240	3180	50820
		12270	
		14190	

-Y35- NORMAN STATION BLVD



(223) BROOKHAVEN HOMEOWNERS ASSOC INC
DB 1927 PG 1203
PB 43 PG 57

(224) 2015 SAC SELF-STORAGE, LLC
DB 2365 PG 1436
PB 37 PG 3

PROJECT REFERENCE NO. R-2307B / 1-5717
SHEET NO. 26

Roadway Design Engineer: TGS ENGINEERS
Hydraulics Engineer: TGS ENGINEERS

Professional Seals:
North Carolina Professional Engineer Seal 019724
North Carolina Professional Engineer Seal 038697

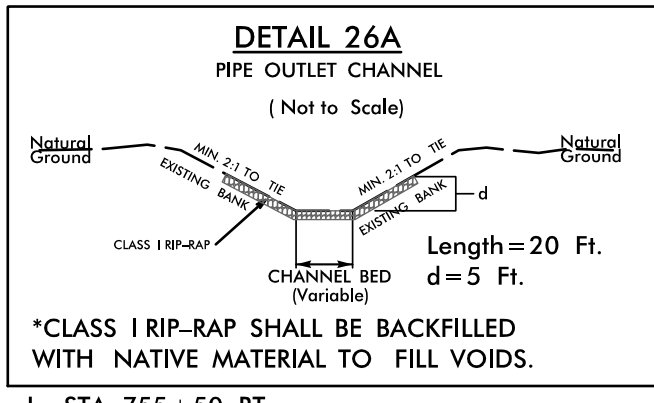
8/13/2024 | 4:07 PM EDT
8/13/2024 | 1:08 PM PDT

DOCUMENT NOT CONSIDERED FINAL UNLESS ALL SIGNATURES COMPLETED

TGS ENGINEERS
706 HILLSBOROUGH ST., SUITE 200
RALEIGH, NC 27603
PH (919) 773-8887
CORP. LICENSE NO.: C-0275

MATCH LINE -L- STA. 742 +00
SEE SHEET NO. 25

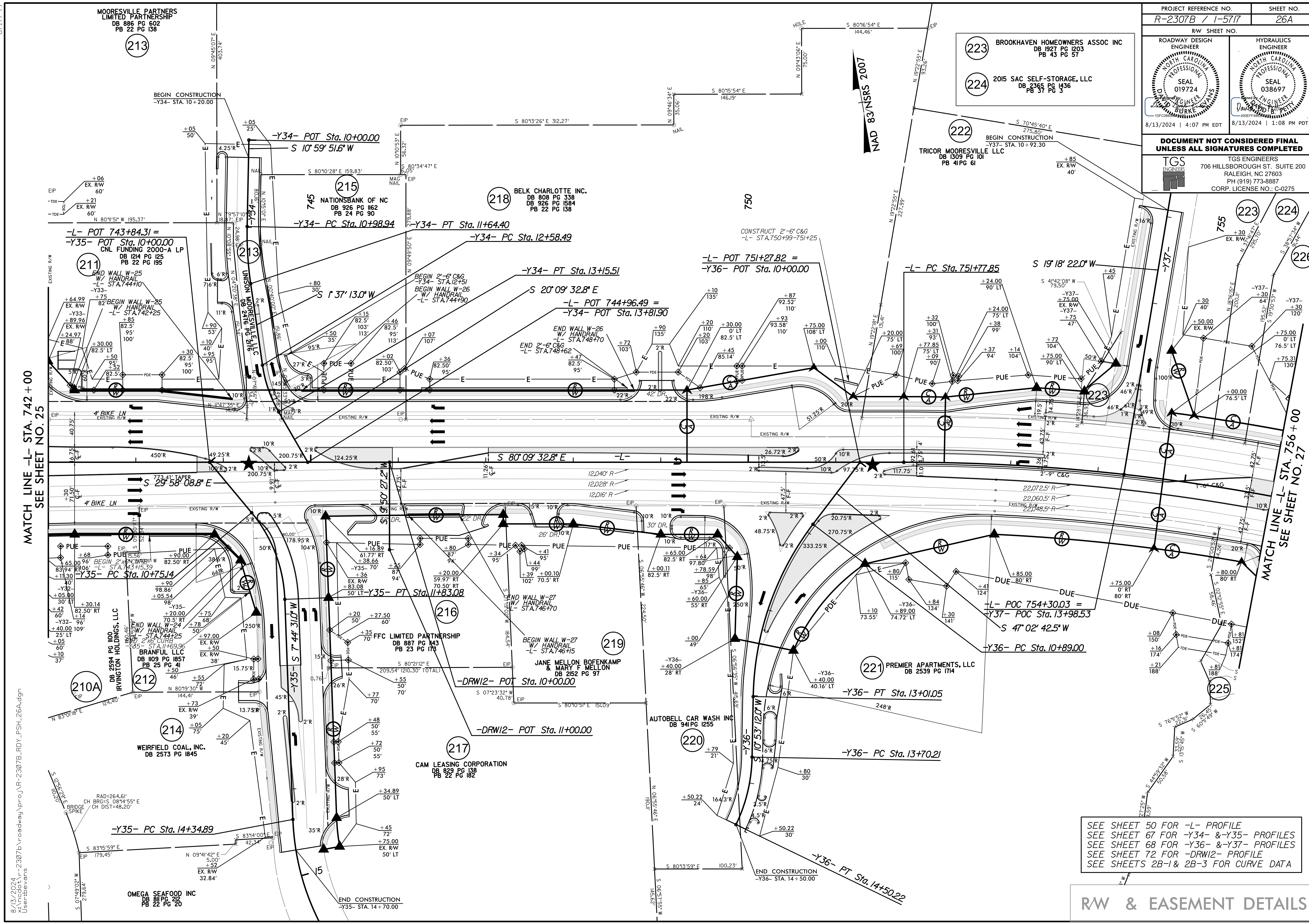
MATCH LINE -L- STA. 756 +00
SEE SHEET NO. 27



SEE SHEET 50 FOR -L- PROFILE
SEE SHEET 67 FOR -Y34- & -Y35- PROFILES
SEE SHEET 68 FOR -Y36- & -Y37- PROFILES
SEE SHEET 72 FOR -DRW12- PROFILE
SEE SHEETS 2B-1 & 2B-3 FOR CURVE DATA
SEE SHEET 26A FOR R/W & EASEMENT DETAILS AND DIMENSIONS

8/13/2024
C:\Users\bevens\OneDrive\Documents\2307b\roadway\proj\AR-2307B.RDY_PSH_26.dgn
User: bevens

8/17/24



MATCH LINE -L- STA. 742 + 00
SEE SHEET NO. 25

MATCH LINE -L- STA. 756 + 00
SEE SHEET NO. 27

PROJECT REFERENCE NO. R-2307B / 1-5117		SHEET NO. 26A	
RW SHEET NO.		HYDRAULICS ENGINEER	
ROADWAY DESIGN ENGINEER		SEAL 019724	
223 BROOKHAVEN HOMEOWNERS ASSOC INC DB 1927 PG 1203 PB 43 PG 57		SEAL 038697	
224 2015 SAC SELF-STORAGE, LLC DB 2365 PG 1436 PB 37 PG 3		SEAL 019724	
8/13/2024 4:07 PM EDT		8/13/2024 1:08 PM PDT	
DOCUMENT NOT CONSIDERED FINAL UNLESS ALL SIGNATURES COMPLETED			
TGS ENGINEERS 706 HILLSBOROUGH ST. SUITE 200 RALEIGH, NC 27603 PH (919) 773-8887 CORP. LICENSE NO.: C-0275		TGS ENGINEERS 706 HILLSBOROUGH ST. SUITE 200 RALEIGH, NC 27603 PH (919) 773-8887 CORP. LICENSE NO.: C-0275	

SEE SHEET 50 FOR -L- PROFILE
 SEE SHEET 67 FOR -Y34- & -Y35- PROFILES
 SEE SHEET 68 FOR -Y36- & -Y37- PROFILES
 SEE SHEET 72 FOR -DRW12- PROFILE
 SEE SHEETS 2B-1 & 2B-3 FOR CURVE DATA

RW & EASEMENT DETAILS

8/13/2024
 S:\Projects\2307b\roadway\proj\AR-2307B.RDY_PSH-26A.dgn
 User:bevans

MOOREVILLE PARTNERS
 LIMITED PARTNERSHIP
 DB 886 PG 602
 PB 22 PG 138

-L- POT 743+84.31 =
 -Y35- POT Sta. 10+00.00
 CNL FUNDING 2000-A LP
 DB 1214 PG 125
 PB 22 PG 195

-Y35- PC Sta. 10+75.14
 END WALL W-24
 W/ HANDRAIL
 -L- STA. 744+25

WEIRFIELD COAL, INC.
 DB 2573 PG 1845

OMEGA SEAFOOD INC
 DB 811 PG 202
 PB 22 PG 20

745
 NATIONSBANK OF NC
 DB 926 PG 162
 PB 24 PG 90

218 BELK CHARLOTTE INC.
 DB 808 PG 338
 DB 926 PG 1584
 PB 22 PG 138

FFC LIMITED PARTNERSHIP
 DB 887 PG 143
 PB 23 PG 178

CAM LEASING CORPORATION
 DB 829 PG 138
 PB 22 PG 182

JANE MELLON BOFENKAMP
 & MARY F MELLON
 DB 2152 PG 97

AUTOBELL CAR WASH INC
 DB 941 PG 1255

221 PREMIER APARTMENTS, LLC
 DB 2539 PG 1714

223 BROOKHAVEN HOMEOWNERS ASSOC INC
 DB 1927 PG 1203
 PB 43 PG 57

224 2015 SAC SELF-STORAGE, LLC
 DB 2365 PG 1436
 PB 37 PG 3

222 TRICOR MOOREVILLE LLC
 DB 1309 PG 101
 PB 41 PG 61

223

224

225

BEGIN CONSTRUCTION
 -Y34- STA. 10+20.00

BEGIN CONSTRUCTION
 -Y37- STA. 10+92.30

CONSTRUCT 2'-6" C&G
 -L- STA. 750+99-751+25

-L- POT 751+27.82 =
 -Y36- POT Sta. 10+00.00

-L- PC Sta. 751+77.85

-L- POC 754+30.03 =
 -Y37- POC Sta. 13+98.53
 S 4° 02' 42.5" W

-Y36- PC Sta. 10+89.00

-Y36- PT Sta. 13+01.05

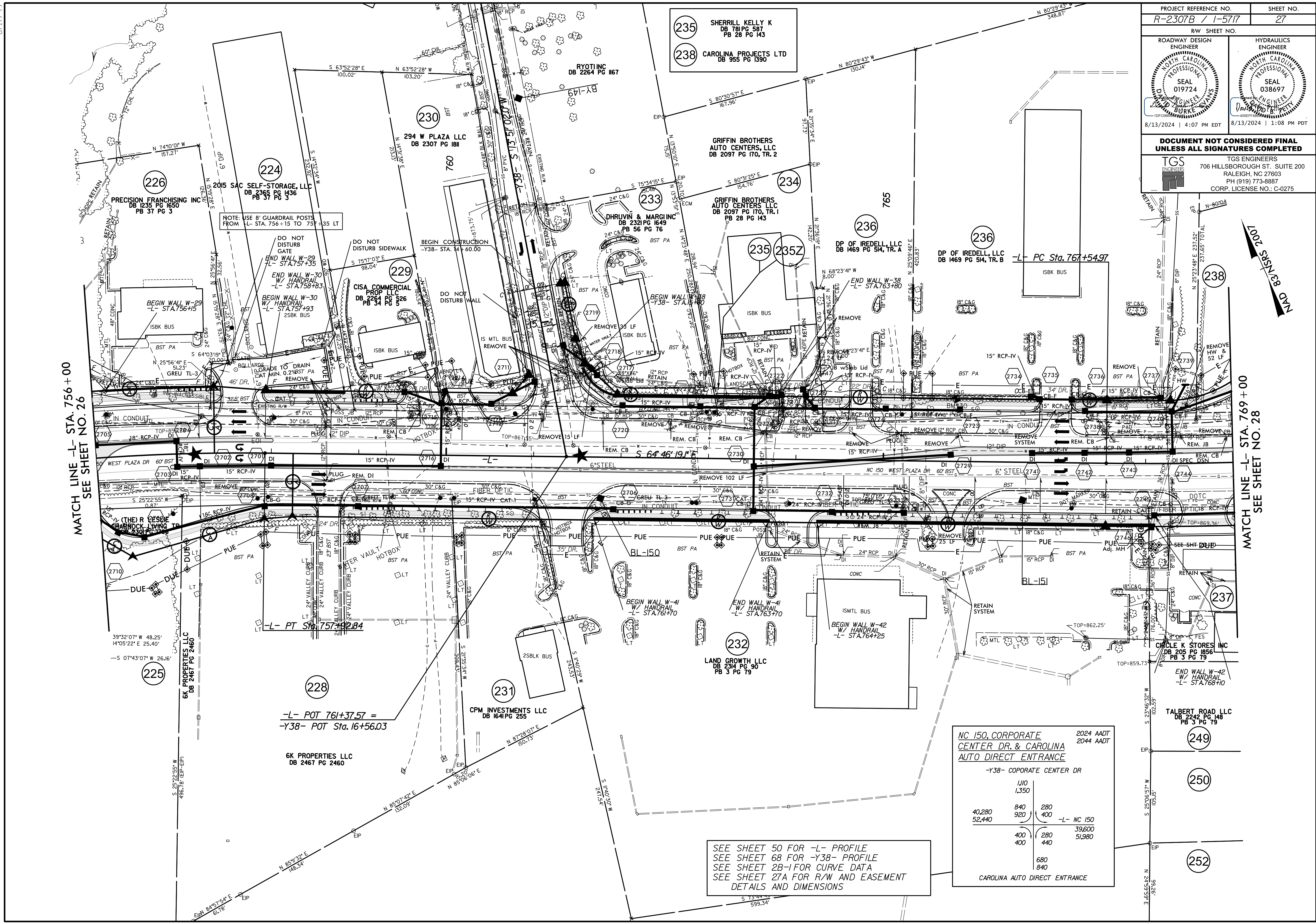
-Y36- PC Sta. 13+70.21

-Y36- PT Sta. 14+50.22

END CONSTRUCTION
 -Y35- STA. 14+70.00

END CONSTRUCTION
 -Y36- STA. 14+50.00

PROJECT REFERENCE NO. R-2307B / 1-5717	SHEET NO. 27
RW SHEET NO.	
ROADWAY DESIGN ENGINEER	HYDRAULICS ENGINEER
8/13/2024 4:07 PM EDT	8/13/2024 1:08 PM PDT
DOCUMENT NOT CONSIDERED FINAL UNLESS ALL SIGNATURES COMPLETED	
 TGS ENGINEERS 706 HILLSBOROUGH ST., SUITE 200 RALEIGH, NC 27603 PH (919) 773-8887 CORP. LICENSE NO.: C-0275	



MATCH LINE -L- STA. 756 + 00
SEE SHEET NO. 26

MATCH LINE -L- STA. 769 + 00
SEE SHEET NO. 28

SEE SHEET 50 FOR -L- PROFILE
 SEE SHEET 68 FOR -Y38- PROFILE
 SEE SHEET 2B-I FOR CURVE DATA
 SEE SHEET 27A FOR R/W AND EASEMENT
 DETAILS AND DIMENSIONS

NC 150 CORPORATE CENTER DR. & CAROLINA AUTO DIRECT ENTRANCE

2024 AADT
2044 AADT

-Y38- CORPORATE CENTER DR

1110	280	
1350	400	
40,280	840	-L- NC 150
52,440	920	39,600
	400	51,980
	400	440
	680	
	840	

CAROLINA AUTO DIRECT ENTRANCE

-L- POT 761+37.57 =
 -Y38- POT Sta. 16+56.03

6K PROPERTIES LLC
 DB 2467 PG 2460

CPM INVESTMENTS LLC
 DB 1641 PG 255

LAND GROWTH LLC
 DB 2314 PG 90
 PB 3 PG 79

TALBERT ROAD LLC
 DB 2242 PG 148
 PB 3 PG 79

CIRCLE K STORES INC
 DB 205 PG 1856
 PB 3 PG 79

6K PROPERTIES LLC
 DB 2467 PG 2460

PRECISION FRANCHISING INC
 DB 1235 PG 1650
 PB 37 PG 3

2015 SAC SELF-STORAGE, LLC
 DB 2365 PG 1436
 PB 37 PG 3

CISA COMMERCIAL PROP. LLC
 DB 2264 PG 526
 PB 34 PG 5

294 W PLAZA LLC
 DB 2307 PG 1811

GRIFIN BROTHERS AUTO CENTERS, LLC
 DB 2097 PG 170, TR. 2

GRIFIN BROTHERS AUTO CENTERS LLC
 DB 2097 PG 170, TR. 1
 PB 28 PG 143

DP OF IREDELL, LLC
 DB 1469 PG 514, TR. A

DP OF IREDELL, LLC
 DB 1469 PG 514, TR. B

ISBK BUS

ISMTL BUS
 BEGIN WALL W-42
 W/ HANDRAIL
 -L- STA. 764+25

25BLK BUS

-L- PT STA. 757+32.84

(THE R) RESIDE GRAMMACK LIVING TR

WEST PLAZA DR 60' BST

BEGIN WALL W-29
 -L- STA. 756+15

END WALL W-29
 W/ HANDRAIL
 -L- STA. 757+35

DO NOT DISTURB GATE

DO NOT DISTURB SIDEWALK




DO NOT DISTURB WALL

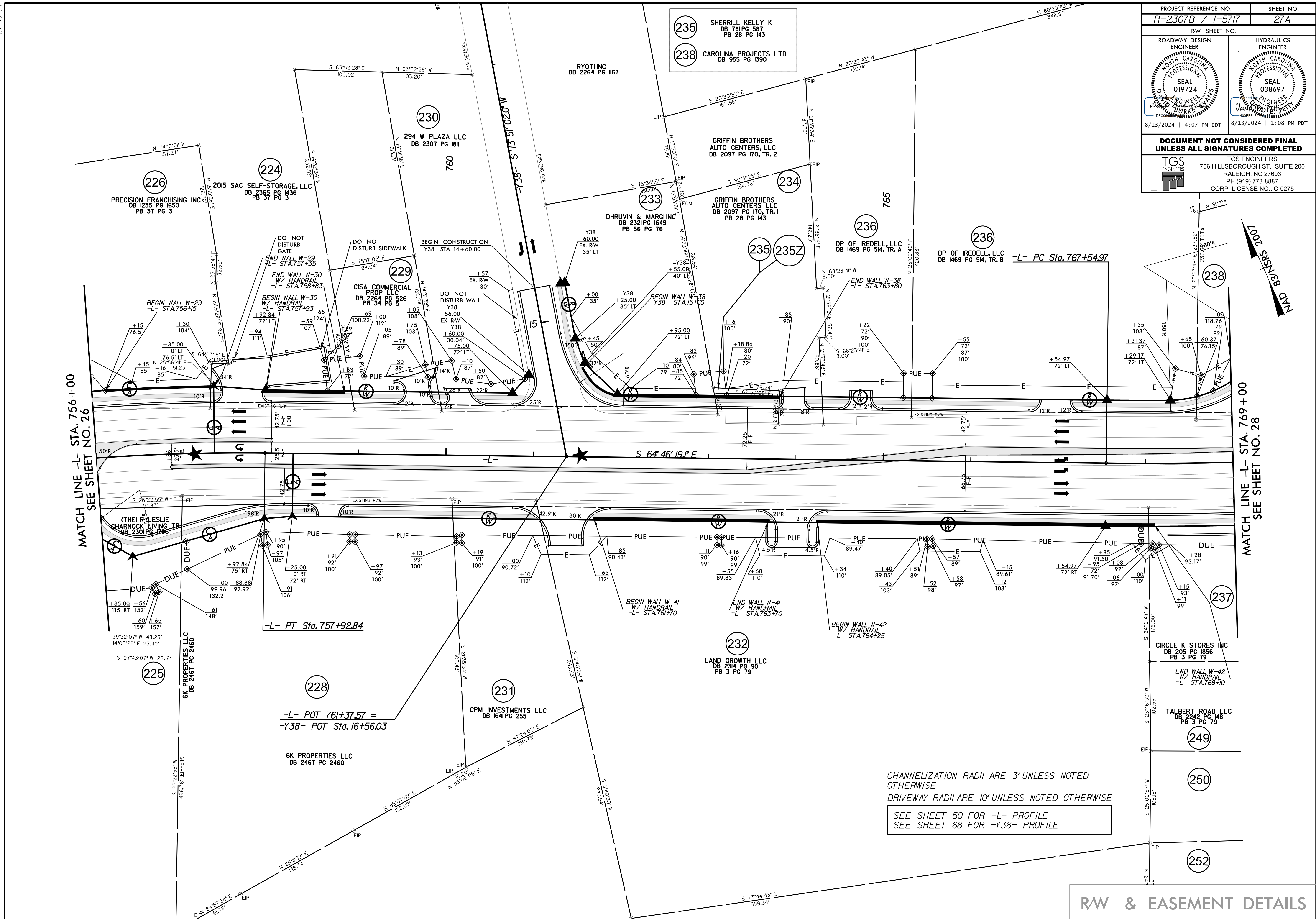
RYOTING INC
 DB 2264 PG 167

235 SHERRILL KELLY K
 DB 781 PG 587
 PB 28 PG 143

238 CAROLINA PROJECTS LTD
 DB 955 PG 1390

100' 2" SIGN
 NAD 83/NSRS




PROJECT REFERENCE NO. R-2307B / 1-5117		SHEET NO. 27A	
RW SHEET NO.		HYDRAULICS ENGINEER	
ROADWAY DESIGN ENGINEER		PROFESSIONAL SEAL 038697	
			
8/13/2024 4:07 PM EDT		8/13/2024 1:08 PM PDT	
DOCUMENT NOT CONSIDERED FINAL UNLESS ALL SIGNATURES COMPLETED			
		TGS ENGINEERS 706 HILLSBOROUGH ST., SUITE 200 RALEIGH, NC 27603 PH (919) 773-8887 CORP. LICENSE NO.: C-0275	



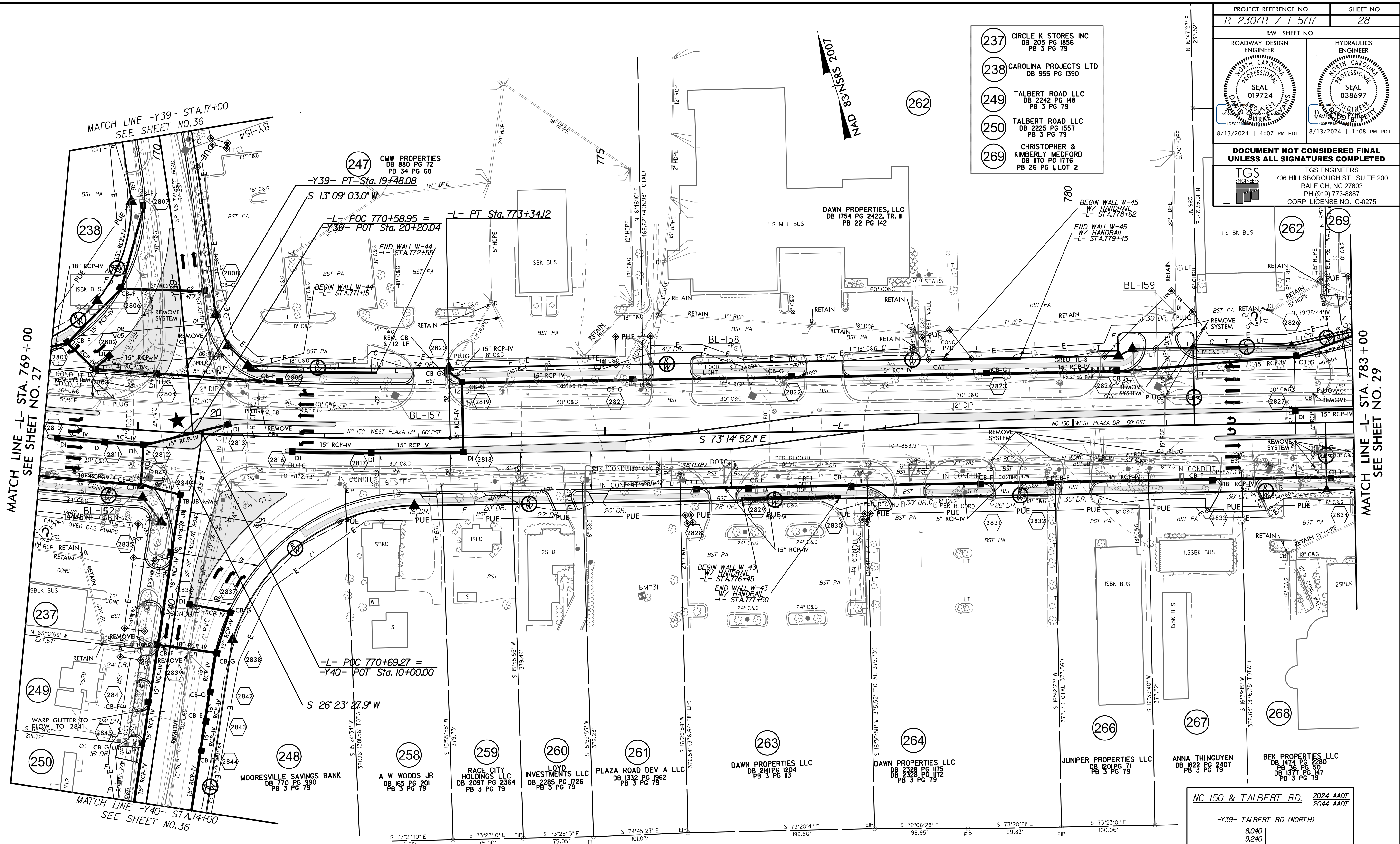
CHANNELIZATION RADII ARE 3' UNLESS NOTED OTHERWISE
 DRIVEWAY RADII ARE 10' UNLESS NOTED OTHERWISE
 SEE SHEET 50 FOR -L- PROFILE
 SEE SHEET 68 FOR -Y38- PROFILE

RW & EASEMENT DETAILS

8/17/24

PROJECT REFERENCE NO. R-2307B / 1-5717		SHEET NO. 28
RW SHEET NO.		HYDRAULICS ENGINEER
ROADWAY DESIGN ENGINEER		SEAL 019724
		
8/13/2024 4:07 PM EDT		8/13/2024 1:08 PM PDT
DOCUMENT NOT CONSIDERED FINAL UNLESS ALL SIGNATURES COMPLETED		
 TGS ENGINEERS 706 HILLSBOROUGH ST., SUITE 200 RALEIGH, NC 27603 PH (919) 773-8887 CORP. LICENSE NO.: C-0275		

- (237) CIRCLE K STORES INC
DB 205 PG 1856
PB 3 PG 79
- (238) CAROLINA PROJECTS LTD
DB 955 PG 1390
- (249) TALBERT ROAD LLC
DB 2242 PG 148
PB 3 PG 79
- (250) TALBERT ROAD LLC
DB 2225 PG 1557
PB 3 PG 79
- (269) CHRISTOPHER & KIMBERLY MEDFORD
DB 170 PG 1776
PB 26 PG 1, LOT 2



MATCH LINE -L- STA. 769 +00
SEE SHEET NO. 27

MATCH LINE -L- STA. 783 +00
SEE SHEET NO. 29

CHANNELIZATION RADII ARE 3' UNLESS NOTED OTHERWISE
 DRIVEWAY RADII ARE 10' UNLESS NOTED OTHERWISE

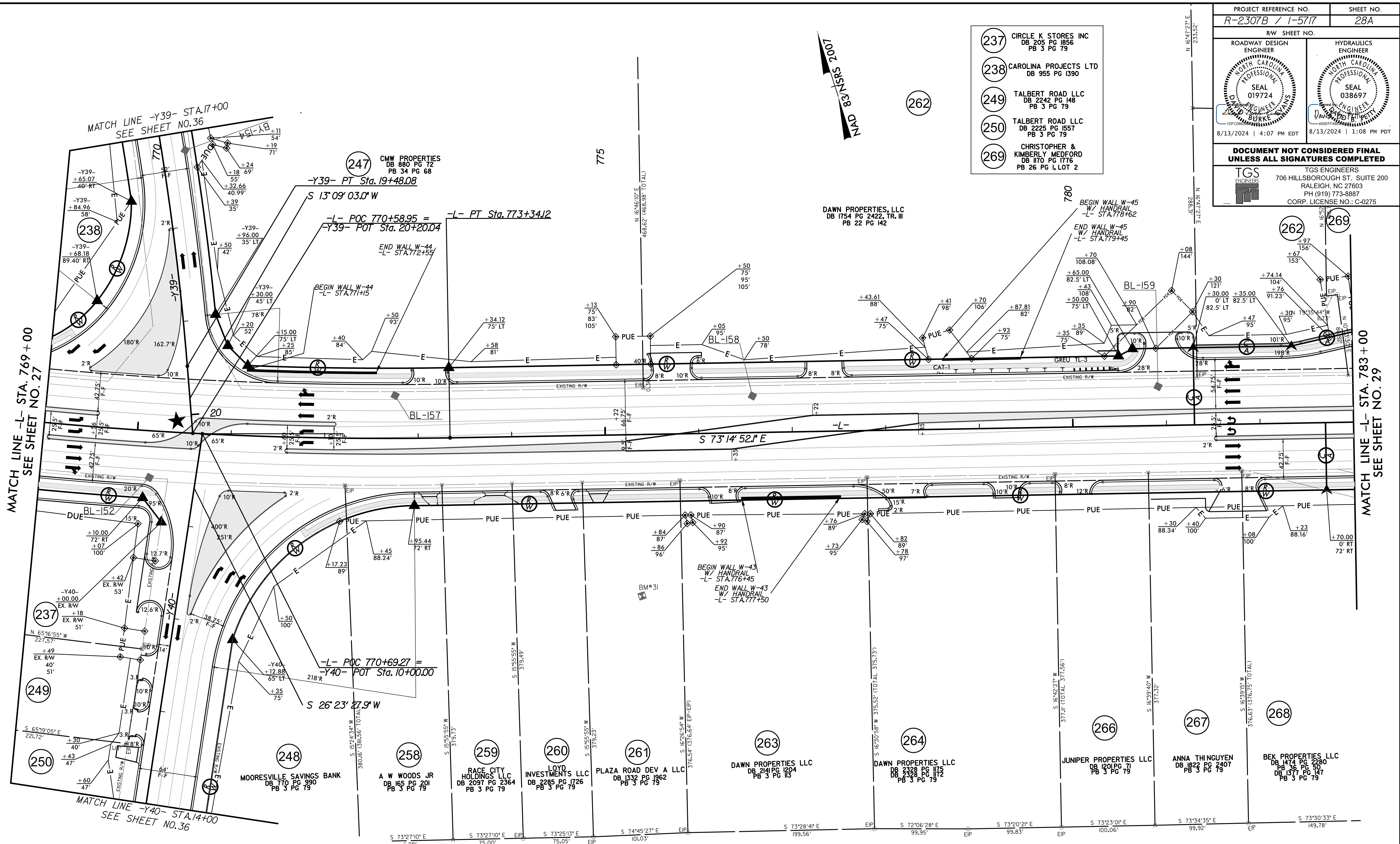
SEE SHEET 51 FOR -L- PROFILE
 SEE SHEET 69 FOR -Y39- & -Y40- PROFILES
 SEE SHEET 2B-1 & 2B-3 FOR CURVE DATA
 SEE SHEET 28A FOR R/W AND EASEMENT DETAILS AND DIMENSIONS

NC 150 & TALBERT RD.		
-Y39- TALBERT RD (NORTH)		
8,040 9,240		
39,580 51,980	3,220 3,700	2,220 2,700
	-L- NC 150	
	1,440 1,520	5,030 5,750
		42,770 55,210
		9,070 10,110
-Y40- TALBERT RD (SOUTH)		

8/13/2024
User: beavans

8/17/24

PROJECT REFERENCE NO. R-2307B / I-5717		SHEET NO. 28A	
RW SHEET NO.		HYDRAULICS ENGINEER	
ROADWAY DESIGN ENGINEER		PROFESSIONAL SEAL 019724	
237 CIRCLE K STORES INC DB 205 PG 1856 PB 3 PG 79		238 CAROLINA PROJECTS LTD DB 955 PG 1390	
249 TALBERT ROAD LLC DB 2242 PG 148 PB 3 PG 79		250 TALBERT ROAD LLC DB 2225 PG 1557 PB 3 PG 79	
269 CHRISTOPHER & KIMBERLY MEDFORD DB 170 PG 1776 PB 26 PG 1, LOT 2		262	
<p>DOCUMENT NOT CONSIDERED FINAL UNLESS ALL SIGNATURES COMPLETED</p> <p>TGS ENGINEERS 706 HILLSBOROUGH ST., SUITE 200 RALEIGH, NC 27603 PH (919) 773-8887 CORP. LICENSE NO.: C-0275</p>			






CHANNELIZATION RADII ARE 3' UNLESS NOTED OTHERWISE
 DRIVEWAY RADII ARE 10' UNLESS NOTED OTHERWISE

SEE SHEET 51 FOR -L- PROFILE
 SEE SHEET 69 FOR -Y39- & -Y40- PROFILES
 SEE SHEET 2B-1 & 2B-3 FOR CURVE DATA

RW & EASEMENT DETAILS

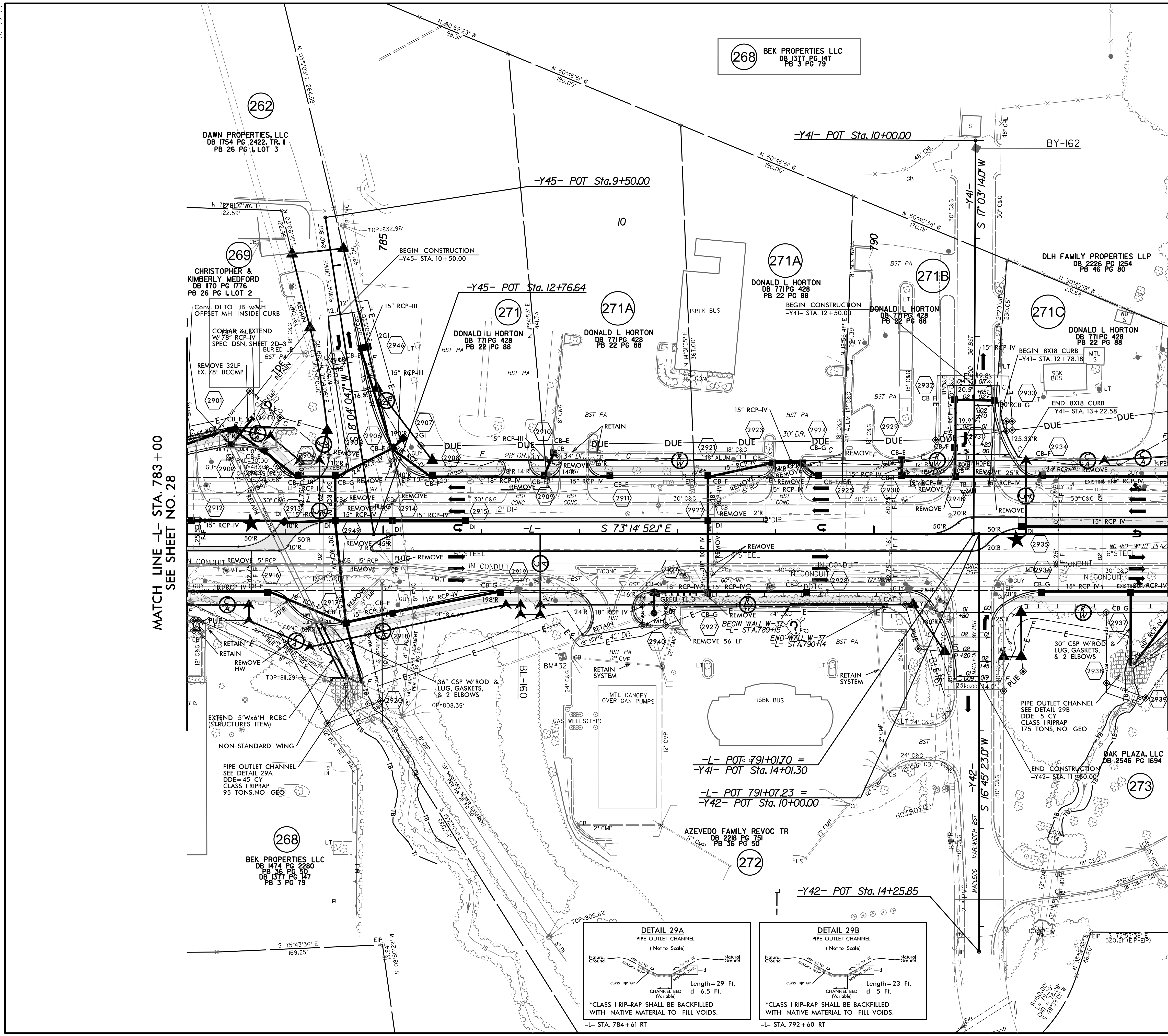
8/13/2024
 X:\ncdot\1-2307b\roadway\proj\NR-2307B-RDY_PSH_28A.dgn
 User:bevans

PROJECT REFERENCE NO. R-2307B / 1-5117		SHEET NO. 29	
RW SHEET NO.			
ROADWAY DESIGN ENGINEER		HYDRAULICS ENGINEER	
			
8/13/2024 4:07 PM EDT		8/13/2024 1:08 PM PDT	
DOCUMENT NOT CONSIDERED FINAL UNLESS ALL SIGNATURES COMPLETED			
		TGS ENGINEERS 706 HILLSBOROUGH ST., SUITE 200 RALEIGH, NC 27603 PH (919) 773-8887 CORP. LICENSE NO.: C-0275	

100% SCALED 8" = 1' MAX

MATCH LINE -L- STA. 783+00
SEE SHEET NO. 28

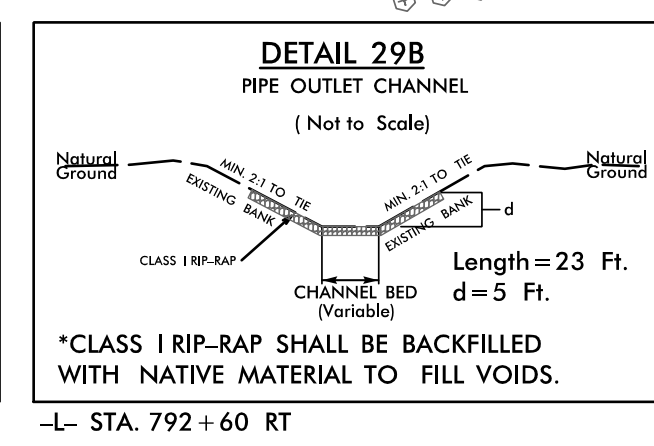
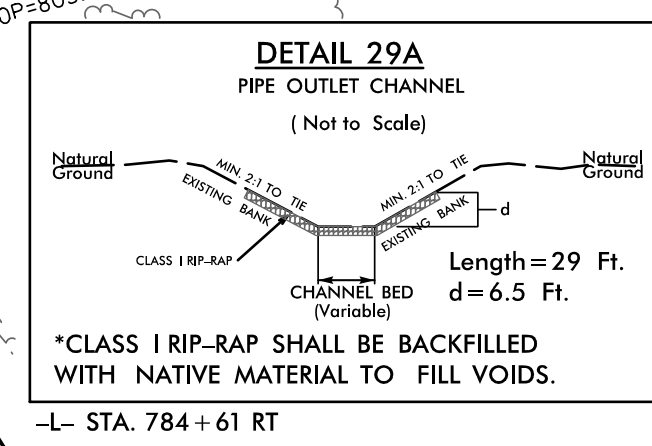
MATCH LINE -L- STA. 793+00
SEE SHEET NO. 30



NC 150 & MACLEOD DR.		2024 AADT	
		2044 AADT	
-Y41- MACLEOD DR.(NORTH)			
620		1100	
41600	310	310	-L- NC 150
54,480	550	550	
1,480		2,600	
1,640		3,080	
4,190		42,840	
-Y42- MACLEOD DR.(SOUTH)		4,830	

CHANNELIZATION RADII ARE 3' UNLESS NOTED OTHERWISE
DRIVEWAY RADII ARE 10' UNLESS NOTED OTHERWISE

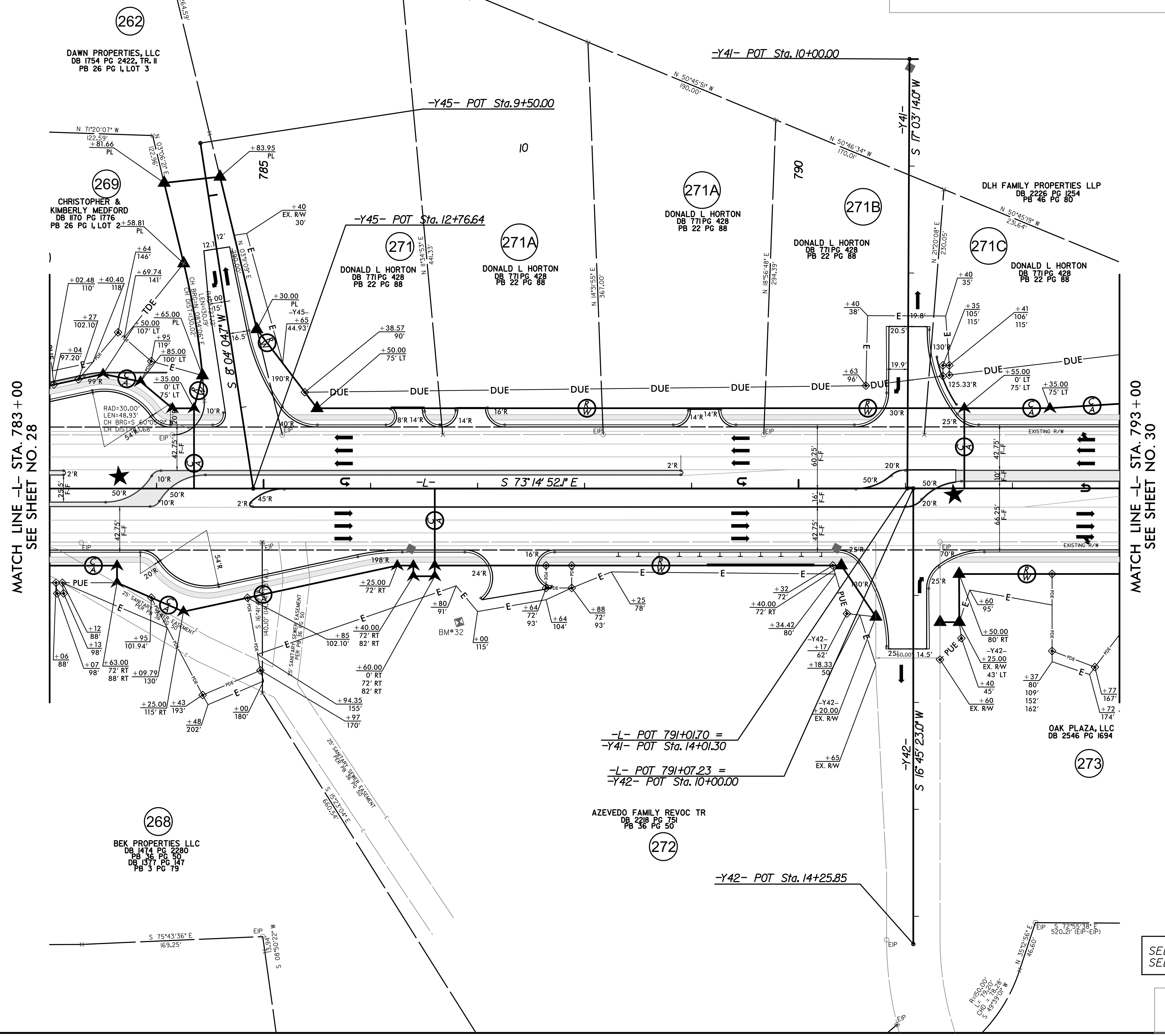
SEE SHEET 51 FOR -L- PROFILE
SEE SHEET 70 FOR -Y41-, -Y42-, & -Y45- PROFILES
SEE SHEET 29A FOR R/W AND EASEMENT DETAILS AND DIMENSIONS



8/17/24

PROJECT REFERENCE NO. <i>R-2307B / 1-5117</i>	SHEET NO. 29A
RW SHEET NO.	
ROADWAY DESIGN ENGINEER 	HYDRAULICS ENGINEER
8/13/2024 4:07 PM EDT	8/13/2024 1:08 PM PDT
DOCUMENT NOT CONSIDERED FINAL UNLESS ALL SIGNATURES COMPLETED	
TGS ENGINEERS 706 HILLSBOROUGH ST., SUITE 200 RALEIGH, NC 27603 PH (919) 773-8887 CORP. LICENSE NO.: C-0275	

R/W & EASEMENT DETAILS



MATCH LINE -L- STA. 783+00
SEE SHEET NO. 28

MATCH LINE -L- STA. 793+00
SEE SHEET NO. 30

1002 SPAN 8' ROAD

CHANNELIZATION RADII ARE 3' UNLESS NOTED OTHERWISE
DRIVEWAY RADII ARE 10' UNLESS NOTED OTHERWISE

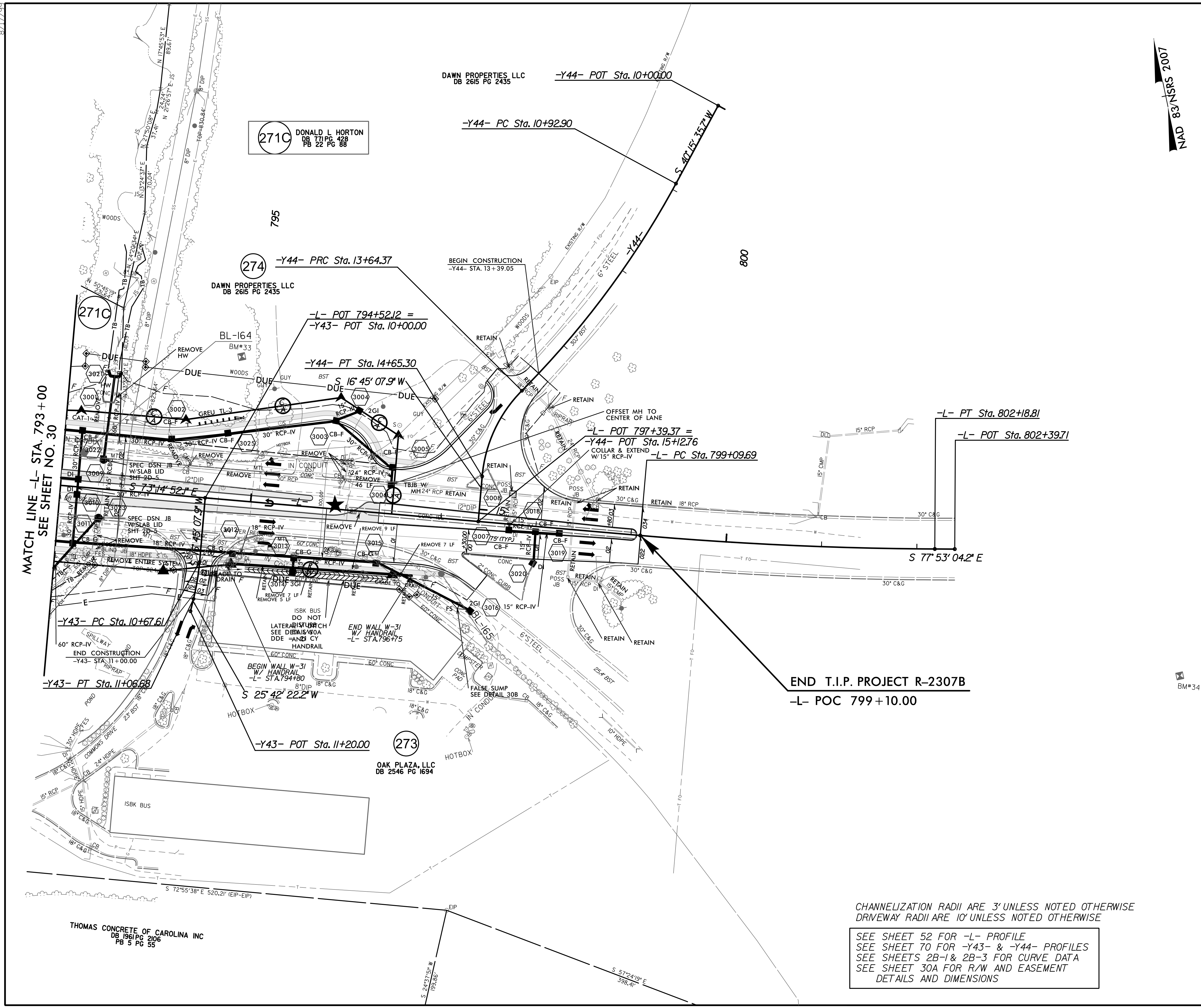
SEE SHEET 51 FOR -L- PROFILE
SEE SHEET 70 FOR -Y41-, -Y42-, & -Y45- PROFILES

R/W & EASEMENT DETAILS

8/13/2024 10:58:00 AM
User: bburke
Project: R-2307B-Roadway\proj\Roadway\proj\Roadway\RDY_PSH_19a.dgn

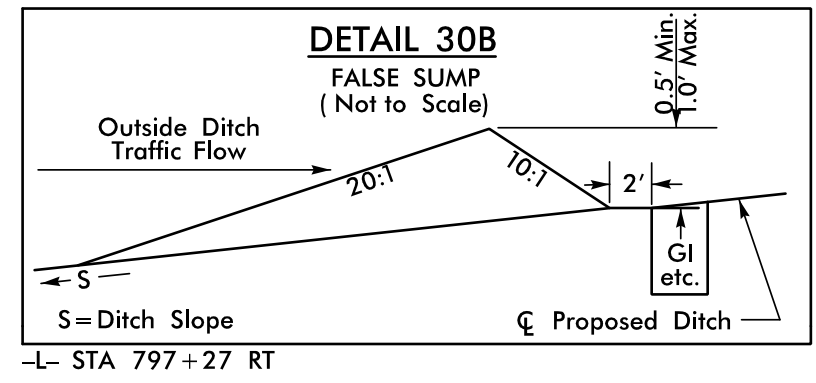
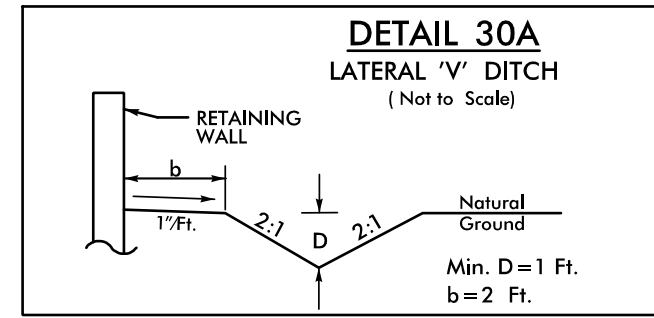
PROJECT REFERENCE NO. <i>R-2307B / 1-5717</i>	SHEET NO. 30
RW SHEET NO.	
ROADWAY DESIGN ENGINEER 	HYDRAULICS ENGINEER
8/13/2024 4:07 PM EDT	8/13/2024 1:08 PM PDT
DOCUMENT NOT CONSIDERED FINAL UNLESS ALL SIGNATURES COMPLETED	
TGS ENGINEERS 706 HILLSBOROUGH ST., SUITE 200 RALEIGH, NC 27603 PH (919) 773-8887 CORP. LICENSE NO.: C-0275	

NAD 83/NSRS 2007



MATCH LINE -L- STA. 793 +00
SEE SHEET NO. 30

END T.I.P. PROJECT R-2307B
-L- POC 799 +10.00



CHANNELIZATION RADII ARE 3' UNLESS NOTED OTHERWISE
 DRIVEWAY RADII ARE 10' UNLESS NOTED OTHERWISE

SEE SHEET 52 FOR -L- PROFILE
 SEE SHEET 70 FOR -Y43- & -Y44- PROFILES
 SEE SHEETS 2B-1 & 2B-3 FOR CURVE DATA
 SEE SHEET 30A FOR R/W AND EASEMENT
 DETAILS AND DIMENSIONS

THOMAS CONCRETE OF CAROLINA INC
DB 1961 PG 2106
PB 5 PG 55

OAK PLAZA, LLC
DB 2546 PG 1694

DAWN PROPERTIES, LLC
DB 2615 PG 2435


271C DONALD L. HORTON
DB 171 PG 428
PB 22 PG 68

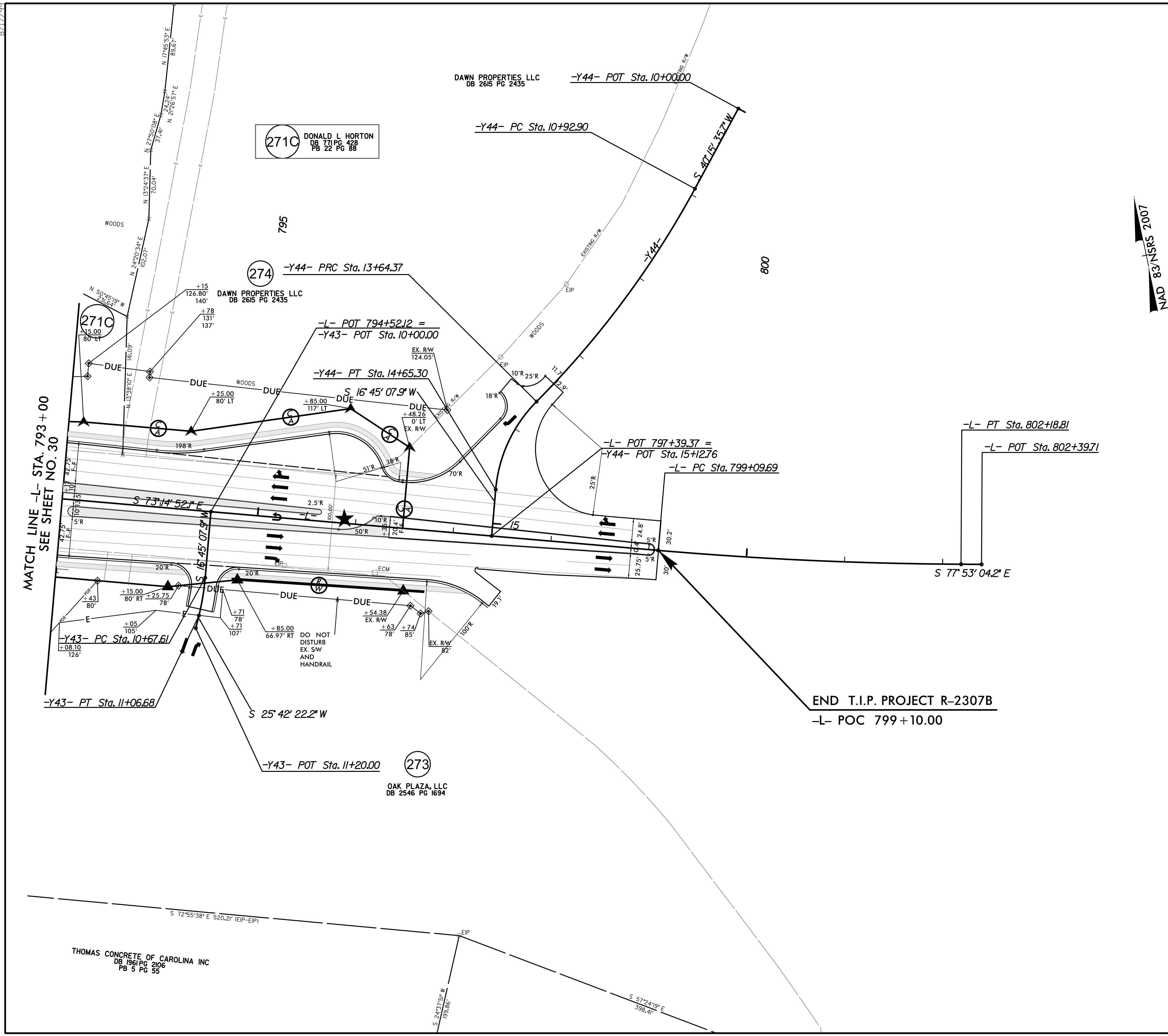
274 DAWN PROPERTIES, LLC
DB 2615 PG 2435

273 OAK PLAZA, LLC
DB 2546 PG 1694

BM#34

BL-166

PROJECT REFERENCE NO. <i>R-2307B / 1-5117</i>	SHEET NO. 30A
RW SHEET NO.	
ROADWAY DESIGN ENGINEER SEAL 019724 <i>David B. Burke</i>	HYDRAULICS ENGINEER SEAL 038697 <i>David B. Burke</i>
8/13/2024 4:07 PM EDT	8/13/2024 1:08 PM PDT
DOCUMENT NOT CONSIDERED FINAL UNLESS ALL SIGNATURES COMPLETED	
 TGS ENGINEERS 706 HILLSBOROUGH ST. SUITE 200 RALEIGH, NC 27603 PH (919) 773-8887 CORP. LICENSE NO.: C-0275	



MATCH LINE -L- STA. 793+00
SEE SHEET NO. 30

THOMAS CONCRETE OF CAROLINA INC
DB 1961 PG 2106
PB 5 PG 55

SEE SHEET 52 FOR -L- PROFILE
SEE SHEET 70 FOR -Y43- & -Y44- PROFILES
SEE SHEETS 2B-1 & 2B-3 FOR CURVE DATA

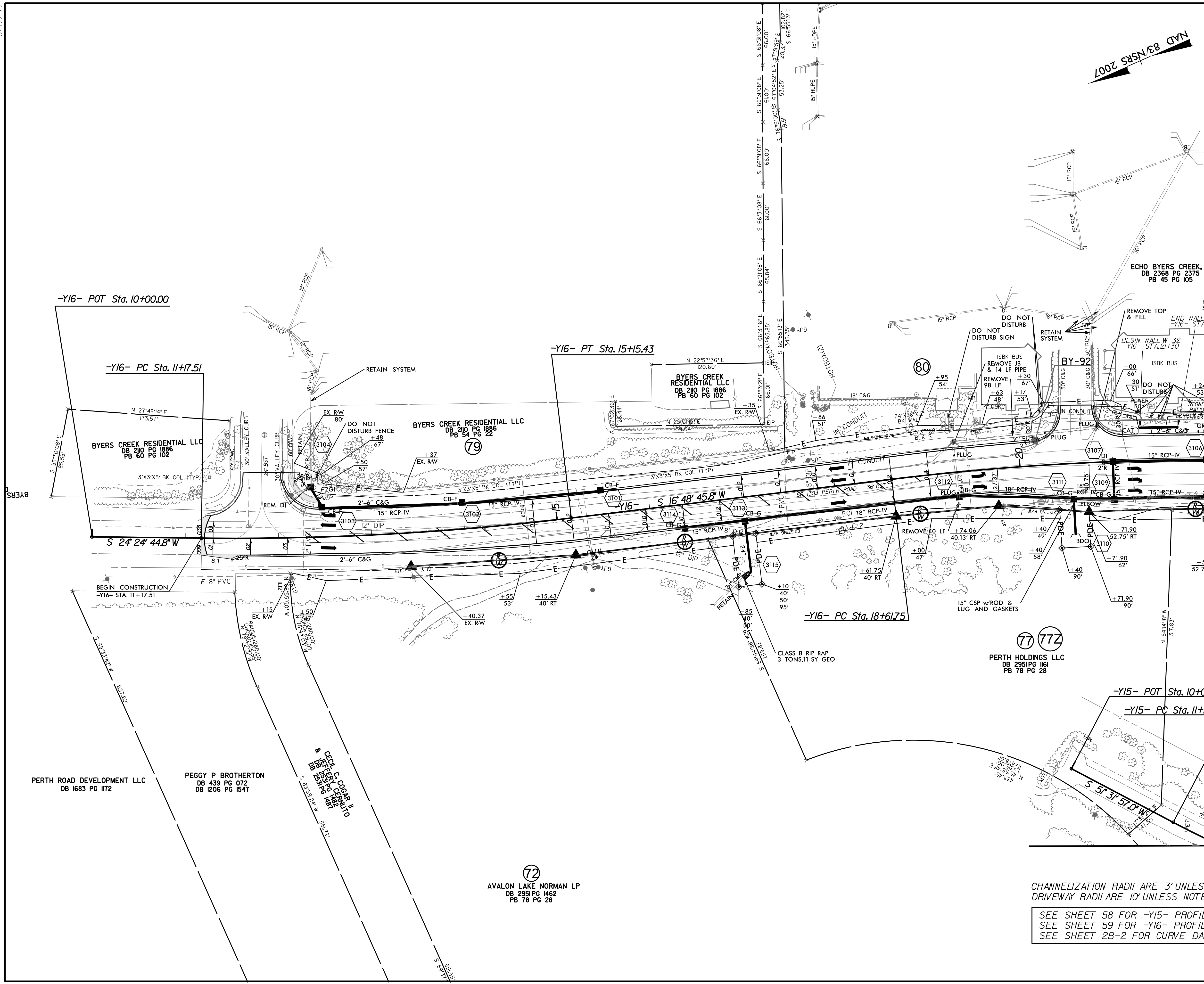
CHANNELIZATION RADII ARE 3' UNLESS NOTED OTHERWISE
DRIVEWAY RADII ARE 10' UNLESS NOTED OTHERWISE

RW & EASEMENT DETAILS

8/13/2024
x:\ncdot\1-2307b\roadway\proj\1-2307B_RDY_PSH_30A.dgn
User:bevans

8/17/24

PROJECT REFERENCE NO. R-2307B / 1-5117		SHEET NO. 31	
ROADWAY DESIGN ENGINEER		HYDRAULICS ENGINEER	
8/13/2024 4:07 PM EDT		8/13/2024 1:08 PM PDT	
DOCUMENT NOT CONSIDERED FINAL UNLESS ALL SIGNATURES COMPLETED			
		TGS ENGINEERS 706 HILLSBOROUGH ST., SUITE 200 RALEIGH, NC 27603 PH (919) 773-8887 CORP. LICENSE NO.: C-0275	



MATCH LINE -Y16- STA. 23+50
SEE SHEET NO. 18

MATCH LINE
SEE SHEET NO. 17

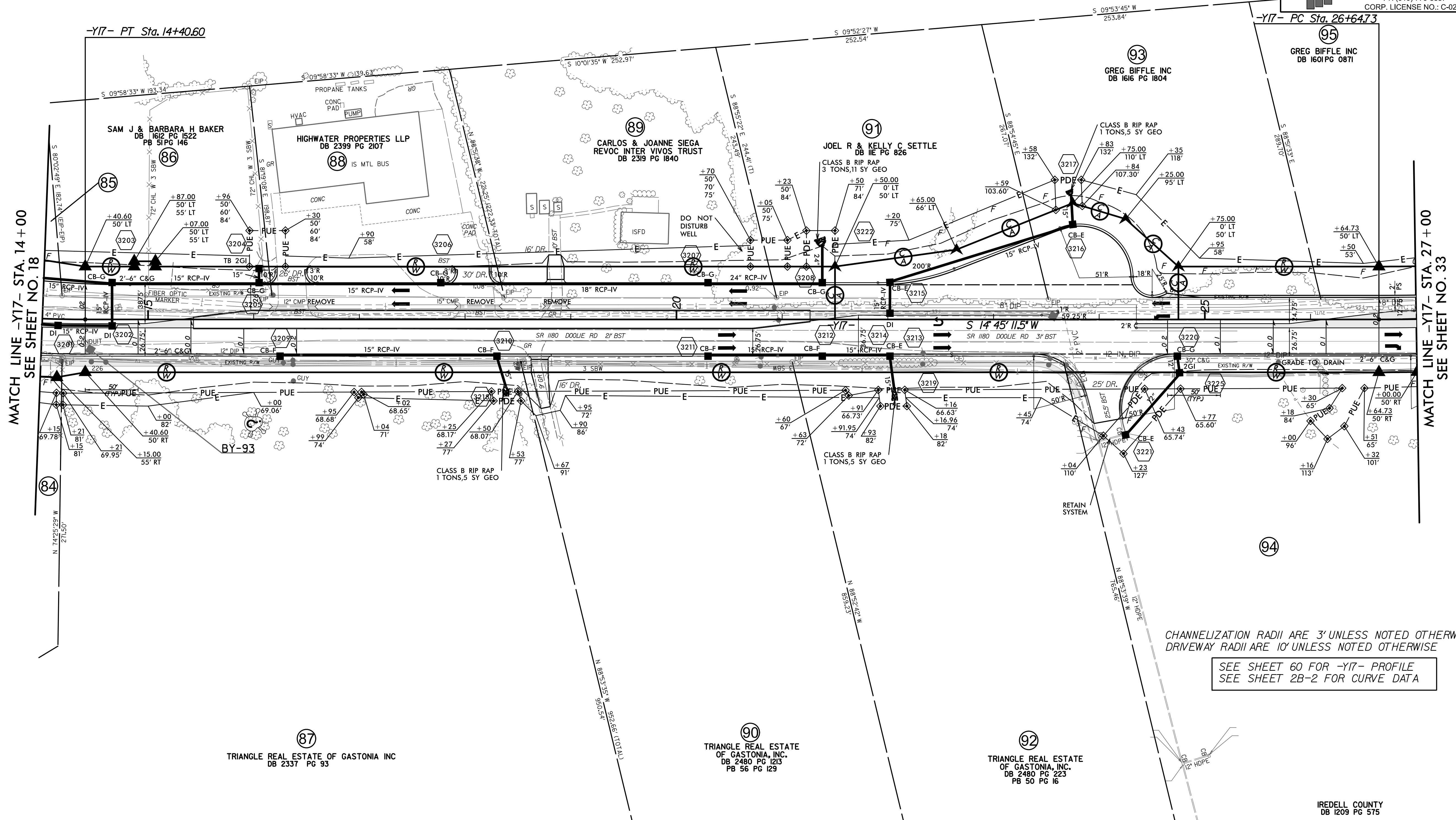
CHANNELIZATION RADII ARE 3' UNLESS NOTED OTHERWISE
 DRIVEWAY RADII ARE 10' UNLESS NOTED OTHERWISE

SEE SHEET 58 FOR -Y15- PROFILE
 SEE SHEET 59 FOR -Y16- PROFILE
 SEE SHEET 2B-2 FOR CURVE DATA

8/17/24

PROJECT REFERENCE NO. <i>R-2307B / 1-5717</i>		SHEET NO. <i>32</i>	
RW SHEET NO.			
ROADWAY DESIGN ENGINEER		HYDRAULICS ENGINEER	
8/13/2024 4:07 PM EDT		8/13/2024 1:08 PM PDT	
DOCUMENT NOT CONSIDERED FINAL UNLESS ALL SIGNATURES COMPLETED			
		TGS ENGINEERS 706 HILLSBOROUGH ST., SUITE 200 RALEIGH, NC 27603 PH (919) 773-8887 CORP. LICENSE NO.: C-0275	

NAD 83/NSRS 2007



MATCH LINE -Y17- STA. 14+00
SEE SHEET NO. 18

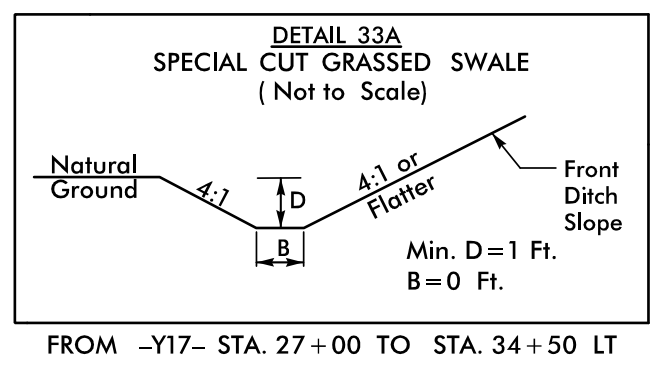
MATCH LINE -Y17- STA. 27+00
SEE SHEET NO. 33

CHANNELIZATION RADII ARE 3' UNLESS NOTED OTHERWISE
DRIVEWAY RADII ARE 10' UNLESS NOTED OTHERWISE

SEE SHEET 60 FOR -Y17- PROFILE
SEE SHEET 2B-2 FOR CURVE DATA

8/13/2024
X:\ncdot\1-2307b\roadway\proj\1-2307b\RDY_PSH_32.dgn
User:bevans

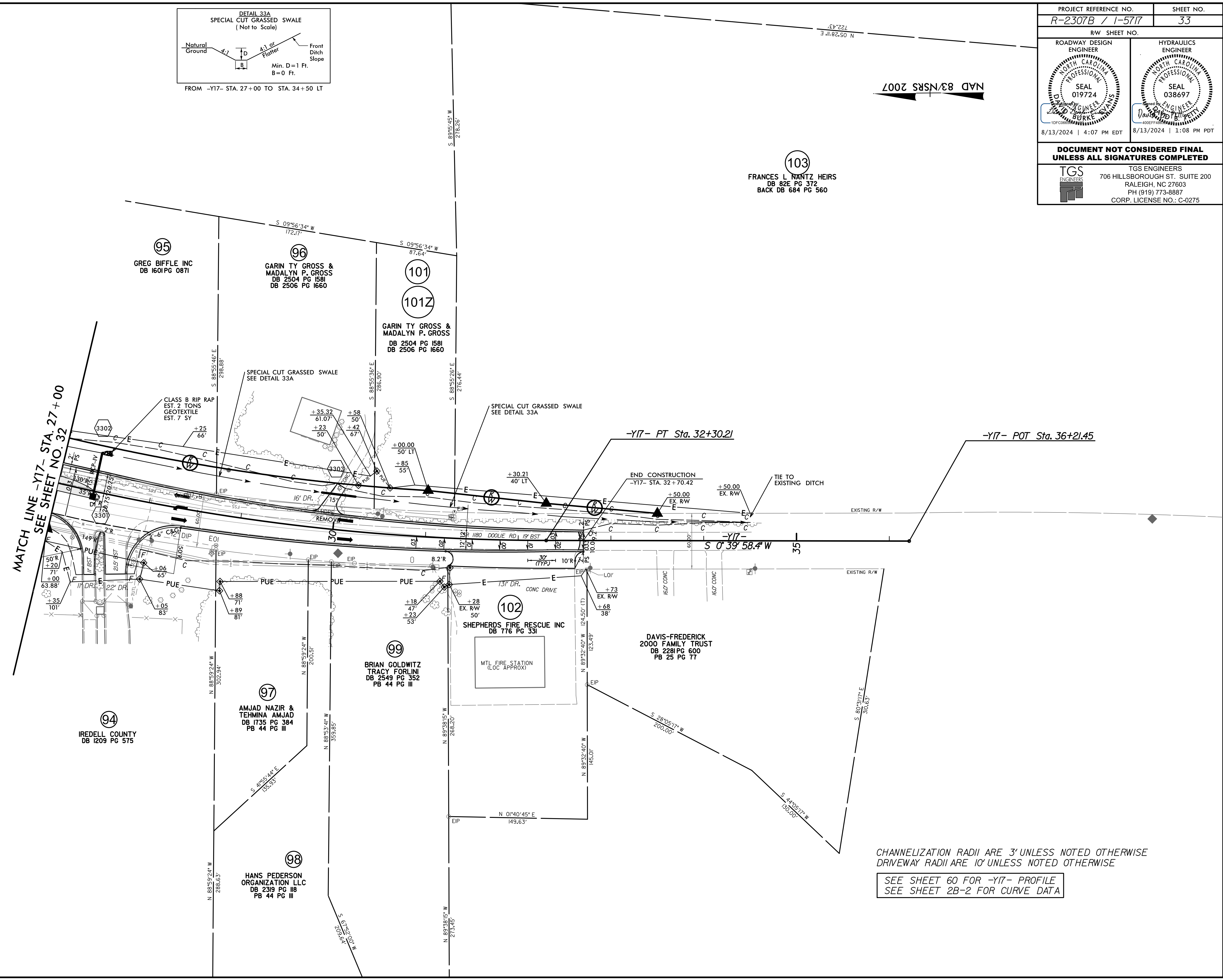
8/17/24



PROJECT REFERENCE NO. <i>R-2307B / 1-5117</i>		SHEET NO. 33	
RW SHEET NO.		HYDRAULICS ENGINEER	
ROADWAY DESIGN ENGINEER		HYDRAULICS ENGINEER	
8/13/2024 4:07 PM EDT		8/13/2024 1:08 PM PDT	
DOCUMENT NOT CONSIDERED FINAL UNLESS ALL SIGNATURES COMPLETED			
		TGS ENGINEERS 706 HILLSBOROUGH ST., SUITE 200 RALEIGH, NC 27603 PH (919) 773-8887 CORP. LICENSE NO.: C-0275	

NAD 83/NSRS 2007

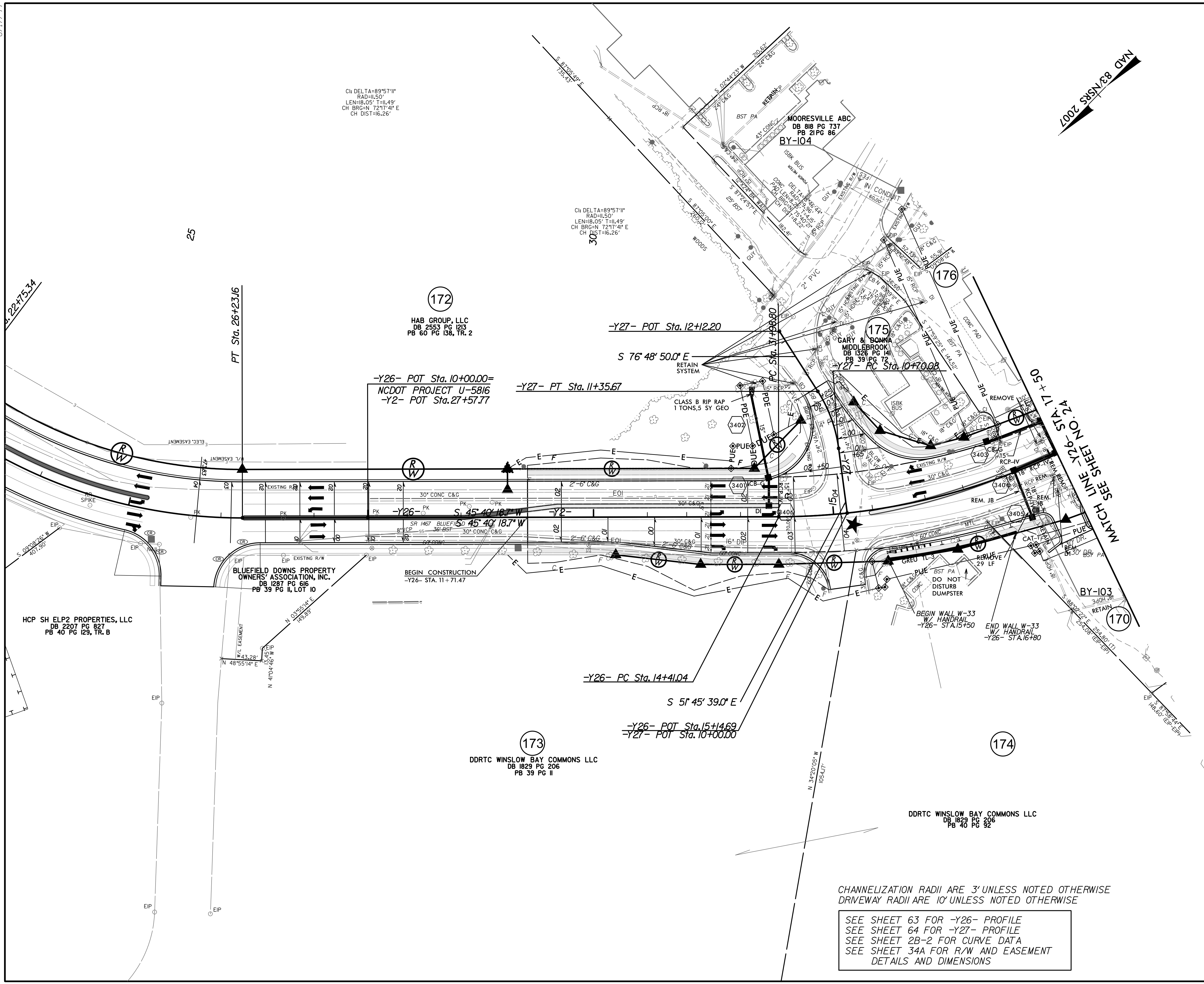
103
FRANCES L NANTZ HEIRS
DB 82E PG 372
BACK DB 684 PG 560



8/13/2024
x:\ncdot\1-r-2307b\roadway\proj\1R-2307B-RDY_PSH_33.dgn
User:bevans

8/17/24

PROJECT REFERENCE NO. R-2307B / 1-5717	SHEET NO. 34
RW SHEET NO.	
ROADWAY DESIGN ENGINEER 	HYDRAULICS ENGINEER
DOCUMENT NOT CONSIDERED FINAL UNLESS ALL SIGNATURES COMPLETED	
TGS ENGINEERS 706 HILLSBOROUGH ST. SUITE 200 RALEIGH, NC 27603 PH (919) 773-8887 CORP. LICENSE NO.: C-0275	



Ch: DELTA=89°57'11"
RAD=11.50'
LEN=18.05' T=11.49'
CH BRG=N 72°17'41" E
CH DIST=16.26'

Ch: DELTA=89°57'11"
RAD=11.50'
LEN=18.05' T=11.49'
CH BRG=N 72°17'41" E
CH DIST=16.26'

(172)
HAB GROUP, LLC
DB 2553 PG 1213
PB 60 PG 138, TR. 2

-Y26- POT Sta. 10+00.00=
NCDOT PROJECT U-5816
-Y2- POT Sta. 27+57.77

-Y27- PT Sta. 11+35.67

-Y27- POT Sta. 12+12.20

S 76° 48' 50.0" E
RETAIN SYSTEM

(175)
GARY & BONNA
MIDDLEBROOK
DB 1326 PG 141
PB 39 PG 72

-Y27- PC Sta. 10+70.08

BLUEFIELD DOWNS PROPERTY
OWNERS' ASSOCIATION, INC.
DB 1287 PG 618
PB 39 PG II, LOT 10

BEGIN CONSTRUCTION
-Y26- STA. 11+71.47

-Y26- PC Sta. 14+41.04

S 51° 45' 39.0" E

-Y26- POT Sta. 15+14.69
-Y27- POT Sta. 10+00.00




(173)
DDRTC WINSLOW BAY COMMONS LLC
DB 1829 PG 206
PB 39 PG II

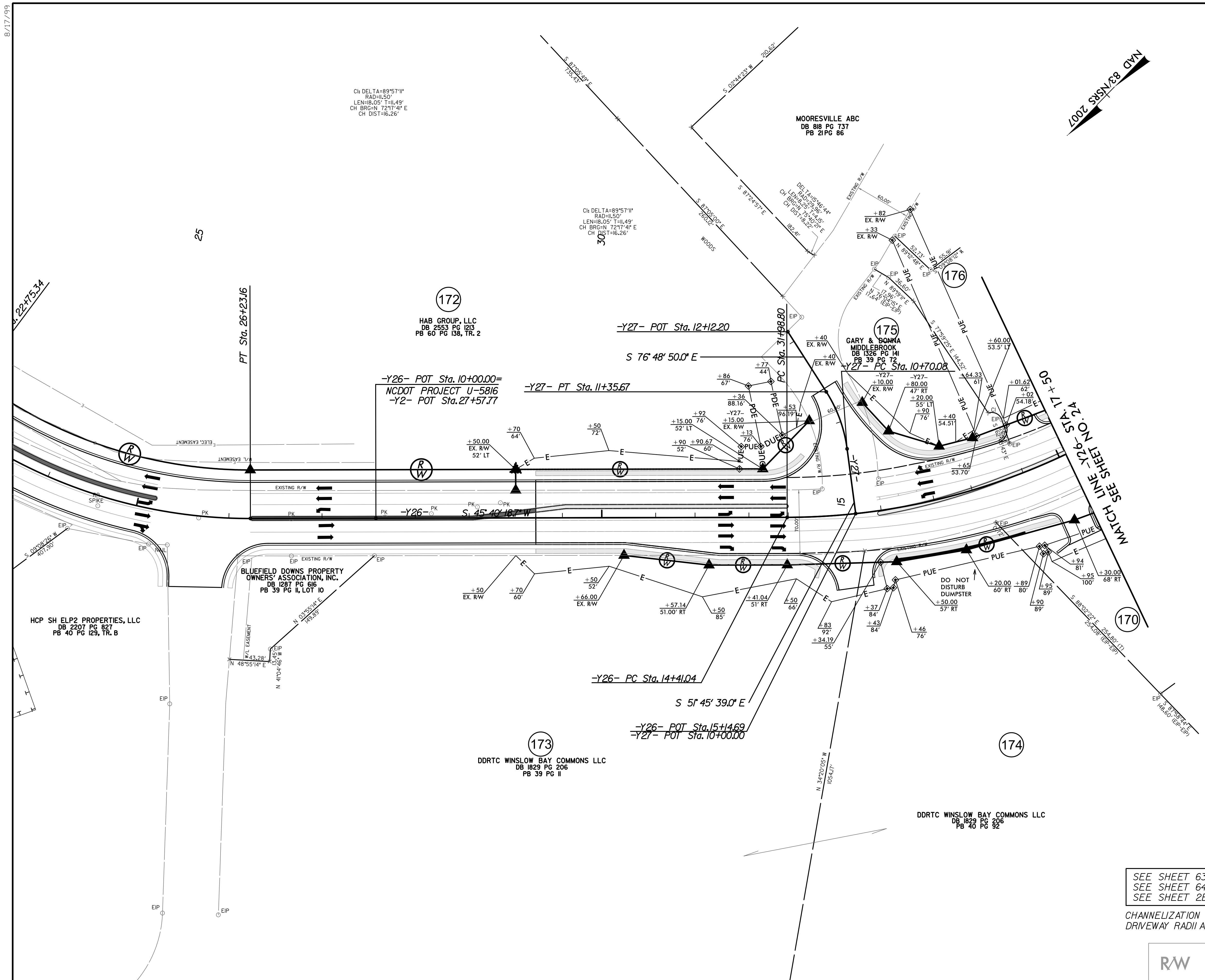
DDRTC WINSLOW BAY COMMONS LLC
DB 1829 PG 206
PB 40 PG 32

(174)

MATCH LINE -Y26- STA. 17+50

NAD 83 NGRS 2007

PROJECT REFERENCE NO. <i>R-2307B / 1-5717</i>		SHEET NO. 34A	
RW SHEET NO.			
ROADWAY DESIGN ENGINEER		HYDRAULICS ENGINEER	
			
8/13/2024 4:07 PM EDT		8/13/2024 1:08 PM PDT	
DOCUMENT NOT CONSIDERED FINAL UNLESS ALL SIGNATURES COMPLETED			
		TGS ENGINEERS 706 HILLSBOROUGH ST., SUITE 200 RALEIGH, NC 27603 PH (919) 773-8887 CORP. LICENSE NO.: C-0275	



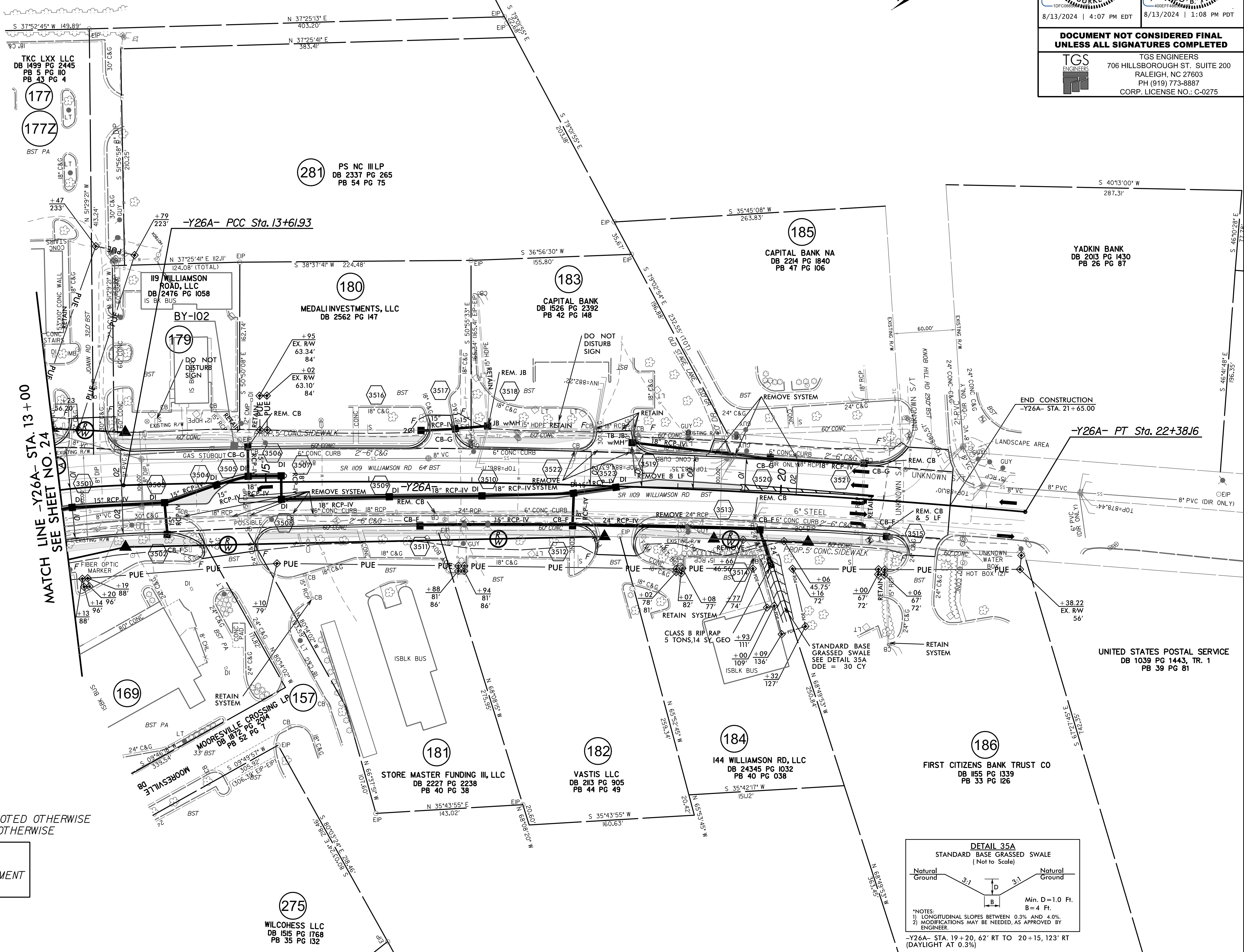
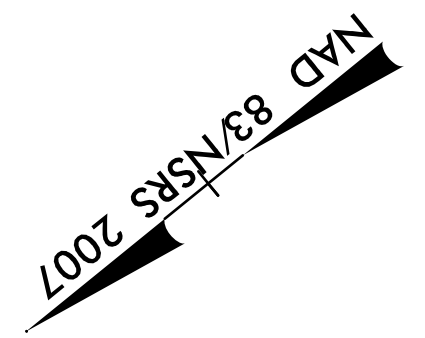
SEE SHEET 63 FOR -Y26- PROFILE
 SEE SHEET 64 FOR -Y27- PROFILE
 SEE SHEET 2B-2 FOR CURVE DATA

CHANNELIZATION RADII ARE 3' UNLESS NOTED OTHERWISE
 DRIVEWAY RADII ARE 10' UNLESS NOTED OTHERWISE

RW & EASEMENT DETAILS

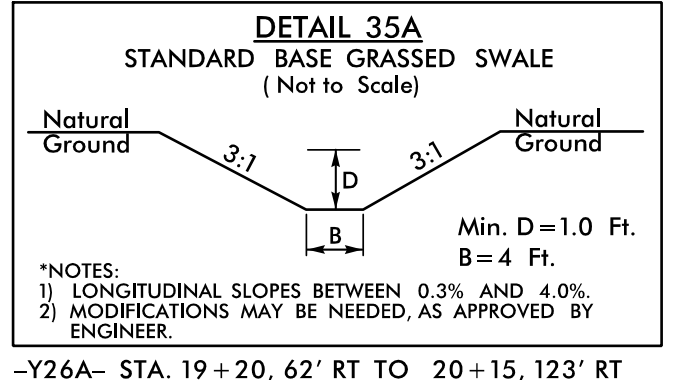
8/13/2024
 x:\ncdot\1-r-2307b\roadway\proj\1-r-2307b_rdy_psh_34a.dgn
 User:bevans

PROJECT REFERENCE NO. <i>R-2307B / 1-5117</i>		SHEET NO. 35	
ROADWAY DESIGN ENGINEER		HYDRAULICS ENGINEER	
8/13/2024 4:07 PM EDT		8/13/2024 1:08 PM PDT	
DOCUMENT NOT CONSIDERED FINAL UNLESS ALL SIGNATURES COMPLETED			
		TGS ENGINEERS 706 HILLSBOROUGH ST., SUITE 200 RALEIGH, NC 27603 PH (919) 773-8887 CORP. LICENSE NO.: C-0275	



CHANNELIZATION RADII ARE 3' UNLESS NOTED OTHERWISE
 DRIVEWAY RADII ARE 10' UNLESS NOTED OTHERWISE

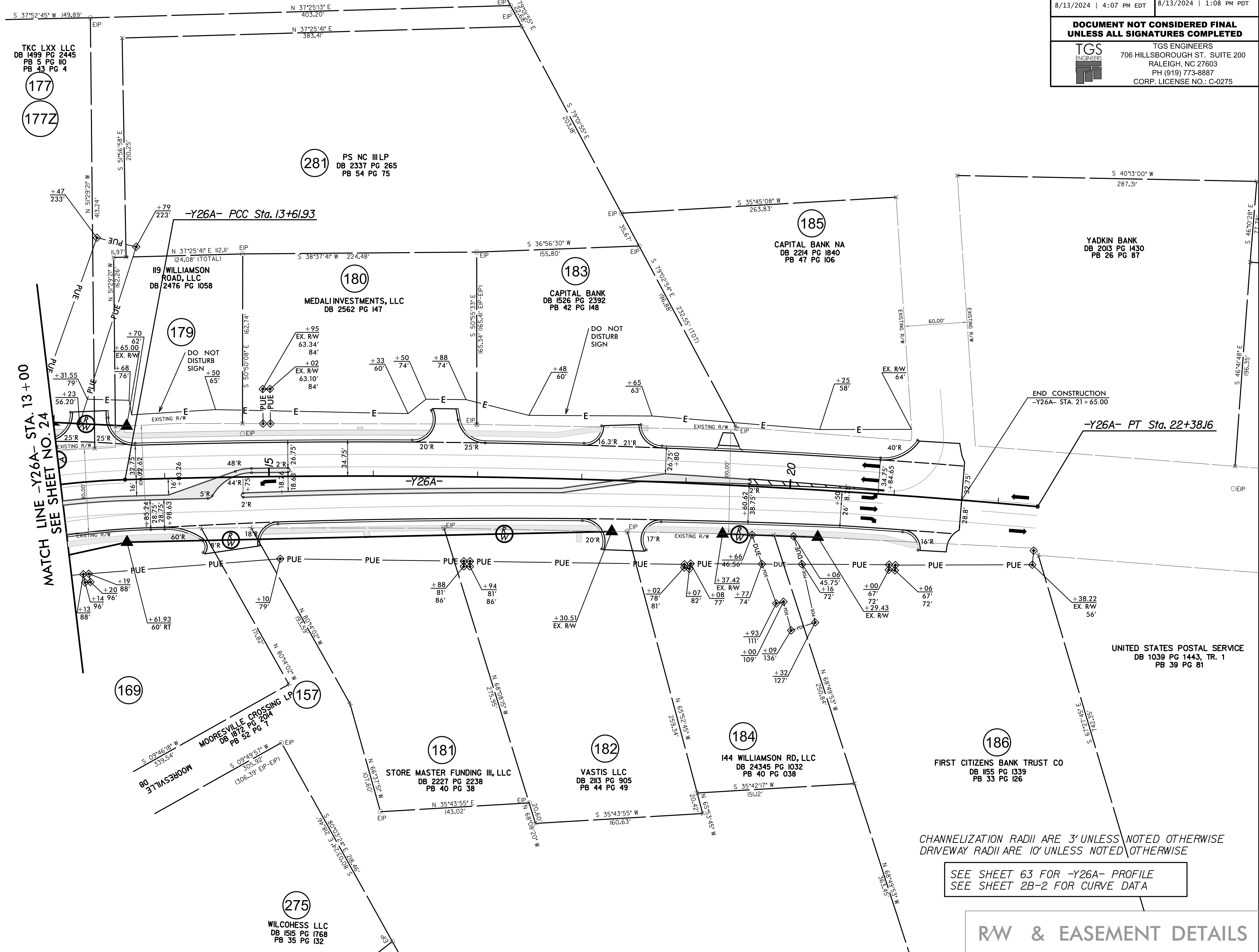
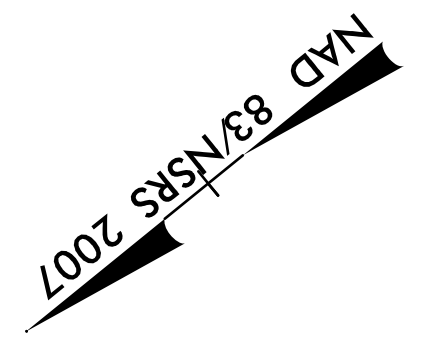
SEE SHEET 63 FOR -Y26A- PROFILE
 SEE SHEET 2B-2 FOR CURVE DATA
 SEE SHEET 35A FOR R/W AND EASEMENT
 DETAILS AND DIMENSIONS



-Y26A- STA. 19+20, 62' RT TO 20+15, 123' RT
 (DAYLIGHT AT 0.3%)

8/17/24

PROJECT REFERENCE NO. R-2307B / 1-5717		SHEET NO. 35A	
ROADWAY DESIGN ENGINEER		HYDRAULICS ENGINEER	
8/13/2024 4:07 PM EDT		8/13/2024 1:08 PM PDT	
DOCUMENT NOT CONSIDERED FINAL UNLESS ALL SIGNATURES COMPLETED			
		TGS ENGINEERS 706 HILLSBOROUGH ST., SUITE 200 RALEIGH, NC 27603 PH (919) 773-8887 CORP. LICENSE NO.: C-0275	



CHANNELIZATION RADII ARE 3' UNLESS NOTED OTHERWISE
DRIVEWAY RADII ARE 10' UNLESS NOTED OTHERWISE

SEE SHEET 63 FOR -Y26A- PROFILE
SEE SHEET 2B-2 FOR CURVE DATA

RW & EASEMENT DETAILS

8/13/2024
X:\ncdot\1-r-2307b\1-roadway\proj\1R-2307B-RDY_PSH_35A.dgn
User:bevans