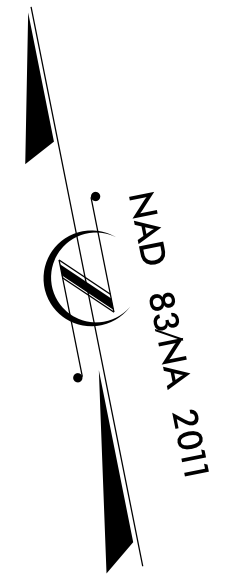


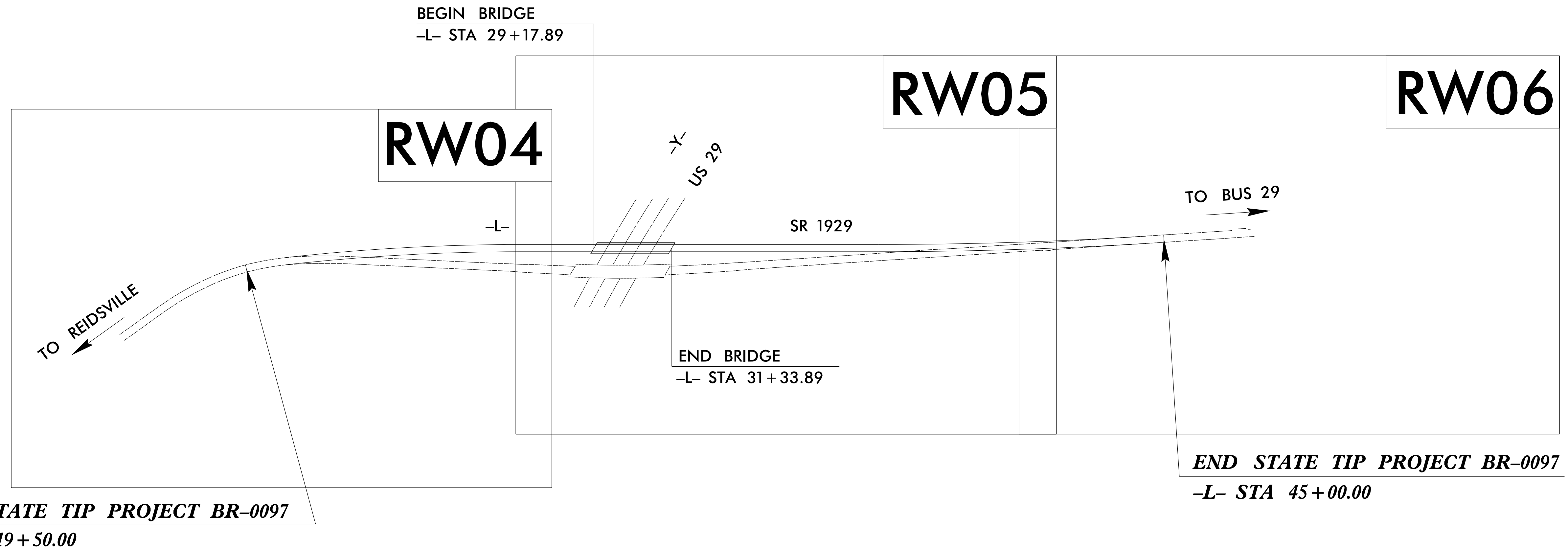
|       |                             |           |              |
|-------|-----------------------------|-----------|--------------|
| STATE | STATE PROJECT REFERENCE NO. | SHEET NO. | TOTAL SHEETS |
| N.C.  | BR-0097                     | RW01      |              |

STATE OF NORTH CAROLINA  
 DIVISION OF HIGHWAYS  
 SURVEY CONTROL, EXISTING CENTERLINES,  
 RIGHT OF WAY, EASEMENTS AND PROPERTY TIES

**ROCKINGHAM COUNTY**

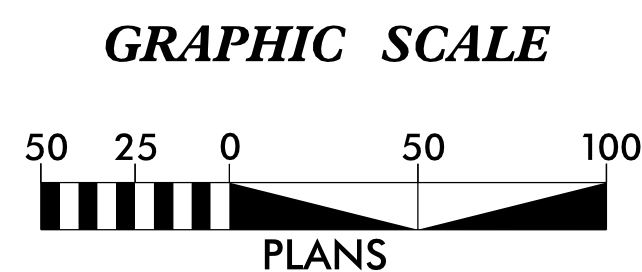


**TIP PROJECT: BR-0097**



**BEGIN STATE TIP PROJECT BR-0097**  
**-L- STA 19+50.00**

**END STATE TIP PROJECT BR-0097**  
**-L- STA 45+00.00**



**DATUM DESCRIPTION**

THE LOCALIZED COORDINATE SYSTEM DEVELOPED FOR THIS PROJECT IS BASED ON THE STATE PLANE COORDINATES ESTABLISHED BY NCDOT FOR MONUMENT "BR0097-1" WITH NAD 83/NA 2011 STATE PLANE GRID COORDINATES OF NORTHING: 980893.451(ft) EASTING: 1832790.910(ft) ELEVATION: 637.12(ft)  
 THE AVERAGE COMBINED GRID FACTOR USED ON THIS PROJECT (GROUND TO GRID) IS: 1.00006479  
 THE N.C. LAMBERT GRID BEARING AND LOCALIZED HORIZONTAL GROUND DISTANCE FROM "BR0097-1" TO -L- STATION 30+17.89 IS N 59-30'21" W 141.069(ft)  
 ALL LINEAR DIMENSIONS ARE LOCALIZED HORIZONTAL DISTANCES  
 VERTICAL DATUM USED IS NAVD 88/ GEOID G12NC


Prepared In the Office of:

2018 STANDARD SPECIFICATIONS

**RIGHT OF WAY DATE:**  
 05/27/23

**LETTING DATE:**  
 4/16/24

**PROFESSIONAL LAND SURVEYOR**



DocuSigned by:  
**Robert H. Bengtson**  
 EA79E7CA33884F1

Date: 5/24/2023

