

STATE OF NORTH CAROLINA
DIVISION OF HIGHWAYS

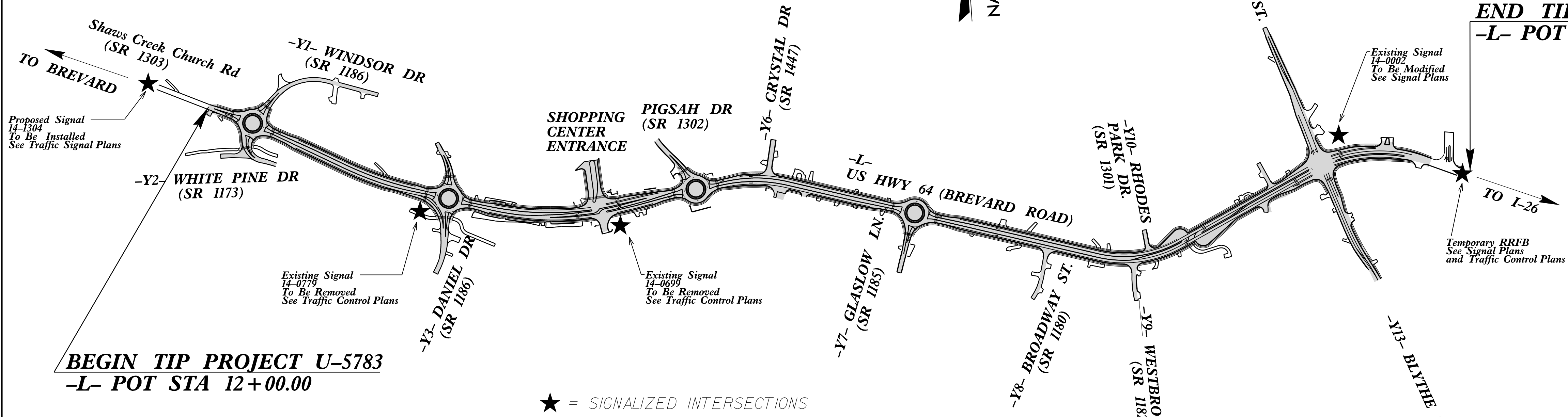
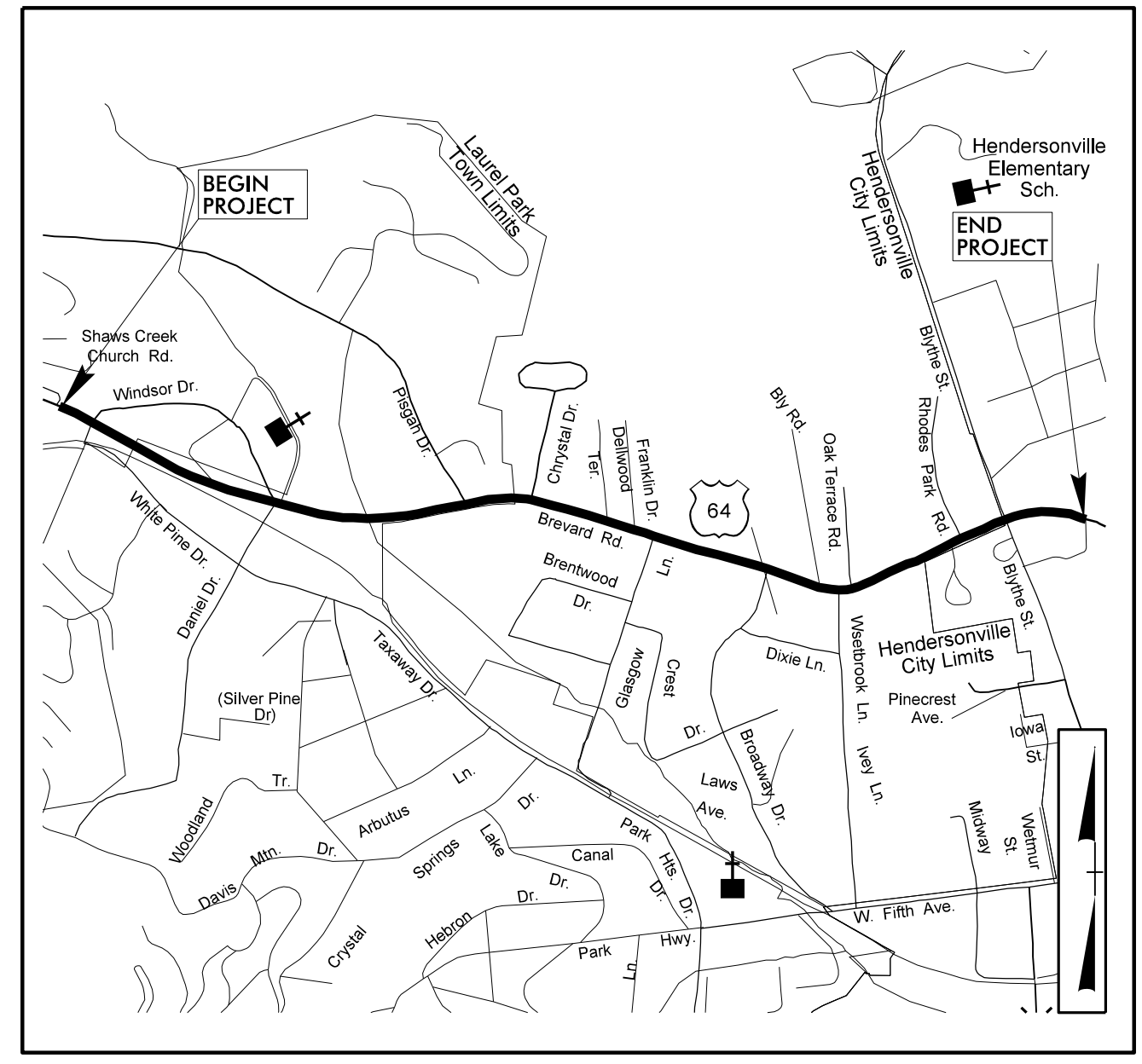
Henderson County

**LOCATION: US 64 (BREVARD ROAD) FROM SR 1173 (WHITE PINE DRIVE)
TO SR 2162 (BLYTHE STREET)**

TYPE OF WORK: TRAFFIC SIGNALS

Project: U-5783

Vicinity Map



★ = SIGNALIZED INTERSECTIONS

Mattern & Craig
ENGINEERS SURVEYORS
12 BROAD STREET
ASHEVILLE, NORTH CAROLINA 28801
(828) 254-2201
FAX (828) 254-4562
NC LIC. NO. C-1154

Refer to "Roadway Standard Drawings NCDOT" dated January 2024 and "Standard Specifications for Roads and Structures" dated January 2024.


Sheet #	Reference #	Location/Description
Sig. 1.0	-----	Title Sheet
Sig. 2.0 - 5.2	14-0002	US 64 (Brevard Road) at SR 2162 (Blythe Street)
Sig. 6.0 - 6.3	14-1304	US 64 (Brevard Road) at Valley Hill Fire & Rescue
Sig. 7.0 - 7.1	NA	Temporary Rectangular Rapid Flashing Beacon (RRFB)
SCP-01	NA	D14-06 Hendersonville Wireless Radio Communications Plan
M1 - M8	NA	Standard Metal Pole Sheets

**TRANSPORTATION SYSTEMS
MANAGEMENT & OPERATIONS**

Contacts:

R. N. Zinser, PE - Western Region Signals Engineer
D. T. Joyce, PE - Signal Equipment Design Engineer

Prepared for the Office of:
DIVISION OF HIGHWAYS
TRANSPORTATION MOBILITY & SAFETY DIVISION



750 N. Greenfield Parkway, Garner, NC 27529

P:\5783\US 64 Widening (U-5783)\06 U-5783\Traffic\Signals\Design\Signals\Title Sheet and Misc (Title, Wireless Connection, Metal Pole Standards)\Title Sheet.dgn