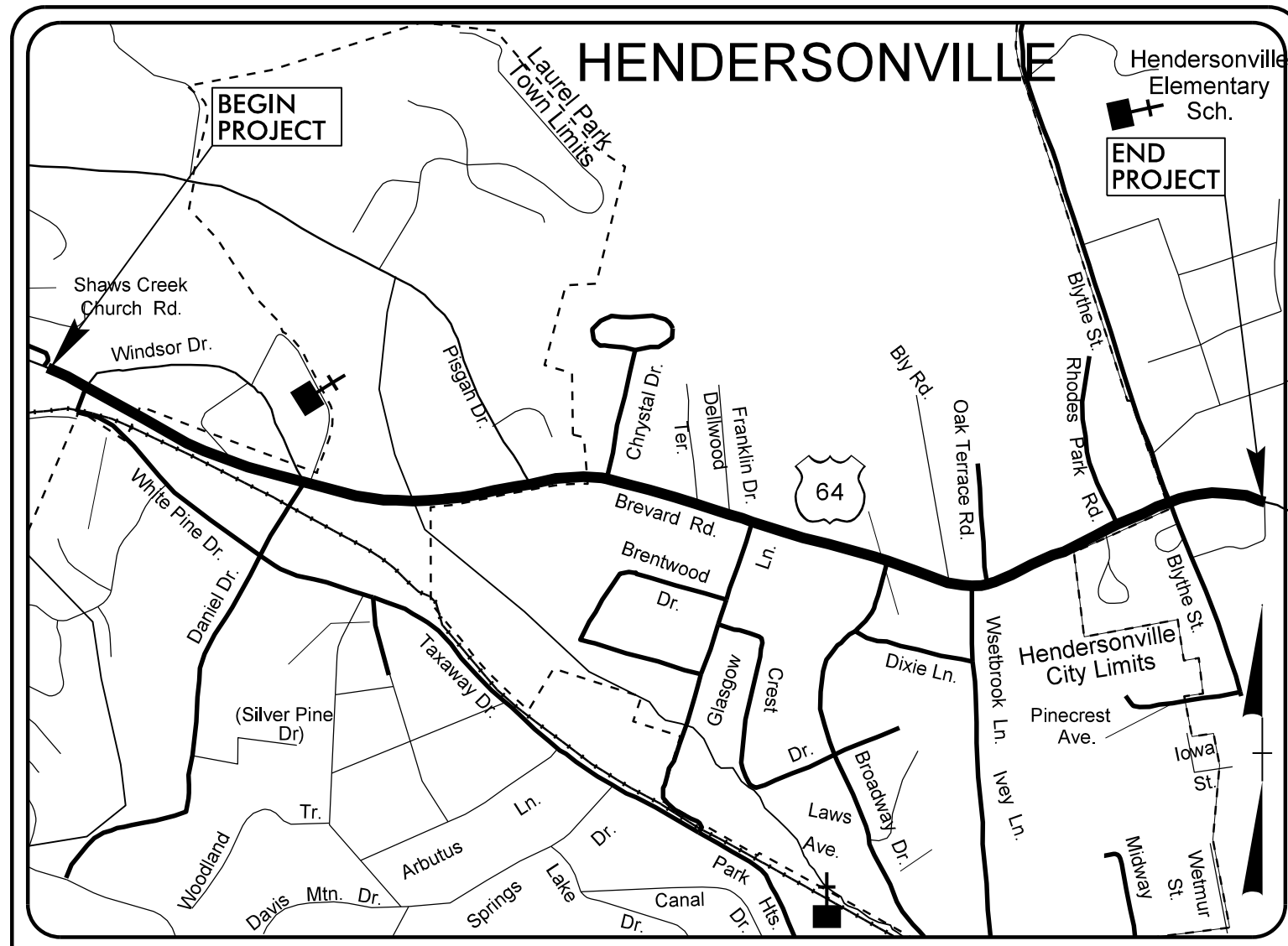


TIP PROJECT: U-5783


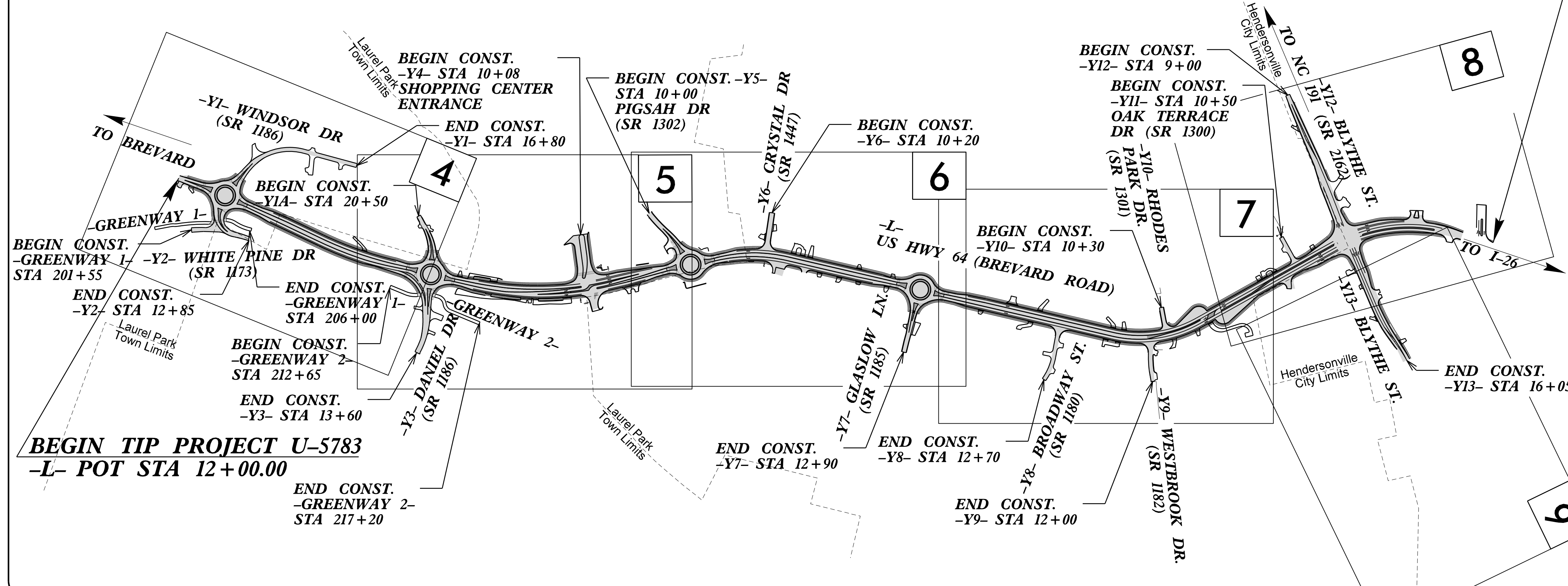


VICINITY MAP
NOT TO SCALE

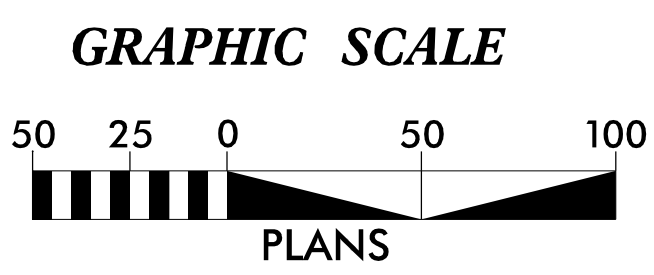
STATE OF NORTH CAROLINA
DIVISION OF HIGHWAYS
**PLAN FOR PROPOSED
HIGHWAY EROSION CONTROL**
HENDERSON COUNTY

**LOCATION: US 64 (BREVARD ROAD) FROM SR 1173 (WHITE PINE DRIVE)
TO SR 2162 (BLYTHE STREET)**
**TYPE OF WORK: GRADING, DRAINAGE, PAVING, RETAINING WALLS,
AND SIGNAL**

END TIP PROJECT U-5783
-L- POT STA 73+62.00



THIS PROJECT CONTAINS
EROSION CONTROL PLANS
FOR CLEARING AND
GRUBBING PHASE OF
CONSTRUCTION.



THESE EROSION AND SEDIMENT CONTROL PLANS COMPLY
WITH THE REGULATIONS SET FORTH BY THE
NCG-010000 GENERAL CONSTRUCTION PERMIT EFFECTIVE APRIL 1, 2019
ISSUED BY THE NORTH CAROLINA DEPARTMENT OF ENVIRONMENT AND
NATURAL RESOURCES DIVISION OF WATER QUALITY.

Prepared in the Office of:
MATTERN & CRAIG
12 Broad St.
Asheville NC, 28801
2024 STANDARD SPECIFICATIONS
Designed by:
BRIAN G. ROSS **4636**
NAME LEVEL III CERTIFICATION NO.

Roadway Standard Drawings
The "Roadway Standard Drawings"- Roadway Design Unit - N. C.
Department of Transportation - Raleigh, N. C., dated January 2024
and the latest revision thereto are applicable to this project and by
reference hereby are considered a part of these plans.

STATE	STATE PROJECT REFERENCE NO.	SHEET NO.	TOTAL SHEETS
N.C.	U-5783	EC-1	
STATE PROJ. NO.	F.A. PROJ. NO.	DESCRIPTION	
44354.1.R1		P.E.	
44354.2.1		ROW	
44354.2.2		UTILITIES	
44354.3.1		CONST.	

Mattern & Craig
ENGINEERS-SURVEYORS
12 BROAD STREET
ASHEVILLE, NORTH CAROLINA 28801
(828) 254-2201
FAX (828) 254-4562
NC LIC. NO. C-1154