

09/08/99

TIP PROJECT: B-5982

STATE	STATE PROJECT REFERENCE NO.	SHEET NO.	TOTAL SHEETS
N.C.	B-5982	RW01	08

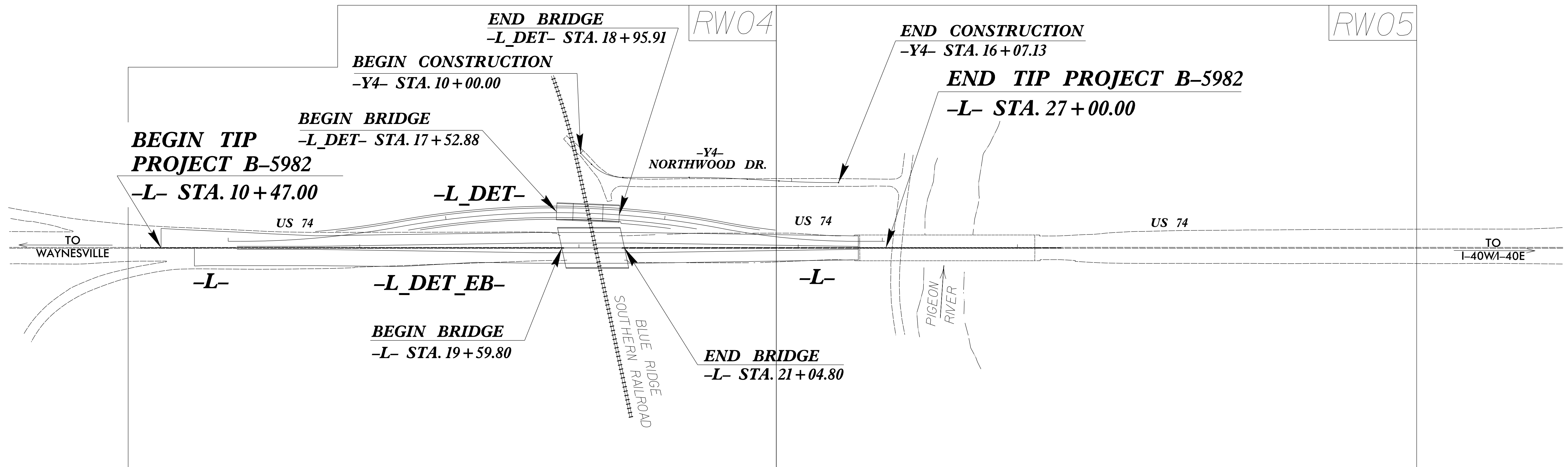
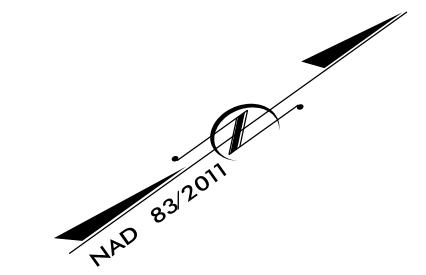
STATE OF NORTH CAROLINA  
DIVISION OF HIGHWAYS

SURVEY CONTROL, EXISTING CENTERLINES,  
RIGHT OF WAY, EASEMENTS AND PROPERTY TIES

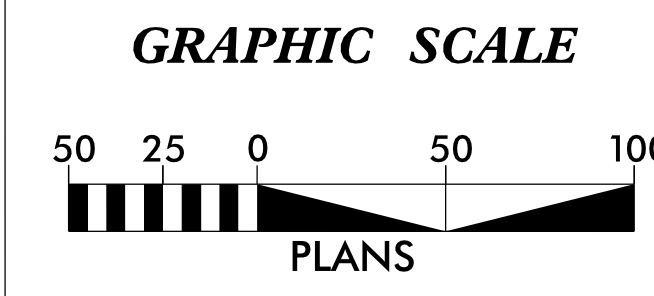
**HAYWOOD COUNTY**

LOCATION: TOWN OF CLYDE - REPLACE BRIDGE  
430095 ON US 74 OVER BLUE RIDGE  
SOUTHERN RAILROAD

TYPE OF WORK: GRADING, DRAINAGE, PAVING, AND  
STRUCTURE



18-JUN-2024 10:13  
C:\Sylvia\Bridges\B5982\RW\_Sheets\b5982\_ls\_rw01.dgn  
dabar.watt AT LS-330173L



**DATUM DESCRIPTION**

THE LOCALIZED COORDINATE SYSTEM DEVELOPED FOR THIS PROJECT IS BASED ON THE STATE PLANE COORDINATES ESTABLISHED BY NCGS FOR MONUMENT "GPS 111" WITH NAD 83/NSRS 2011 STATE PLANE GRID COORDINATES OF NORTHING: 650902.117(ft) EASTING: 806319.849(ft) ELEVATION "GPS 122": 2,583.10(ft) THE AVERAGE COMBINED GRID FACTOR USED ON THIS PROJECT (GROUND TO GRID) IS: 0.9997513314 THE N.C. LAMBERT GRID BEARING AND LOCALIZED HORIZONTAL GROUND DISTANCE FROM "GPS 111" TO -L- STATION 10+47.00 IS N 52°56'31.6" E 33,429.22(ft) ALL LINEAR DIMENSIONS ARE LOCALIZED HORIZONTAL DISTANCES VERTICAL DATUM USED IS NAVD 88

Prepared in the Office of:

LOCATION AND SURVEYS, DIVISION 14  
122 BONNIE LANE  
SYLVA, NC 28779

2024 STANDARD SPECIFICATIONS

RIGHT OF WAY DATE:  
04/28/2023

LETTING DATE:  
8/20/2024

PROFESSIONAL LAND  
SURVEYOR



DocuSigned by:  
*Brian Barnatt*  
SIGNATURE

06/18/2024  
Date:

