



HNTB NORTH CAROLINA, P.C.
343 E. Six Forks Road, Suite 200
Raleigh, North Carolina 27609
NC License No: C-1554

PROJECT REFERENCE NO.	SHEET NO.
U-5813	EC-4/CONST.4
RW SHEET NO.	
ROADWAY DESIGN ENGINEER	HYDRAULICS ENGINEER

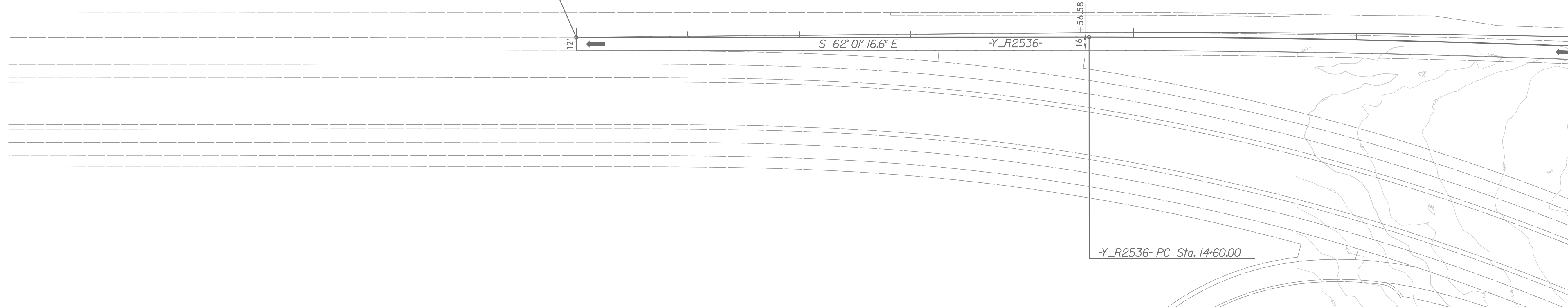
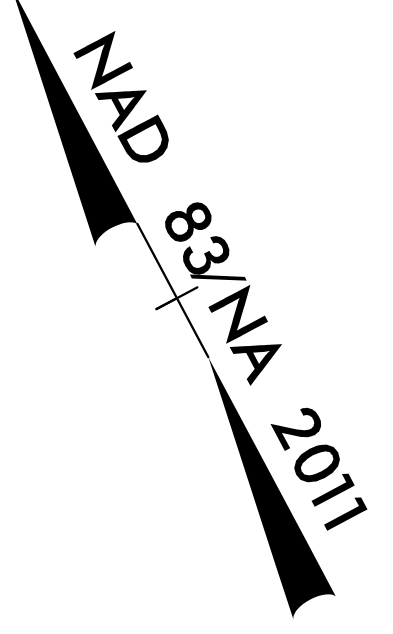
CLEARING AND GRUBBING
EROSION CONTROL FOR
CONSTRUCTION SHEET 4

NOTE:
PLACE TEMPORARY ROCK SEDIMENT DAMS TYPE - B
AND TEMPORARY ROCK SILT CHECKS TYPE - A AT
DRAINAGE OUTLETS.

NOTE:
CONSTRUCTION OF U-5813
BEGINS AT -L- STA. 25+21.06

BEGIN RESURFACING
-Y_R2536- POT. Sta. 10+00.00

-Y_R2536- 15




MATCH LINE -Y_R2536- 19+00
SEE THIS SHEET

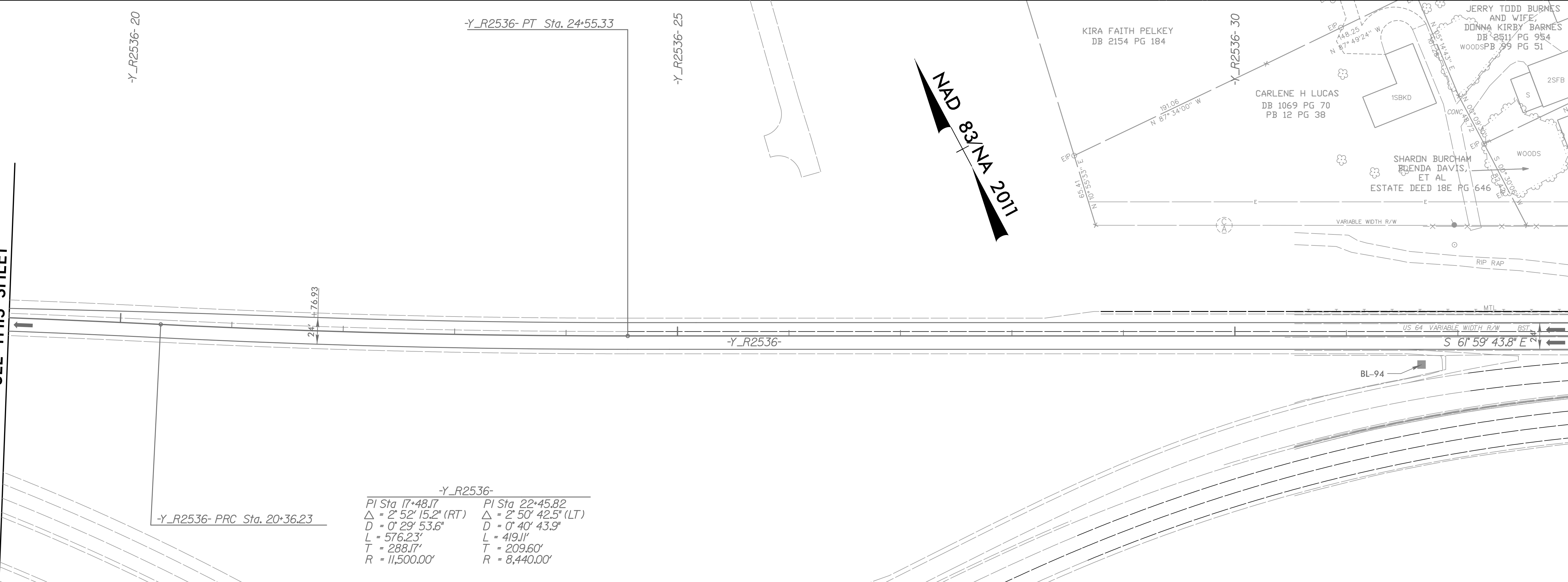
-Y_R2536- 20

-Y_R2536- PT Sta. 24+55.33

-Y_R2536- 25



MATCH LINE -Y_R2536- 19+00
SEE THIS SHEET



MATCH LINE -Y_R2536- 33+00
SEE SHEET 4A

-Y_R2536-	
PI Sta 17+48.17	PI Sta 22+45.82
$\Delta = 2^\circ 52' 15.2\" (RT)$	$\Delta = 2^\circ 50' 42.5\" (LT)$
D = 0' 29' 53.6"	D = 0' 40' 43.9"
L = 576.23'	L = 419.11'
T = 288.17'	T = 209.60'
R = 11,500.00'	R = 8,440.00'

-Y_R2536- PRC Sta. 20+36.23