

STATE	STATE PROJECT REFERENCE NO.	SHEET NO.	TOTAL SHEETS
N.C.	U-5813	RW01	21


STATE OF NORTH CAROLINA
DIVISION OF HIGHWAYS

SURVEY CONTROL, EXISTING CENTERLINES,
RIGHT OF WAY, EASEMENTS AND PROPERTY TIES

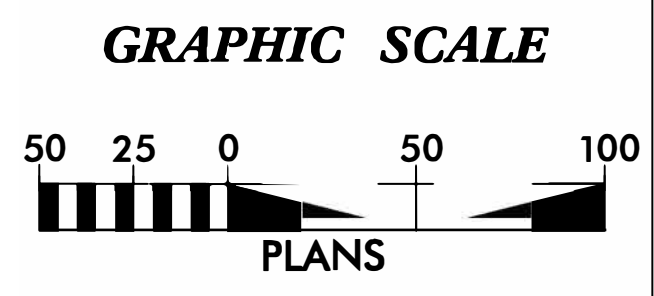
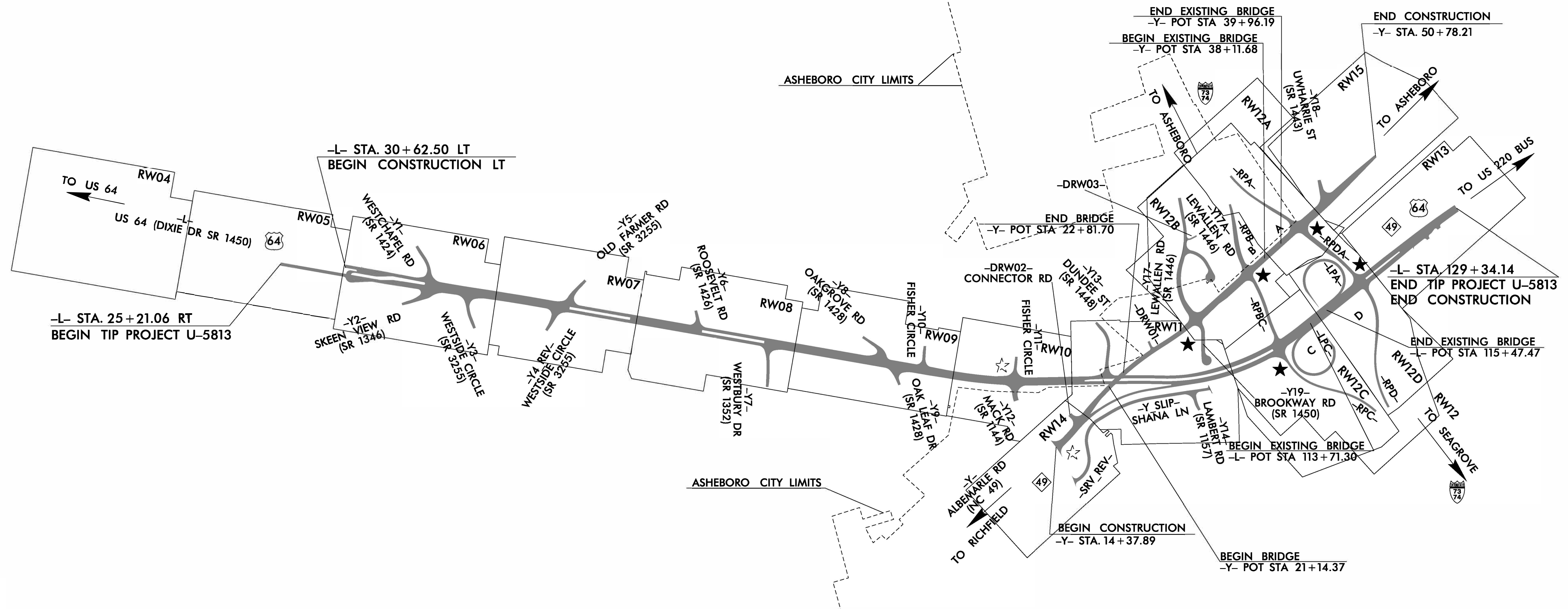
RANDOLPH COUNTY

US 64 FROM ASHEBORO BYPASS TO
EAST OF I-73/I-74/US 220 TO ASHEBORO

TIP PROJECT: U-5813



- ★ EXISTING SIGNAL
- ★ PROPOSED SIGNAL



DATUM DESCRIPTION
 THE LOCALIZED COORDINATE SYSTEM DEVELOPED FOR THIS PROJECT IS BASED ON THE STATE PLANE COORDINATES ESTABLISHED BY NCGS FOR MONUMENT "U5813-2" WITH NAD 83/NA2011 STATE PLANE GRID COORDINATES OF NORTHING: 706358.334(ft) EASTING: 1749963.937(ft) ELEVATION: 854.823(ft)
 THE AVERAGE COMBINED GRID FACTOR USED ON THIS PROJECT (GROUND TO GRID) IS: 0.999857352
 THE N.C. LAMBERT GRID BEARING AND LOCALIZED HORIZONTAL GROUND DISTANCE FROM "U5813-2" TO -L- STATION 77+21.64 IS S 27°-58'-48" W 44.75'
 ALL LINEAR DIMENSIONS ARE LOCALIZED HORIZONTAL DISTANCES VERTICAL DATUM USED IS NAVD 88

Prepared in the Office of:


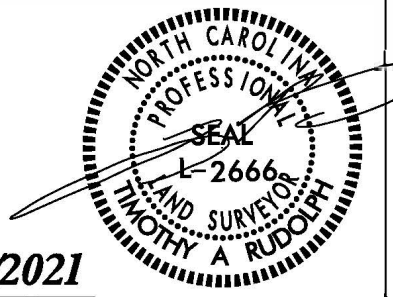


Dewberry Engineers Inc.
 9300 Harris Corners Pkwy - Suite 220
 Charlotte, NC 28269
 Phone: 704.509.9916
 Fax: 704.509.9937
 www.dewberry.com
 NCELS #F-0909

2024 STANDARD SPECIFICATIONS

RIGHT OF WAY DATE:
01/15/2021

LETTING DATE:
07/16/24



SIGNATURE: _____ Date: 07/06/2021

\$\$\$\$\$SYTIME\$\$\$\$\$
 \$\$\$DCN\$\$\$\$\$
 \$\$\$USERNAME\$\$\$\$\$