
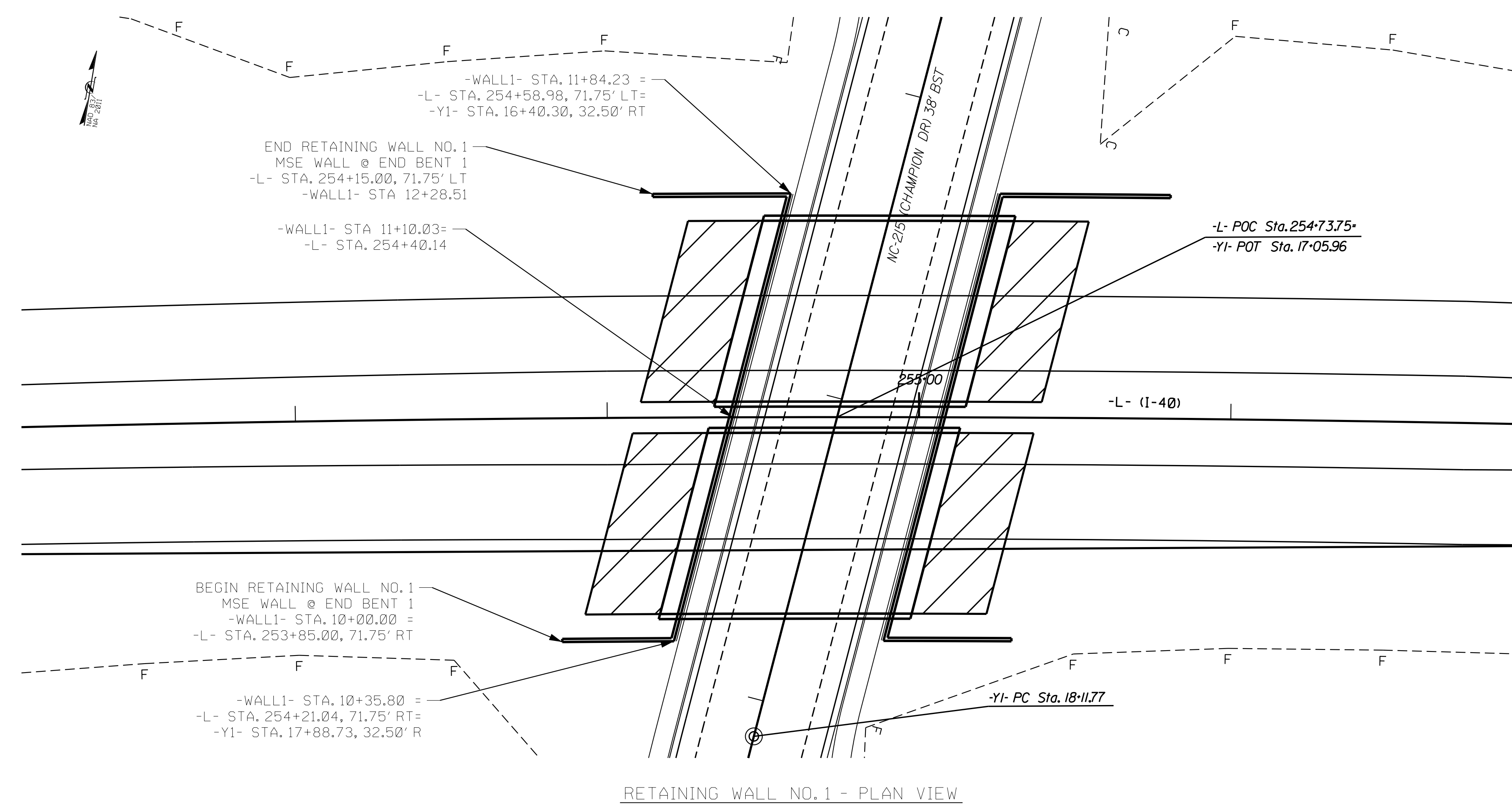
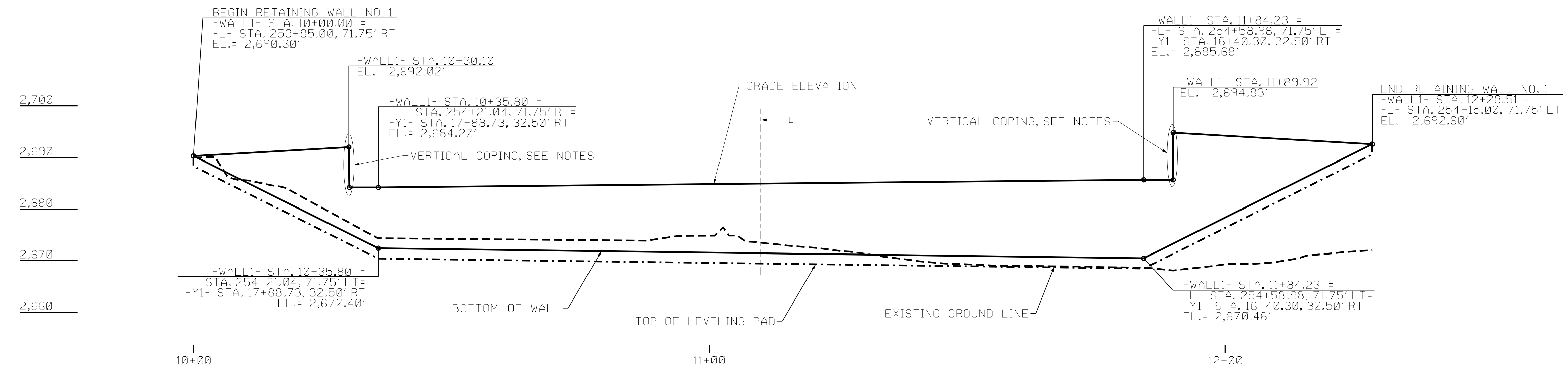


GEOTECHNICAL ENGINEER
 ENGINEER

 DocuSigned by: *H. Stephens* 01/03/2024
 C44788202314CC
 SIGNATURE DATE SIGNATURE DATE
**DOCUMENT NOT CONSIDERED FINAL
 UNLESS ALL SIGNATURES COMPLETED**



ESTIMATED MSE WALL QUANTITY	
RETAINING WALL NO. 1	•3,470 SQUARE FEET
* WALL AREA IS MEASURED USING THE DESIGN HEIGHT 'H'	


RETAINING WALL NO. 1 - PLAN VIEW



RETAINING WALL NO. 1 - ENVELOPE
 THE WALL ENVELOPE DOES NOT ACCURATELY DEPICT THE
 ACTUAL FACE OF THE WALL

PROJECT NO.: 55041.1.1 (HB-0004)
 HAYWOOD COUNTY
 STATION: -L- STA. 254+40.14
 SHEET 1 OF 5

PREPARED BY: MHS DATE: 1/24
 REVIEWED BY: ENW/SCC DATE: 1/24


 NORTH CAROLINA
 DEPARTMENT OF TRANSPORTATION
 DIVISION OF HIGHWAYS
 GEOTECHNICAL
 ENGINEERING UNIT

MSE RETAINING WALL NO. 1
 PLAN AND ENVELOPE VIEWS

REVISIONS						SHEET NO.
NO.	BY	DATE	NO.	BY	DATE	
1			3			W-1
2			4			