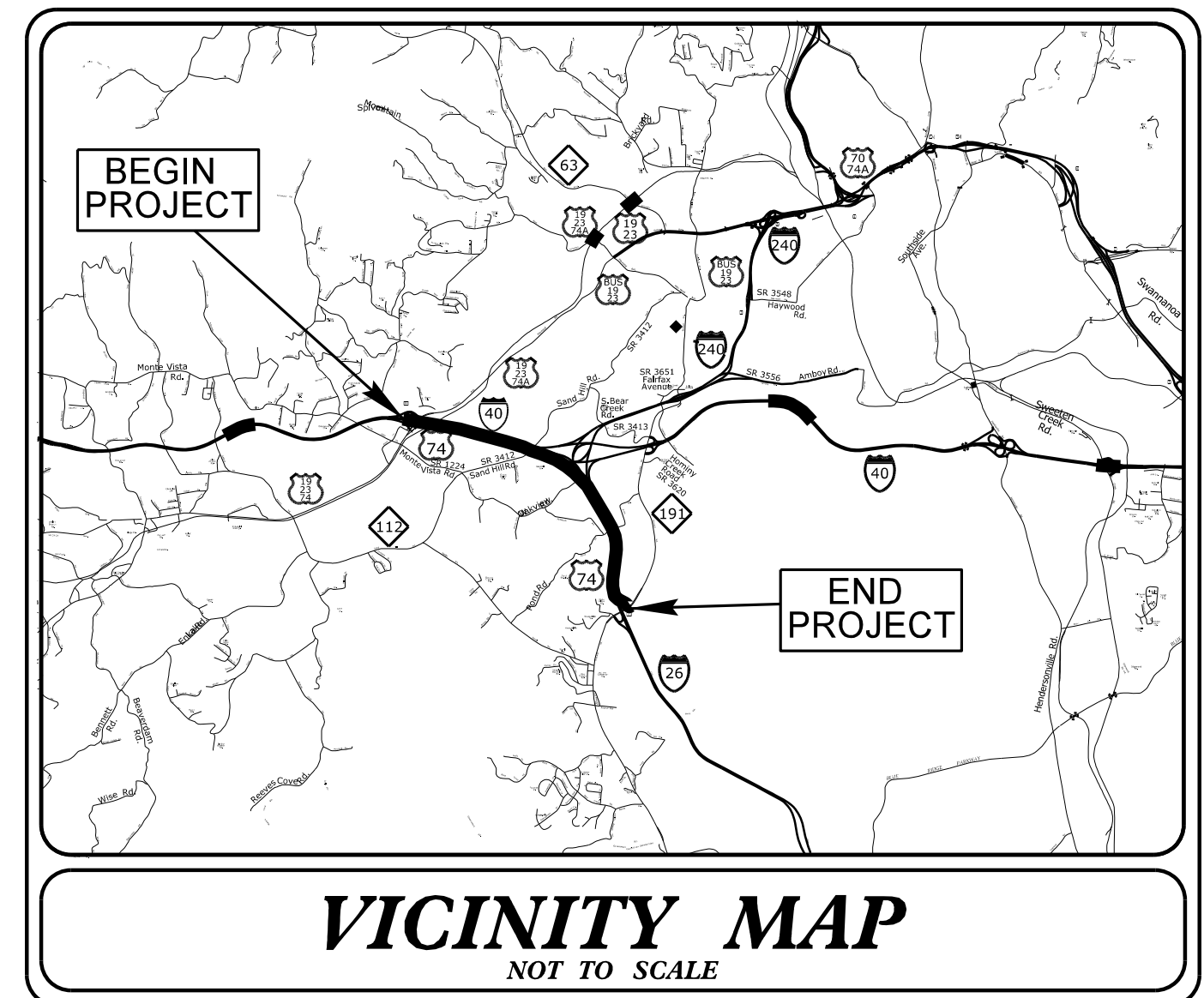
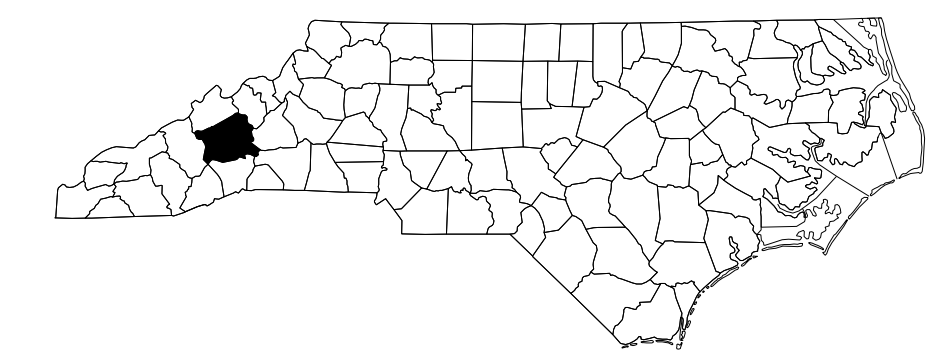


STATE OF NORTH CAROLINA
DIVISION OF HIGHWAYS

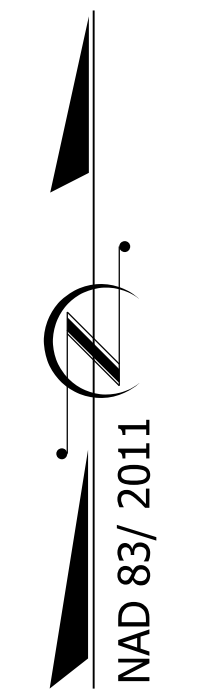
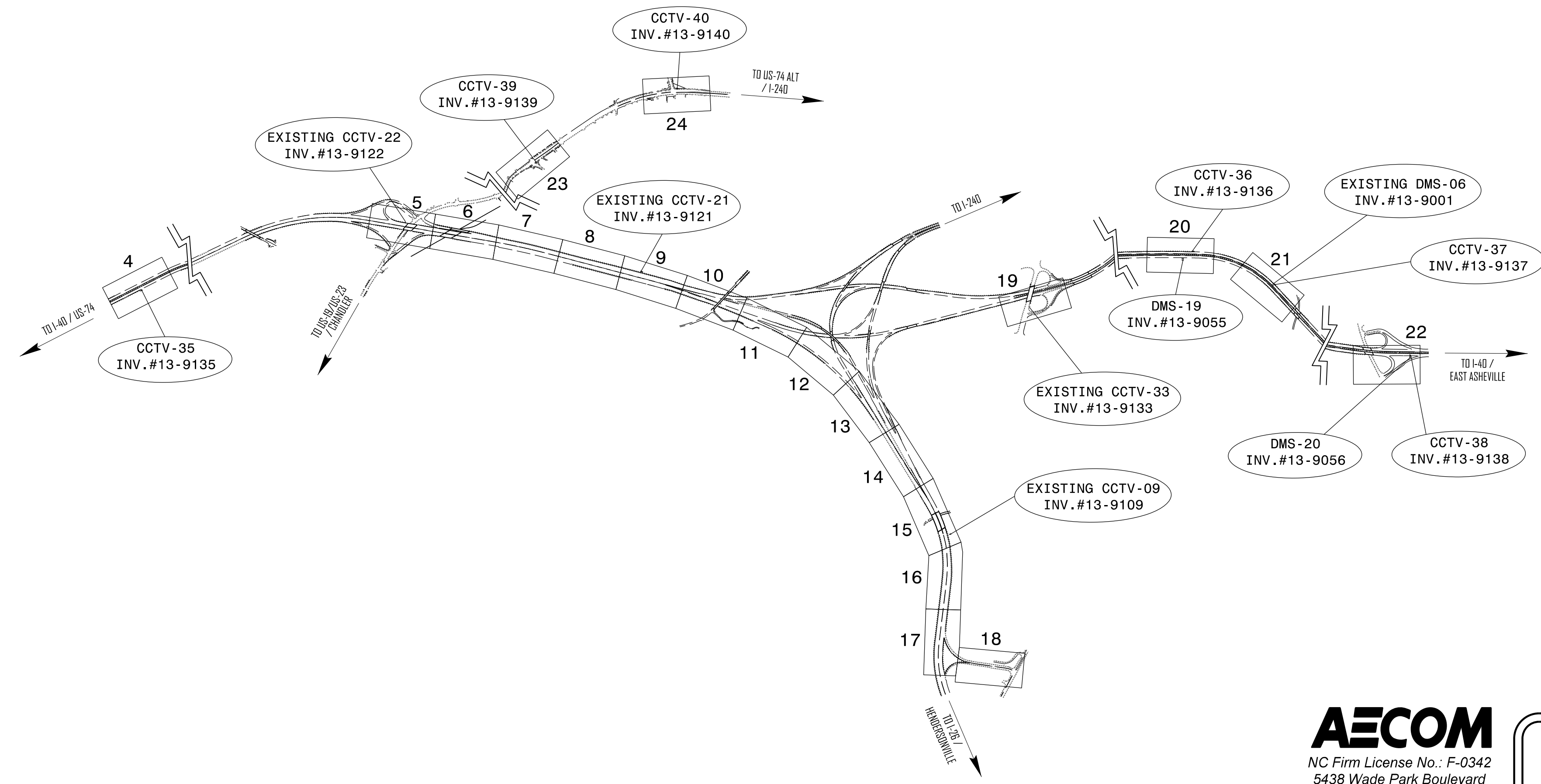
BUNCOMBE COUNTY

LOCATION: I-40 FROM EAST OF SR 1224 (MONTE VISTA ROAD) TO WEST OF SR 3412 (SAND HILL ROAD) AND I-40 AT I-26 AND US 19/23 (SMOKEY PARK HIGHWAY)

TYPE OF WORK: ITS - COMMUNICATIONS CABLE AND CONDUIT ROUTING SYSTEM, TWO (2) DYNAMIC MESSAGE SIGN AND TEN (10) CCTV'S



CONTRACT: C204878 TIP Project: I-2513 AA/AB



AECOM
NC Firm License No.: F-0342
5438 Wade Park Boulevard
Suite 200 Raleigh, NC 27607
Phone: 919-461-1100

Refer to "Roadway Standard Drawings NCDOT" dated January 2024 and "Standard Specifications for Roads and Structures" dated January 2024.

Sheet #	Description
ITS 1	Project Titlesheet
ITS 2	Construction Notes
ITS 3	General Notes
ITS 4 - 24	ITS Communication Cable and Conduit Routing Plans
ITS 25 - 27	Typical Details
ITS 28 - 29	Elevation Views
ITS 30 - 49	Splice Schematics and Details

NCDOT TRANSPORTATION SYSTEMS MANAGEMENT AND OPERATIONS UNIT
Contacts:
Andrew Skuce - ITS Development and Design Project Engineer
Alex Stewart - Regional ITS Engineer
Chad Franklin - Division 13 ITS Engineer
Steven Wyatt - Division 13 and 14 Systems Engineer

AECOM
Contacts:
John Sloan - Project Engineer
Rochelle Garrett - NC Signals and ITS Engineer

EXULT
Contacts:
Taylor Honeycutt - NC Signals and ITS Engineer

Prepared for the Office of:
DIVISION OF HIGHWAYS
TRANSPORTATION MOBILITY AND SAFETY DIVISION

750 N. Greenfield Parkway, Garner, NC 27529

I:\19\2024\p\1\AECOM\ne-pw\ben\lej.com\AECOM_DS21_NA_2020\Documents\60646756-I-2513A\900-CAD GIS\910-CAD\70-NCDOT-TIP\Intelligent Transportation Systems\AA_AB\I-2513AA-AB ITS-tsh.dgn