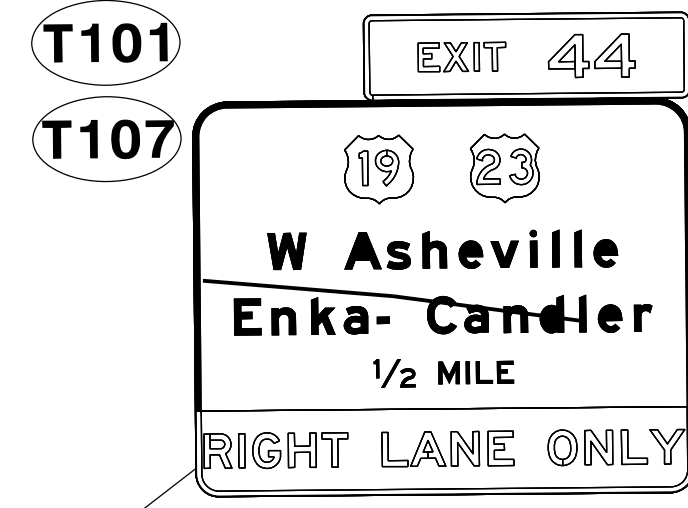


MATCH LINE SHEET TMP-12
-Y- STA. 74+50

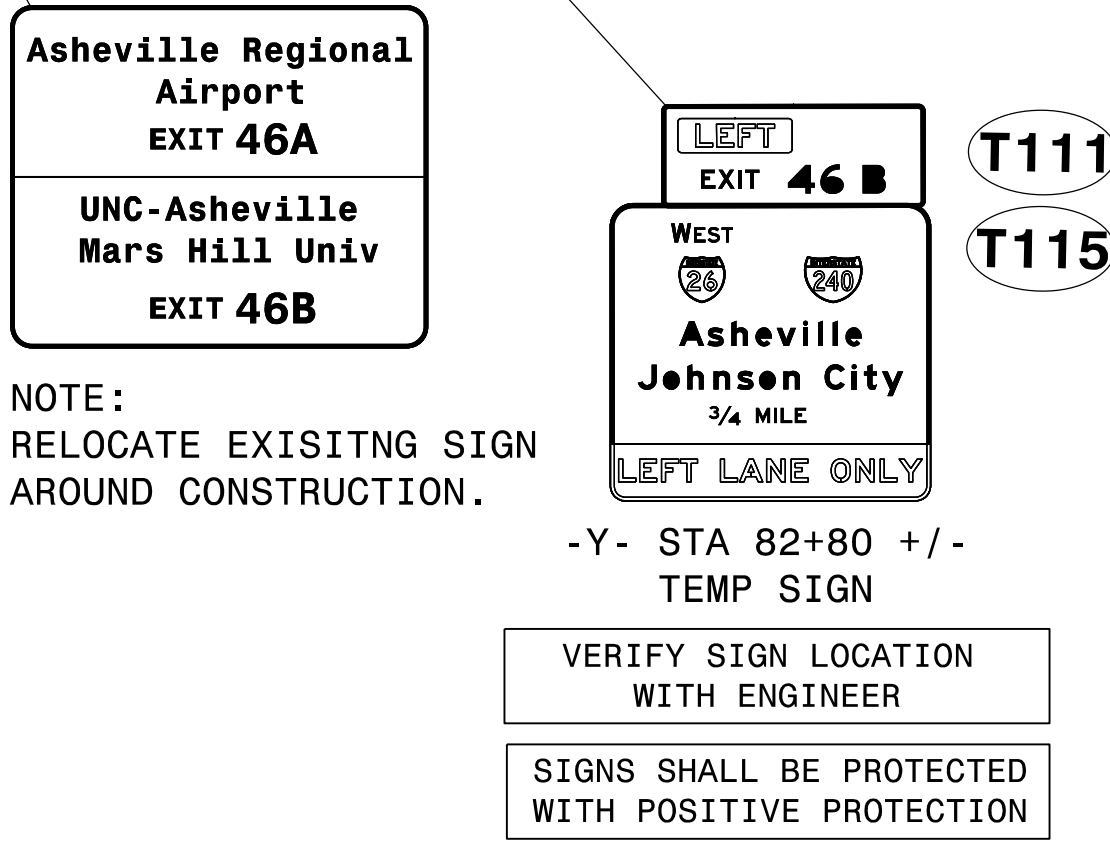
MATCH LINE SHEET TMP-14
-Y- STA. 88+25



-Y- STA. 80+87.18 +/- TEMP SIGN

-Y- STA 83+92 +/- END CONSTRUCTION

-Y- STA 85+00 +/- BEGIN CONSTRUCTION



-Y- STA 82+80 +/- TEMP SIGN

VERIFY SIGN LOCATION WITH ENGINEER

SIGNS SHALL BE PROTECTED WITH POSITIVE PROTECTION

LEGEND

	NEW TEMPORARY MARKINGS
	EXISTING MARKINGS (GRAY)
	NEW CONSTRUCTION AREAS
	TEMPORARY PAVEMENT
	ON-GOING CONSTRUCTION
	REMOVAL
	OVERLAY/WEDGING

NOTE: THE CONTRACTOR SHALL RELOCATE INFORMATION SIGNS BEFORE CONSTRUCTION REMOVES THEM.

NOTE: ALL LANE WIDTHS ARE 11' UNLESS OTHERWISE SHOWN.

ICE of CAROLINAS, PLLC


ICE of Carolinas, PLLC
4505 Falls of Neuse Road, Suite 110
Raleigh, North Carolina 27609
Phone: 803-822-0333
License #: P-0999

APPROVED: *J. Stuart Bourne*
DATE: 1/4/2024

SEAL

PROFESSIONAL SEAL 19680 ENGINEER J. STUART BOURNE

DOCUMENT NOT CONSIDERED FINAL UNLESS ALL SIGNATURES COMPLETED



TEMPORARY TRAFFIC CONTROL PHASE II DETAIL AREA 1

04-JAN-2024 09:41 R:\Projects\I-2513AA\Work Zone Traffic Control\Traffic\TrafficControl\CP\ProjectWise\Phase 2\I-2513AA-Phase-2_TMP-13.dgn