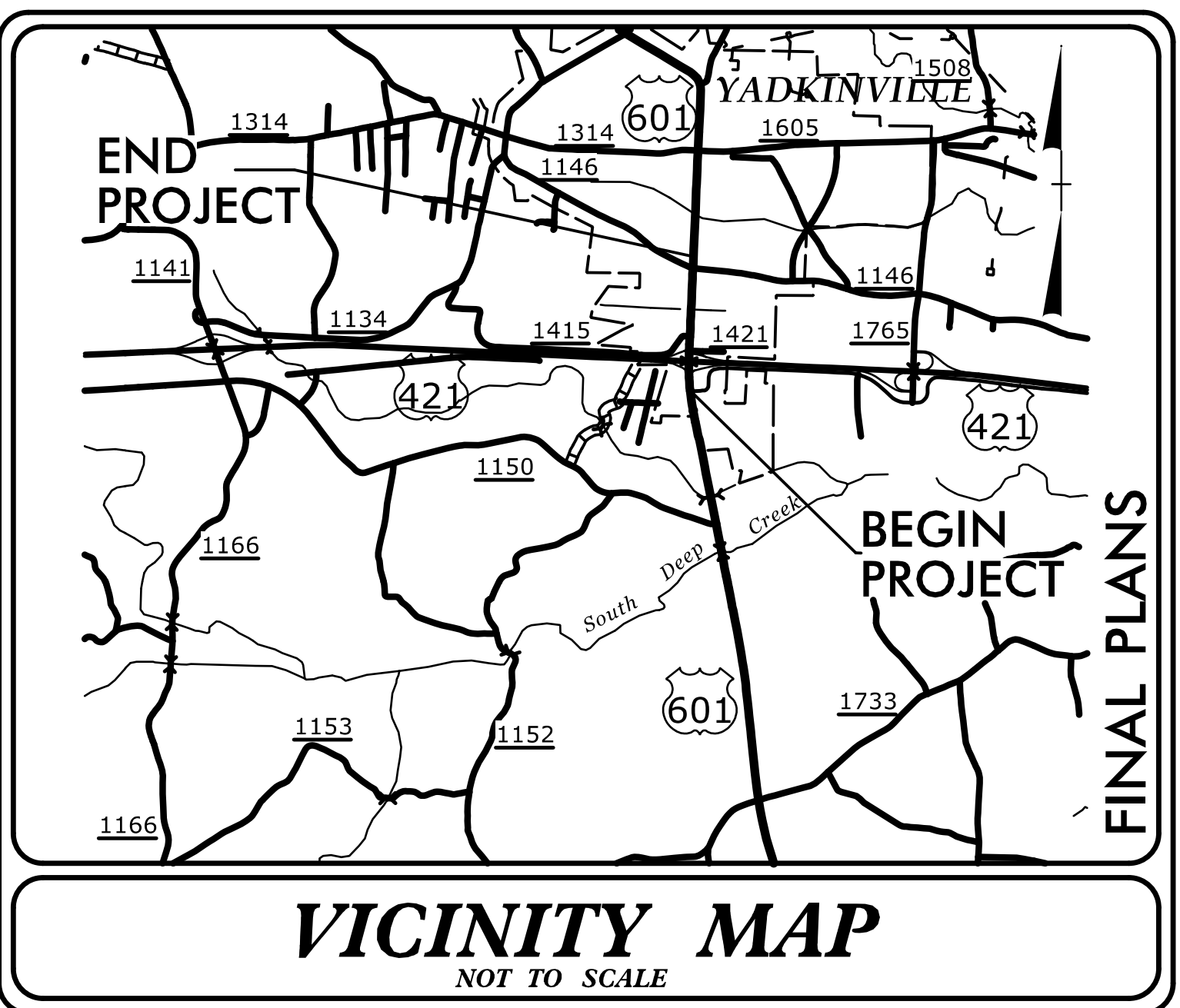


CONTRACT: C204935 TIP PROJECT: U-5809

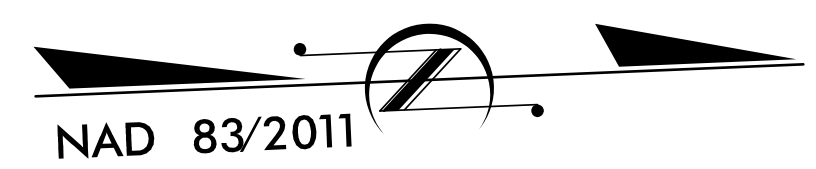


STATE OF NORTH CAROLINA
DIVISION OF HIGHWAYS
PLAN FOR PROPOSED
HIGHWAY EROSION CONTROL

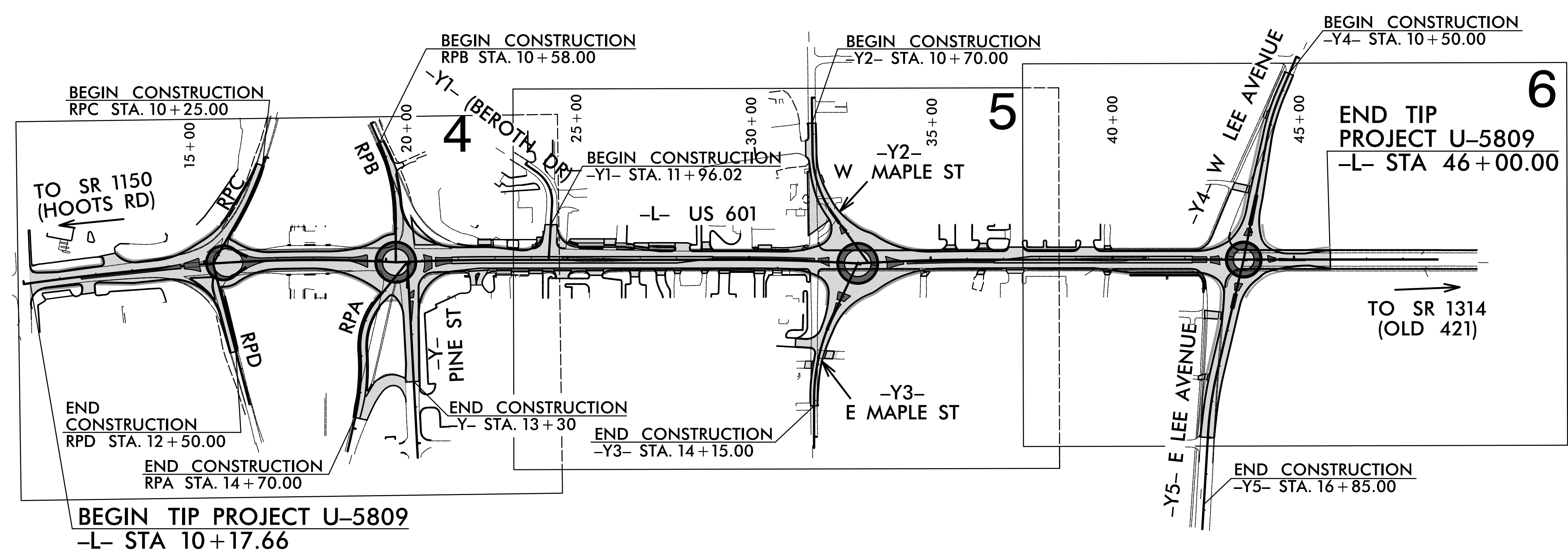
YADKIN COUNTY

LOCATION: US 601 FROM SR 1742 (SHARON DR)
TO SR 1146 (LEE AVENUE)


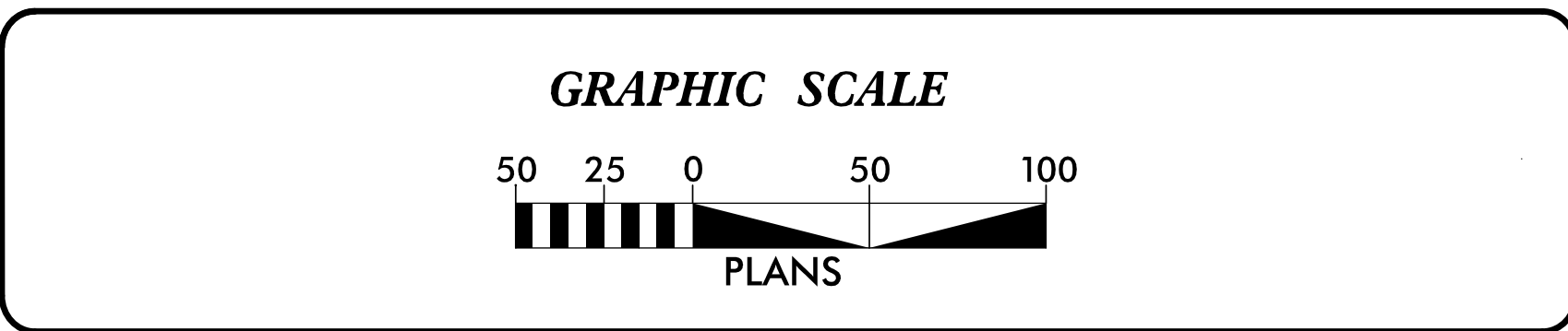
TYPE OF WORK: GRADING, DRAINAGE, PAVING,
CURB AND GUTTER AND SIGNALS



STATE	STATE PROJECT REFERENCE NO.	SHEET NO.	TOTAL SHEETS
N.C.	U-5809	EC-1	
STATE PROJ. NO.	F.A. PROJ. NO.	DESCRIPTION	
44382.1.1	N/A	PE	
44382.2.1	N/A	R/W, UTIL.	



THIS PROJECT CONTAINS EROSION CONTROL PLANS FOR CLEARING AND GRUBBING PHASE OF CONSTRUCTION.



Prepared In the Office of:
TGS ENGINEERS
201 W. MARION ST-STE 200
SHELBY, NC 28150

Designed by:
Andrew H. Cochran, PE 3015
NAME LEVEL III CERTIFICATION NO.

Roadway Standard Drawings

The "Roadway Standard Drawings"- Roadway Design Unit - N. C. Department of Transportation - Raleigh, N. C., dated January 2024 and the latest revision thereto are applicable to this project and by reference hereby are considered a part of these plans.

THESE EROSION AND SEDIMENT CONTROL PLANS COMPLY WITH THE APPLICABLE REGULATIONS SET FORTH BY THE NCG-010000 GENERAL CONSTRUCTION PERMIT EFFECTIVE APRIL 1, 2019 AND ISSUED BY THE NORTH CAROLINA DEPARTMENT OF ENVIRONMENTAL QUALITY DIVISION OF WATER RESOURCES.